

PROPOSED BOUNDARIES OF  
COMMUNITY FACILITIES DISTRICT NO. 16-I  
(MILLENNIA)

CITY OF CHULA VISTA  
COUNTY OF SAN DIEGO  
STATE OF CALIFORNIA



MAP REFERENCE NO.	ASSESSOR PARCEL NO.
1	643-060-51
2	643-060-57
3	643-060-61
4	643-060-67
5	643-060-64
6	643-060-34

LEGEND FOR SHEET 1

- IMPROVEMENT AREA NO. 1 BOUNDARY
- MAP REFERENCE NUMBER
- ZONE A
- ZONE B
- ZONE C

FILED IN THE OFFICE OF THE CITY CLERK OF THE CITY OF CHULA VISTA THIS 11<sup>th</sup> DAY OF August, 2016

*Alma R. Norris*  
CITY CLERK  
CITY OF CHULA VISTA  
COUNTY OF SAN DIEGO  
STATE OF CALIFORNIA



I HEREBY CERTIFY THAT THE WITHIN MAP SHOWING THE PROPOSED BOUNDARIES OF COMMUNITY FACILITIES DISTRICT NO. 16-I (MILLENNIA), CITY OF CHULA VISTA, COUNTY OF SAN DIEGO, STATE OF CALIFORNIA, WAS APPROVED BY THE CITY COUNCIL OF THE CITY OF CHULA VISTA, AT A MEETING THEREOF, HELD ON THE DAY OF Aug 2, 2016, BY ITS RESOLUTION NO. 2016-153.

*Alma R. Norris*  
CITY CLERK  
CITY OF CHULA VISTA  
COUNTY OF SAN DIEGO  
STATE OF CALIFORNIA

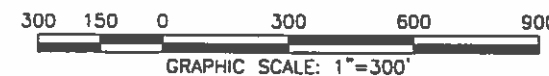


FILED THIS 11<sup>th</sup> DAY OF AUGUST, 2016 AT THE HOUR OF 4:16 O'CLOCK P.M. IN BOOK 46 OF MAPS OF ASSESSMENT AND COMMUNITY FACILITIES DISTRICTS AT PAGE 2 IN THE OFFICE OF THE COUNTY RECORDER OF THE COUNTY OF SAN DIEGO, STATE OF CALIFORNIA. FILE NO. 2016-7000326

*Ernest J. Dronenburg, Jr.*  
COUNTY RECORDER  
COUNTY OF SAN DIEGO  
STATE OF CALIFORNIA  
ERNEST J. DRONENBURG, JR.

FOR PARTICULARS OF THE LINES AND DIMENSIONS OF ASSESSOR PARCELS, REFERENCE IS MADE TO THE MAPS OF THE ASSESSOR, COUNTY OF SAN DIEGO, STATE OF CALIFORNIA.

**RICK**  
ENGINEERING COMPANY  
5620 FRIARS ROAD  
SAN DIEGO, CA 92110  
619.291.0707  
(FAX) 619.291.4165



2016-7000326





BK 46 PG 2

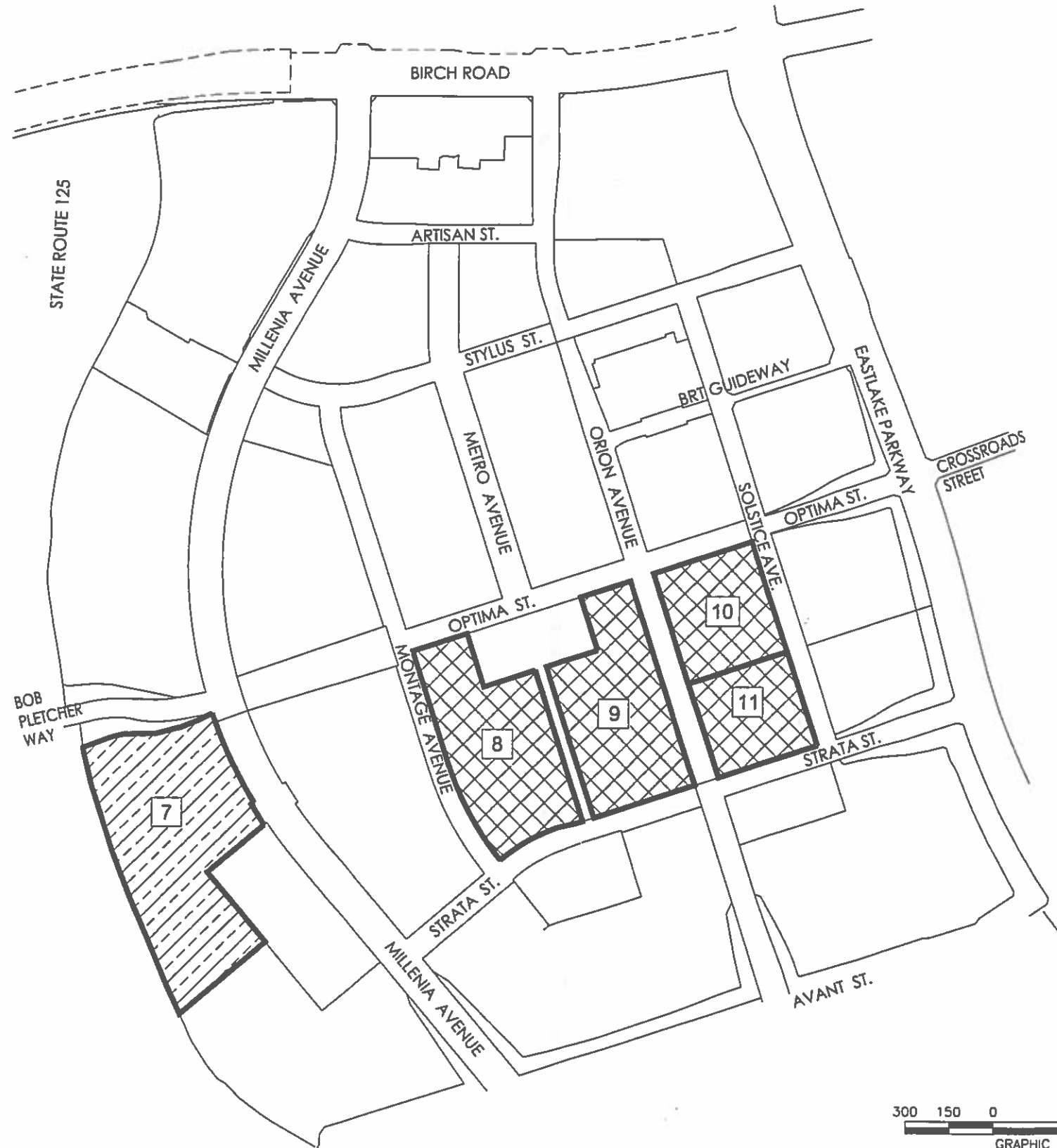
# PROPOSED BOUNDARIES OF COMMUNITY FACILITIES DISTRICT NO. 16-I (MILLENIA)

CITY OF CHULA VISTA  
 COUNTY OF SAN DIEGO  
 STATE OF CALIFORNIA

MAP REFERENCE NO.	ASSESSOR PARCEL NO.
7	643-060-69
8	643-060-65
9	643-060-72
10	643-060-62
11	643-060-63

### LEGEND FOR SHEET 2

-  IMPROVEMENT AREA NO. 2 BOUNDARY
-  MAP REFERENCE NUMBER
-  ZONE A
-  ZONE B



**RICK**  
 ENGINEERING COMPANY  
 5620 FRIARS ROAD  
 SAN DIEGO, CA 92110  
 619.291.0707  
 (FAX) 619.291.4165



2016-7000326

BK 46 PG 3