



# RICE CANYON



**MAP NOTE:**  
 This map is intended for study only and should not be used for any other purpose. Information on this map is also subject to change (or revision) periodically. The City of Chula Vista does not guarantee the accuracy of information contained on this map and cautions against the use of this data in making land use decisions.

P:\Projects\UWIC\LPDMGrant\RiceCanyon2016\RiceCanyonMap.mxd  
 February 10, 2016





## LEGEND

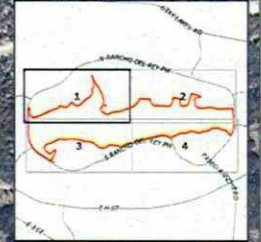
-  Access
-  Rice Canyon  
22,393.39 Linear Feet
-  2014-2015 Vegetation Management Zone (60 Feet Wide)  
1,071,752.91 Total Square Feet  
24.60 Acres
-  2016-2017 Vegetation Management Zone (40 Feet Wide)  
673,891.94 Total Square Feet  
15.47 Acres



**MAP NOTE:**  
 This map is intended for study only and should not be used for any other purpose. Information on this map is also subject to change (or revision) periodically. The City of Chula Vista does not guarantee the accuracy of information contained on this map and cautions against the use of this data in making land use decisions.

**LEGEND**

-  Access
-  Rice Canyon  
22,393.39 Linear Feet
-  2014-2015 Vegetation Management Zone  
(60 Feet Wide)  
1,071,752.91 Total Square Feet  
24.60 Acres
-  2016-2017 Vegetation Management Zone  
(40 Feet Wide)  
673,891.94 Total Square Feet  
15.47 Acres







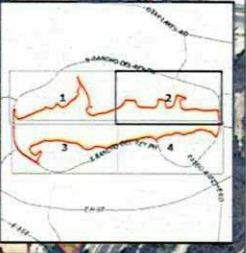
**RICE CANYON**  
 Map 1



**MAP NOTE:**  
 This map is intended for study only and should not be used for any other purpose. Information on this map is also subject to change (or revision) periodically. The City of Chula Vista does not guarantee the accuracy of information contained on this map and cautions against the use of this data in making land use decisions.

**LEGEND**

-  Access
-  Rice Canyon  
22,393.39 Linear Feet
-  2014-2015 Vegetation Management Zone  
(60 Feet Wide)  
1,071,752.91 Total Square Feet  
24.60 Acres
-  2016-2017 Vegetation Management Zone  
(40 Feet Wide)  
673,891.94 Total Square Feet  
15.47 Acres



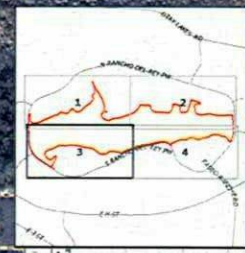
**RICE CANYON**  
 Map 2



**MAP NOTE:**  
 This map is intended for study only and should not be used for any other purpose. Information on this map is also subject to change (or revision) periodically. The City of Chula Vista does not guarantee the accuracy of information contained on this map and cautions against the use of this data in making land use decisions.

**LEGEND**

-  Access
-  Rice Canyon  
22,393.39 Linear Feet
-  2014-2015 Vegetation Management Zone  
(60 Feet Wide)  
1,071,752.91 Total Square Feet  
24.60 Acres
-  2016-2017 Vegetation Management Zone  
(40 Feet Wide)  
673,891.94 Total Square Feet  
15.47 Acres



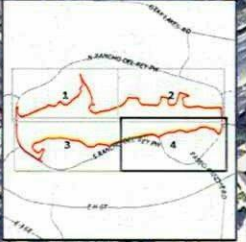
**RICE CANYON**  
 Map 3



**MAP NOTE:**  
 This map is intended for study only and should not be used for any other purpose. Information on this map is also subject to change (or revision) periodically. The City of Chula Vista does not guarantee the accuracy of information contained on this map and cautions against the use of this data in making land use decisions.

**LEGEND**

-  Access
-  Rice Canyon  
22,393.39 Linear Feet
-  2014-2015 Vegetation Management Zone  
(60 Feet Wide)  
1,071,752.91 Total Square Feet  
24.60 Acres
-  2016-2017 Vegetation Management Zone  
(40 Feet Wide)  
673,891.94 Total Square Feet  
15.47 Acres



**RICE CANYON**  
 Map 4