



# City of Chula Vista Open Space Districts

Annual Administration Report  
Fiscal Year 2016/17

Intent Meeting: July 12, 2016  
Public Hearing: July 26, 2016

27368 Via Industria, Suite 200  
Temecula, California 92590  
T. 951.587.3500 800.755.6864  
F. 951.587.3510 888.326.6864

[www.willdan.com/financial](http://www.willdan.com/financial)





#### **CITY COUNCIL**

Mary Casillas Salas, Mayor

John McCann, Council Member

Patricia Aguilar, Council Member

Pamela Bensoussan, Council Member

Steve Miesen, Council Member

#### **CITY STAFF**

Gary Halbert, City Manager

Kelley Bacon, Deputy City Manager

Maria Kachadoorian, Deputy City Manager

Richard A. Hopkins, Public Works Director

David Bilby, Director of Finance / Treasurer

#### **WILLDAN FINANCIAL SERVICES**

## TABLE OF CONTENTS

---

1. EXECUTIVE SUMMARY .....	1-1
2. INTRODUCTION .....	2-1
3. OSD NO. 1- EL RANCHO DEL REY UNITS 1 - 4 .....	3-1
4. OSD NO. 2- LARK HAVEN .....	4-1
5. OSD NO. 3- RANCHO ROBINHOOD UNITS 1 & 2.....	5-1
6. OSD NO. 4- BONITA RIDGE.....	6-1
7. OSD NO. 5-SOUTHBAY VILLAS .....	7-1
8. OSD NO. 6- HILLTOP VISTA .....	8-1
9. OSD NO. 7- ZENITH UNITS 2, 3 & 4.....	9-1
10. OSD NO. 8- RANCHO ROBINHOOD UNIT 3 .....	10-1
11. OSD NO. 9- EL RANCHO DEL REY .....	11-1
12. OSD NO. 10- EL RANCHO DEL REY 6 & CASA DEL REY .....	12-1
13. OSD NO. 11- HIDDEN VISTA VILLAGE .....	13-1
14. OSD NO. 14- BONITA LONG CANYON .....	14-1
15. OSD NO. 15- BONITA HACIENDAS.....	15-1
16. OSD NO. 17- BEL AIR RIDGE .....	16-1
17. OSD NO. 18- RANCHO DEL SUR .....	17-1
18. OSD NO. 20- RANCHO DEL REY, ZONES 1 - 9 .....	18-1
19. OSD NO. 23- OTAY RIO BUSINESS PARK .....	19-1
20. OSD NO. 24- CANYON VIEW HOMES .....	20-1
21. OSD NO. 26- PARK BONITA .....	21-1
22. OSD NO. 31- TELEGRAPH CANYON ESTATES.....	22-1
23. OSD NO. 33- BROADWAY BUSINESS HOME VILLAGE .....	23-1
24. EASTLAKE MAINTENANCE DISTRICT NO. 1, ZONES A - E .....	24-1

25. BAY BOULEVARD MAINTENANCE DISTRICT.....25-1

26. TOWN CENTRE MAINTENANCE DISTRICT .....26-1

27. BOUNDARY MAPS.....27-1

28. DEFINITIONS OF BUDGETED ITEMS .....28-1

29. DISTRICT COST SUMMARY.....29-1

30. ASSESSMENT ROLLS .....30-1



## 1. EXECUTIVE SUMMARY

**WHEREAS**, the City Council of the City of Chula Vista ("City Council"), pursuant to State of California Law, Part 2 of Division 15 of the Streets and Highways Code, the Landscaping and Lighting Act of 1972 (1972 Act), and City of Chula Vista Municipal Code (collectively referred to hereafter as the "Acts"), previously formed each Open Space District ("OSD") referenced herein;

**WHEREAS**, the City Council directed staff to prepare and file a report for Fiscal Year 2016/17 presenting, for each OSD, the plans and specifications for the improvements, an estimate of the costs of the improvements, an assessment diagram and an assessment of the estimated costs to maintain, operate and service the improvements;

**WHEREAS**, the assessments for Fiscal Year 2016/17 have been levied in accordance with the assessment methodology as confirmed by the City Council upon the formation of each OSD and are proportional to the special benefit received by each parcel. The amount assessed to each parcel is equal to or less than the maximum assessment approved at the time of formation plus any allowable increases as described herein;

**NOW THEREFORE**, the following Fiscal Year 2016/17 assessments are made to finance the costs to maintain, operate and service the improvements within each OSD:

Open Space District	Name	Collectible per Unit (\$)	Maximum Assessment per Unit (\$)
1	El Rancho del Rey Units 1-4	\$127.89	\$127.89
2	Lark Haven	\$59.32	\$59.32
3	Rancho Robinhood Units 1&2	\$406.19	\$406.19
4	Bonita Ridge	\$429.01	\$429.01
5	Southbay Villas	\$418.36	\$418.36
6	Hilltop Vista	\$206.90	\$206.90
7	Zenith Units 2, 3 & 4	\$88.48	\$144.52
8	Rancho Robinhood Unit 3	\$660.25	\$660.25
9	El Rancho del Rey	\$187.12	\$187.12
10	El Rancho del Rey 6, Casa del Rey	\$126.27	\$126.27
11	Hidden Vista Village	\$127.79	\$127.79
14	Bonita Long Canyon	\$410.75	\$410.75
15	Bonita Haciendas	\$394.09	\$394.09
17	Bel Air Ridge	\$188.64	\$188.64
18	Rancho del Sur	\$400.00	\$445.74
20 Zone 1	Rancho del Rey	\$68.88	\$68.88
20 Zone 2	Rancho del Rey	\$5.23	\$5.23
20 Zone 3	Rancho del Rey	\$7.45	\$7.45

Open Space District	Name	Collectible per Unit (\$)	Maximum Assessment per Unit (\$)
20 Zone 4	Rancho del Rey	\$57.28	\$57.28
20 Zone 5	Rancho del Rey	\$418.58	\$418.58
20 Zone 6	Rancho del Rey	\$321.62	\$321.62
20 Zone 7	Rancho del Rey	\$198.52	\$198.52
20 Zone 8	Rancho del Rey	\$45.77	\$45.77
20 Zone 9	Rancho del Rey	\$36.34	\$36.34
23	Otay Rio Business Park	\$434.56	\$509.64
24	Canyon View Homes	\$763.71	\$763.71
26	Park Bonita	\$599.40	\$599.40
31	Telegraph Canyon Estates	\$540.00	\$619.18
33	Broadway Business Home Village	\$0.00	\$1,513.24
-	Eastlake Maintenance District No. 1, Zone A	\$14.16	\$14.16
-	Eastlake Maintenance District No. 1, Zone B	\$23.18	\$23.18
-	Eastlake Maintenance District No. 1, Zone C	\$2.83	\$191.98
-	Eastlake Maintenance District No. 1, Zone D	\$256.05	\$256.05
-	Eastlake Maintenance District No. 1, Zone E	\$11.63	\$36.50
-	Bay Boulevard Maintenance District	\$1,655.00	\$3,303.29
-	Town Centre Maintenance District	\$0.00	\$0.12

## **2. INTRODUCTION**

The City administers and maintains 36 Open Space Districts and associated zones that have been established over the last 40 years. The OSDs provide a financing mechanism to maintain the public open space areas associated with each particular development, ensuring the continued maintenance, operations, servicing, and administration of various improvements located within the public right-of-way and dedicated easements; all within the boundaries of each OSD.

This report has been prepared to support the annual assessment of the OSDs within the City's boundaries. The following information is presented to provide general information about the OSDs. Additional details specific to each OSD are listed in each OSD's dedicated section of this annual report.

### ***Proposition 218***

---

In November 1996, California voters approved Proposition 218. The provisions of the Proposition are now contained in the California Constitution Articles XIII C and XIII D. All assessments described in the report and approved by the City Council are prepared in accordance with the 1972 Act, the City's Municipal Code, and are in compliance with the provision of the California Constitution Article XIII D.

Pursuant to California Constitution Article XIII D Section 5, certain existing assessments are exempt from the substantive and procedural requirements of the Article XIII D Section 4 and the property owner balloting for the assessments is not required until such time that the assessments are increased or assessment methods changed.

Therefore, any pre-existing assessment amount (and any assessment identified in the Report) for those districts is subsequently exempt from the procedural requirements of Article XIII D Section 4. However, any future assessment increases in excess of that will be subject to the new requirements identified in California Constitution Article XIII D.

### ***Plans and Specifications***

---

The boundaries for each OSD, as well as the specific plans and specifications related to the continued maintenance, operations, servicing, and administration of the various improvements, is detailed in each OSD's dedicated section of this report.

### ***Cost Summaries***

---

The summary of the costs for each OSD can be located in Section 29 of this report. The summary includes the Fiscal Year 2016/17 Budget, the projected number of units for each OSD, and the Fiscal Year 2016/17 Collectible per unit for each OSD.

## ***Annual Inflation Factor***

---

Pursuant to the City's Municipal Code, annually the maximum assessment amount is subject to an inflation factor. The maximum assessment shall be the prior year's assessment increased or decreased by the inflation factor. The City's Municipal Code defines the inflation factor as the lesser of (1) the January to January San Diego Metropolitan Area All Urban Consumer Price Index (CPI) or (2) the change in the estimated California Fourth Quarter Per Capita Personal Income as contained in the Governor's budget published in January.

The maximum assessments for Fiscal Year 2016/2017 are proposed at the Fiscal Year 2015/2016 amounts adjusted by the inflation factor defined in the City's Municipal Code. The inflation factor for the Fiscal Year 2016/17 equals 1.62%, which is the change in the San Diego Metropolitan Area All Urban Consumer Price Index (CPI) from January to January.

## ***Method of Apportionment***

---

### **Statutory Considerations**

Pursuant to the Acts and Article XIID, all parcels that receive a special benefit conferred upon them as a result of the maintenance and operation of improvements and services shall be identified, and the proportionate special benefit derived by each identified parcel shall be determined in relationship to the entire costs of the maintenance and operation of improvements. The Acts permit the establishment of assessment districts by local agencies for the purpose of providing certain public improvements which include the operation, maintenance and servicing of landscaping improvements.

The Acts and more specifically, the 1972 Act requires that maintenance assessments must be levied according to benefit rather than according to assessed value. This Section states:

*"The net amount to be assessed upon lands within an assessment district may be apportioned by any formula or method which fairly distributes the net amount among all assessable lots or parcels in proportion to the estimated benefit to be received by each such lot or parcel from the improvements."*

The 1972 Act also permits the designation of zones of benefit within any individual assessment district if "by reasons or variations in the nature, location, and extent of the improvements, the various areas will receive different degrees of benefit from the improvement" (Sec. 22574).

Article XIID, Section 4(a) of the California Constitution limits the amount of any assessment to the proportional special benefit conferred on the property. Article XIID also provides that publicly owned properties must be assessed unless there is clear and convincing evidence that those properties receive no special benefit from the assessment. Examples of parcels exempted from the assessment would be the areas of public streets, public avenues, public lanes, public roads, public drives, public courts, public alleys, public easements and rights-of-ways, public greenbelts and public parkways.

### **Special Benefit**

Pursuant to Proposition 218, or more specifically Section 2(i) of Article XIID "Special benefit means a particular and distinct benefit over and above general benefits conferred on real property located in the district or to the public at large. General enhancement of property value does not constitute special benefit."

All parcels that have special benefit conferred upon them as a result of the improvements and services provided shall be identified, and the proportionate special benefit derived by each identified parcel shall be determined in relationship to the entire cost of the services and activities.

**Basis of Assessment**

The basis of assessment and method or apportionment for each OSD is provided within each OSD's section of this Annual Report.

### **3. OSD NO. 1—EL RANCHO DEL REY UNITS 1 – 4**

Open Space District No. 1 was formed on August 7, 1973 to fund the maintenance of various improvements and services within the boundaries of the district.

#### ***Description of District Boundaries***

---

Open Space District No. 1 is generally located between East H Street to the north, Otay Lakes Road to the east, Telegraph Canyon Road to the South, and Paseo Ranchero to the west. A copy of the boundary map for OSD No. 1 can be located in Section 27 of this report.

#### ***Description of Improvements and Services***

---

A general description of the improvements, facilities, and services to be maintained by OSD No. 1 under these proceedings is described as follows, but shall not be limited to:

- Irrigation
- Fertilization
- Removal of weeds, trash and litter
- Pruning of trees and shrubs
- Replacement of dead or diseased trees and shrubs
- Repair of equipment and facilities
- Weed abatement
- Trail maintenance

#### ***Estimate of Costs***

---

Please see Section 29 of this report for the OSD District Cost Summary that outlines the estimated cost of operating, maintaining, servicing and administering the improvements for Fiscal Year 2016/17. The Fiscal Year 2015/16 and Fiscal Year 2014/15 costs are also provided for comparison purposes.

#### ***Fiscal Year 2016/17 Assessment***

---

Pursuant to the Assessment Law, all parcels within the boundaries of the district that have special benefit conferred upon them as a result of the maintenance and operation of improvements are identified and the proportionate special benefit derived by each identified parcel has been determined in relationship to the entire cost of the maintenance and operation of improvements. Only parcels that receive direct and special benefit are assessed, and each parcel is assessed in proportion to the estimated benefit received.

To apportion the total estimated costs of the district during any fiscal year, each of the parcels within the boundaries of the district are assigned Equivalent Dwelling Units ("EDU") based upon the number of dwelling units present on each parcel.

The annual Collectible per EDU within the district is calculated by dividing the total annual costs by the total number of existing EDU within the district to determine the annual Collectible per EDU.

Under no circumstances, can the annual Collectible per EDU exceed the maximum assessment per EDU unless the district has successfully undertaken the appropriate Proposition 218 proceedings. The current sum of the EDU's within OSD No. 1 is 655.20.

The Fiscal Year 2016/17 assessment is spread as follows:

Total Fiscal Year 2016/17 Budget	\$83,793.53
EDU	655.20
<b>Fiscal Year 2016/17 Collectible per EDU</b>	<b>\$127.89</b>

The maximum allowable Assessment rate for Fiscal Year 2016/17 is \$127.89 per EDU.

### ***Assessment Diagram***

---

The Assessment Diagram has been submitted to the City Clerk in the format required under the provisions of the Acts. The lines and dimensions of each assessable parcel, as shown on the maps of the County Assessor for the current year, are made part of this report by reference.

## **4. OSD NO. 2- LARK HAVEN**

Open Space District No. 2 was formed on October 2, 1973 to fund the maintenance of various improvements and services within the boundaries of the district.

### ***Description of District Boundaries***

---

The OSD No. 2 is generally located South and East of Lama Verde Park and north and south of East Orange Avenue. A copy of the boundary map for OSD No. 2 can be located in Section 27 of this report.

### ***Description of Improvements and Services***

---

A general description of the improvements, facilities, and services to be maintained by OSD No. 2 under these proceedings is described as follows, but shall not be limited to:

- Irrigation
- Fertilization
- Removal of weeds, trash and litter
- Pruning of trees and shrubs
- Replacement of dead or diseased trees and shrubs
- Repair of equipment and facilities
- Weed abatement

### ***Estimate of Costs***

---

Please see Section 29 of this report for the OSD District Cost Summary that outlines the estimated cost of operating, maintaining, servicing and administering the improvements for Fiscal Year 2016/17. The Fiscal Year 2015/16 and Fiscal Year 2014/15 costs are also provided for comparison purposes.

### ***Fiscal Year 2016/17 Assessment***

---

Pursuant to the Assessment Law, all parcels within the boundaries of the district that have special benefit conferred upon them as a result of the maintenance and operation of improvements are identified and the proportionate special benefit derived by each identified parcel has been determined in relationship to the entire cost of the maintenance and operation of improvements. Only parcels that receive direct and special benefit are assessed, and each parcel is assessed in proportion to the estimated benefit received.

To apportion the total estimated costs of the district during any fiscal year, each of the parcels within the boundaries of the district are assigned Equivalent Dwelling Units ("EDU") based upon the number of dwelling units present on each parcel. All parcels receive 1.00 EDU per unit.

The annual Collectible per EDU within the district is calculated by dividing the total annual costs by the total number of existing EDU within the district to determine the annual Collectible per EDU. Under no circumstances, can the annual Collectible per EDU exceed the maximum assessment per EDU unless the district has successfully undertaken the appropriate Proposition 218 proceedings. The current sum of the EDU's within OSD No. 2 is 249.00.



The Fiscal Year 2016/17 assessment is spread as follows:

Total Fiscal Year 2016/17 Budget	\$14,771.87
EDU	249.00
<b>Fiscal Year 2016/17 Collectible per EDU</b>	<b>\$59.32</b>

The maximum allowable Assessment rate for Fiscal Year 2016/17 is \$59.32 per EDU.

### ***Assessment Diagram***

---

The Assessment Diagram has been submitted to the City Clerk in the format required under the provisions of the Acts. The lines and dimensions of each assessable parcel, as shown on the maps of the County Assessor for the current year, are made part of this report by reference.

## **5. OSD NO. 3- RANCHO ROBINHOOD UNITS 1 & 2**

Open Space District No. 3 was formed on November 30, 1973 to fund the maintenance of various improvements and services within the boundaries of the district.

### ***Description of District Boundaries***

---

The OSD No. 3 is generally located within the boundary of the Rancho Robinhood 1 and 2 Subdivision. A copy of the boundary map for OSD No. 3 can be located in Section 27 of this report.

### ***Description of Improvements and Services***

---

A general description of the improvements, facilities, and services to be maintained by OSD No. 3 under these proceedings is described as follows, but shall not be limited to:

- Irrigation
- Fertilization
- Removal of weeds, trash and litter
- Pruning of trees and shrubs
- Replacement of dead or diseased trees and shrubs
- Repair of equipment and facilities
- Weed abatement

### ***Estimate of Costs***

---

Please see Section 29 of this report for the OSD District Cost Summary that outlines the estimated cost of operating, maintaining, servicing and administering the improvements for Fiscal Year 2016/17. The Fiscal Year 2015/16 and Fiscal Year 2014/15 costs are also provided for comparison purposes.

### ***Fiscal Year 2016/17 Assessment***

---

Pursuant to the Assessment Law, all parcels within the boundaries of the district that have special benefit conferred upon them as a result of the maintenance and operation of improvements are identified and the proportionate special benefit derived by each identified parcel has been determined in relationship to the entire cost of the maintenance and operation of improvements. Only parcels that receive direct and special benefit are assessed, and each parcel is assessed in proportion to the estimated benefit received.

To apportion the total estimated costs of the district during any fiscal year, each of the parcels within the boundaries of the district are assigned Equivalent Dwelling Units ("EDU") based upon the number of dwelling units present on each parcel. All parcels receive 1.00 EDU per unit.

The annual Collectible per EDU within the district is calculated by dividing the total annual costs by the total number of existing EDU within the district to determine the annual Collectible per EDU. Under no circumstances, can the annual Collectible per EDU exceed the maximum assessment per EDU unless the district has successfully undertaken the appropriate Proposition 218 proceedings. The current sum of the EDU's within OSD No.3 is 127.00.

The Fiscal Year 2016/17 assessment is spread as follows:

Total Fiscal Year 2016/17 Budget	\$51,585.58
EDU	127.00
<b>Fiscal Year 2016/17 Collectible per EDU</b>	<b>\$406.19</b>

The maximum allowable Assessment rate for Fiscal Year 2016/17 is \$406.19 per EDU.

### ***Assessment Diagram***

---

The Assessment Diagram has been submitted to the City Clerk in the format required under the provisions of the Acts. The lines and dimensions of each assessable parcel, as shown on the maps of the County Assessor for the current year, are made part of this report by reference.

## **6. OSD NO. 4- BONITA RIDGE**

Open Space District No. 4 was formed on August 6, 1974 to fund the maintenance of various improvements and services within the boundaries of the district.

### ***Description of District Boundaries***

---

The OSD No. 4 is generally located on Camino Elevado north of Otay Lakes Rd and south of Acacia Avenue. A copy of the boundary map for OSD No. 4 can be located in Section 27 of this report.

### ***Description of Improvements and Services***

---

A general description of the improvements, facilities, and services to be maintained by OSD No. 4 under these proceedings is described as follows, but shall not be limited to:

- Irrigation
- Fertilization
- Removal of weeds, trash and litter
- Pruning of trees and shrubs
- Replacement of dead or diseased trees and shrubs
- Repair of equipment and facilities
- Weed abatement

### ***Estimate of Costs***

---

Please see Section 29 of this report for the OSD District Cost Summary that outlines the estimated cost of operating, maintaining, servicing and administering the improvements for Fiscal Year 2016/17. The Fiscal Year 2015/16 and Fiscal Year 2014/15 costs are also provided for comparison purposes.

### ***Fiscal Year 2016/17 Assessment***

---

Pursuant to the Assessment Law, all parcels within the boundaries of the district that have special benefit conferred upon them as a result of the maintenance and operation of improvements are identified and the proportionate special benefit derived by each identified parcel has been determined in relationship to the entire cost of the maintenance and operation of improvements. Only parcels that receive direct and special benefit are assessed, and each parcel is assessed in proportion to the estimated benefit received.

To apportion the total estimated costs of the district during any fiscal year, each of the parcels within the boundaries of the district are assigned Equivalent Dwelling Units ("EDU") based upon the number of dwelling units present on each parcel. All parcels receive 1.00 EDU per unit.

The annual Collectible per EDU within the district is calculated by dividing the total annual costs by the total number of existing EDU within the district to determine the annual Collectible per EDU. Under no circumstances, can the annual Collectible per EDU exceed the maximum assessment per

EDU unless the district has successfully undertaken the appropriate Proposition 218 proceedings. The Current sum of the EDU's within OSD No. 4 is 210.00.

The Fiscal Year 2016/17 assessment is spread as follows:

Total Fiscal Year 2016/17 Budget	\$90,092.62
EDU	210.00
<b>Fiscal Year 2016/17 Collectible per EDU</b>	<b>\$429.01</b>

The maximum allowable Assessment rate for Fiscal Year 2016/17 is \$429.01 per EDU.

### ***Assessment Diagram***

---

The Assessment Diagram has been submitted to the City Clerk in the format required under the provisions of the Acts. The lines and dimensions of each assessable parcel, as shown on the maps of the County Assessor for the current year, are made part of this report by reference.

## **7. OSD NO. 5- SOUTHBAY VILLAS**

Open Space District No. 5 was formed on August 5, 1975 to fund the maintenance of various improvements and services within the boundaries of the district.

### ***Description of District Boundaries***

---

The OSD No. 5 is generally located at the north end of Crest Drive and south of E Street. A copy of the boundary map for OSD No. 5 can be located in Section 27 of this report.

### ***Description of Improvements and Services***

---

A general description of the improvements, facilities, and services to be maintained by OSD No. 5 under these proceedings is described as follows, but shall not be limited to:

- Irrigation
- Fertilization
- Removal of weeds, trash and litter
- Pruning of trees and shrubs
- Replacement of dead or diseased trees and shrubs
- Repair of equipment and facilities
- Weed abatement

### ***Estimate of Costs***

---

Please see Section 29 of this report for the OSD District Cost Summary that outlines the estimated cost of operating, maintaining, servicing and administering the improvements for Fiscal Year 2016/17. The Fiscal Year 2015/16 and Fiscal Year 2014/15 costs are also provided for comparison purposes.

### ***Fiscal Year 2016/17 Assessment***

---

Pursuant to the Assessment Law, all parcels within the boundaries of the district that have special benefit conferred upon them as a result of the maintenance and operation of improvements are identified and the proportionate special benefit derived by each identified parcel has been determined in relationship to the entire cost of the maintenance and operation of improvements. Only parcels that receive direct and special benefit are assessed, and each parcel is assessed in proportion to the estimated benefit received.

To apportion the total estimated costs of the district during any fiscal year, each of the parcels within the boundaries of the district are assigned Equivalent Dwelling Units ("EDU") based upon the number of dwelling units present on each parcel. All parcels receive 1.00 EDU per unit.

The annual Collectible per EDU within the district is calculated by dividing the total annual costs by the total number of existing EDU within the district to determine the annual Collectible per EDU. Under no circumstances, can the annual Collectible per EDU exceed the maximum assessment per EDU unless the district has successfully undertaken the appropriate Proposition 218 proceedings.

The current sum of the EDU's within OSD No. 5 is 122.00.

The Fiscal Year 2016/17 assessment is spread as follows:

Total Fiscal Year 2016/17 Budget	\$51,039.58
EDU	122.00
<b>Fiscal Year 2016/17 Collectible per EDU</b>	<b>\$418.36</b>

The maximum allowable Assessment rate for Fiscal Year 2016/17 is \$418.36 per EDU.

### ***Assessment Diagram***

---

The Assessment Diagram has been submitted to the City Clerk in the format required under the provisions of the Acts. The lines and dimensions of each assessable parcel, as shown on the maps of the County Assessor for the current year, are made part of this report by reference.

## **8. OSD NO. 6- HILLTOP VISTA**

Open Space District No. 6 was formed on December 23, 1975 to fund the maintenance of various improvements and services within the boundaries of the district.

### ***Description of District Boundaries***

---

The OSD No. 6 is generally located on Camino Vista Real and Camino Entrad, north of Telegraph Canyon Road, and east of Nacion Avenue. A copy of the boundary map for OSD No. 6 can be located in Section 27 of this report.

### ***Description of Improvements and Services***

---

A general description of the improvements, facilities, and services to be maintained by OSD No. 6 under these proceedings is described as follows, but shall not be limited to:

- Irrigation
- Fertilization
- Removal of weeds, trash and litter
- Pruning of trees and shrubs
- Replacement of dead or diseased trees and shrubs
- Repair of equipment and facilities
- Weed abatement

### ***Estimate of Costs***

---

Please see Section 29 of this report for the OSD District Cost Summary that outlines the estimated cost of operating, maintaining, servicing and administering the improvements for Fiscal Year 2016/17. The Fiscal Year 2015/16 and Fiscal Year 2014/15 costs are also provided for comparison purposes.

### ***Fiscal Year 2016/17 Assessment***

---

Pursuant to the Assessment Law, all parcels within the boundaries of the district that have special benefit conferred upon them as a result of the maintenance and operation of improvements are identified and the proportionate special benefit derived by each identified parcel has been determined in relationship to the entire cost of the maintenance and operation of improvements. Only parcels that receive direct and special benefit are assessed, and each parcel is assessed in proportion to the estimated benefit received.

To apportion the total estimated costs of the district during any fiscal year, each of the parcels within the boundaries of the district are assigned Equivalent Dwelling Units ("EDU") based upon the number of dwelling units present on each parcel. All parcels receive 1.00 EDU per unit.

The annual Collectible per EDU within the district is calculated by dividing the total annual costs by the total number of existing EDU within the district to determine the annual Collectible per EDU. Under no circumstances, can the annual Collectible per EDU exceed the maximum assessment per EDU unless the district has successfully undertaken the appropriate Proposition 218 proceedings.

The current sum of the EDU's within OSD No. 6 is 162.00.



The Fiscal Year 2016/17 assessment is spread as follows:

Total Fiscal Year 2016/17 Budget	\$33,517.22
EDU	162.00
<b>Fiscal Year 2016/17 Collectible per EDU</b>	<b>\$206.90</b>

The maximum allowable Assessment rate for Fiscal Year 2016/17 is \$206.90 per EDU.

### ***Assessment Diagram***

---

The Assessment Diagram has been submitted to the City Clerk in the format required under the provisions of the Acts. The lines and dimensions of each assessable parcel, as shown on the maps of the County Assessor for the current year, are made part of this report by reference.

## **9. OSD NO. 7- ZENITH UNITS 2, 3 & 4**

Open Space District No. 7 was formed on October 12, 1976 to fund the maintenance of various improvements and services within the boundaries of the district.

### ***Description of District Boundaries***

---

The OSD No. 7 is generally located north and south of East Palomar, east of 1-805 and west of Oleander Avenue. A copy of the boundary map for OSD No. 7 can be located in Section 27 of this report.

### ***Description of Improvements and Services***

---

A general description of the improvements, facilities, and services to be maintained by OSD No. 7 under these proceedings is described as follows, but shall not be limited to:

- Irrigation
- Fertilization
- Removal of weeds, trash and litter
- Pruning of trees and shrubs
- Replacement of dead or diseased trees and shrubs
- Repair of equipment and facilities
- Weed abatement

### ***Estimate of Costs***

---

Please see Section 29 of this report for the OSD District Cost Summary that outlines the estimated cost of operating, maintaining, servicing and administering the improvements for Fiscal Year 2016/17. The Fiscal Year 2015/16 and Fiscal Year 2014/15 costs are also provided for comparison purposes.

### ***Fiscal Year 2016/17 Assessment***

---

Pursuant to the Assessment Law, all parcels within the boundaries of the district that have special benefit conferred upon them as a result of the maintenance and operation of improvements are identified and the proportionate special benefit derived by each identified parcel has been determined in relationship to the entire cost of the maintenance and operation of improvements. Only parcels that receive direct and special benefit are assessed, and each parcel is assessed in proportion to the estimated benefit received.

To apportion the total estimated costs of the district during any fiscal year, each of the parcels within the boundaries of the district are assigned Equivalent Dwelling Units ("EDU") based upon the number of dwelling units present on each parcel. All parcels receive 1.00 EDU per unit.

The annual Collectible per EDU within the district is calculated by dividing the total annual costs by the total number of existing EDU within the district to determine the annual Collectible per EDU. Under no circumstances, can the annual Collectible per EDU exceed the maximum assessment per EDU unless the district has successfully undertaken the appropriate Proposition 218 proceedings.

The current sum of the EDU's within OSD No. 7 is 100.00.

The Fiscal Year 2016/17 assessment is spread as follows:

Total Fiscal Year 2016/17 Budget	\$8,848.00
EDU	100.00
<b>Fiscal Year 2016/17 Collectible per EDU</b>	<b>\$88.48</b>

The maximum allowable Assessment rate for Fiscal Year 2016/17 is \$144.52 per EDU.

### ***Assessment Diagram***

---

The Assessment Diagram has been submitted to the City Clerk in the format required under the provisions of the Acts. The lines and dimensions of each assessable parcel, as shown on the maps of the County Assessor for the current year, are made part of this report by reference.

## **10. OSD NO. 8- RANCHO ROBINHOOD UNIT 3**

Open Space District No. 8 was formed on June 14, 1977 to fund the maintenance of various improvements and services within the boundaries of the district.

### ***Description of District Boundaries***

---

The OSD No. 8 is generally located at Surrey Drive southwest of Otay Lakes Road. A copy of the boundary map for OSD No. 8 can be located in Section 27 of this report.

### ***Description of Improvements and Services***

---

A general description of the improvements, facilities, and services to be maintained by OSD No. 8 under these proceedings is described as follows, but shall not be limited to:

- Irrigation
- Fertilization
- Removal of weeds, trash and litter
- Pruning of trees and shrubs
- Replacement of dead or diseased trees and shrubs
- Repair of equipment and facilities
- Weed abatement

### ***Estimate of Costs***

---

Please see Section 29 of this report for the OSD District Cost Summary that outlines the estimated cost of operating, maintaining, servicing and administering the improvements for Fiscal Year 2016/17. The Fiscal Year 2015/16 and Fiscal Year 2014/15 costs are also provided for comparison purposes.

### ***Fiscal Year 2016/17 Assessment***

---

Pursuant to the Assessment Law, all parcels within the boundaries of the district that have special benefit conferred upon them as a result of the maintenance and operation of improvements are identified and the proportionate special benefit derived by each identified parcel has been determined in relationship to the entire cost of the maintenance and operation of improvements. Only parcels that receive direct and special benefit are assessed, and each parcel is assessed in proportion to the estimated benefit received.

To apportion the total estimated costs of the district during any fiscal year, each of the parcels within the boundaries of the district are assigned Equivalent Dwelling Units ("EDU") based upon the number of dwelling units present on each parcel. All parcels receive 1.00 EDU per unit.

The annual Collectible per EDU within the district is calculated by dividing the total annual costs by the total number of existing EDU within the district to determine the annual Collectible per EDU. Under no circumstances, can the annual Collectible per EDU exceed the maximum assessment per EDU unless the district has successfully undertaken the appropriate Proposition 218 proceedings. The current sum of the EDU's within OSD No. 8 is 110.00.

The Fiscal Year 2016/17 assessment is spread as follows:

Total Fiscal Year 2016/17 Budget	\$72,627.17
EDU	110.00
<b>Fiscal Year 2016/17 Collectible per EDU</b>	<b>\$660.25</b>

The maximum allowable Assessment rate for Fiscal Year 2016/17 is \$660.25 per EDU.

### ***Assessment Diagram***

---

The Assessment Diagram has been submitted to the City Clerk in the format required under the provisions of the Acts. The lines and dimensions of each assessable parcel, as shown on the maps of the County Assessor for the current year, are made part of this report by reference.

## **11. OSD NO. 9- EL RANCHO DEL REY**

Open Space District No. 9 was formed on October 25, 1977 to fund the maintenance of various improvements and services within the boundaries of the district.

### ***Description of District Boundaries***

---

The OSD No. 9 is generally located at Paseo Del Rey, north of Telegraph Canyon Road and south of East J Street. A copy of the boundary map for OSD No. 9 can be located in Section 27 of this report.

### ***Description of Improvements and Services***

---

A general description of the improvements, facilities, and services to be maintained by OSD No. 9 under these proceedings is described as follows, but shall not be limited to:

- Irrigation
- Fertilization
- Removal of weeds, trash and litter
- Pruning of trees and shrubs
- Replacement of dead or diseased trees and shrubs
- Repair of equipment and facilities
- Weed abatement

### ***Estimate of Costs***

---

Please see Section 29 of this report for the OSD District Cost Summary that outlines the estimated cost of operating, maintaining, servicing and administering the improvements for Fiscal Year 2016/17. The Fiscal Year 2015/16 and Fiscal Year 2014/15 costs are also provided for comparison purposes.

### ***Fiscal Year 2016/17 Assessment***

---

Pursuant to the Assessment Law, all parcels within the boundaries of the district that have special benefit conferred upon them as a result of the maintenance and operation of improvements are identified and the proportionate special benefit derived by each identified parcel has been determined in relationship to the entire cost of the maintenance and operation of improvements. Only parcels that receive direct and special benefit are assessed, and each parcel is assessed in proportion to the estimated benefit received.

To apportion the total estimated costs of the district during any fiscal year, each of the parcels within the boundaries of the district are assigned Equivalent Dwelling Units ("EDU") based upon the number of dwelling units present on each parcel. All parcels receive 1.00 EDU per unit.

The annual Collectible per EDU within the district is calculated by dividing the total annual costs by the total number of existing EDU within the district to determine the annual Collectible per EDU. Under no circumstances, can the annual Collectible per EDU exceed the maximum assessment per EDU unless the district has successfully undertaken the appropriate Proposition 218 proceedings. The current sum of the EDU's within OSD No. 9 is 385.00.

The Fiscal Year 2016/17 assessment is spread as follows:

Total Fiscal Year 2016/17 Budget	\$72,041.20
EDU	385.00
<b>Fiscal Year 2016/17 Collectible per EDU</b>	<b>\$187.12</b>

The maximum allowable Assessment rate for Fiscal Year 2016/17 is \$187.12 per EDU.

### ***Assessment Diagram***

---

The Assessment Diagram has been submitted to the City Clerk in the format required under the provisions of the Acts. The lines and dimensions of each assessable parcel, as shown on the maps of the County Assessor for the current year, are made part of this report by reference.

## **12. OSD NO. 10- EL RANCHO DEL REY 6 & CASA DEL REY**

Open Space District No. 10 was formed on January 23, 1979 to fund the maintenance of various improvements and services within the boundaries of the district.

### ***Description of District Boundaries***

---

The OSD No. 10 is generally located along East J Street, west of Paseo Ranchero Road, north of Telegraph Canyon Road, and south of East H Street. A copy of the boundary map for OSD No. 10 can be located in Section 27 of this report.

### ***Description of Improvements and Services***

---

A general description of the improvements, facilities, and services to be maintained by OSD No. 10 under these proceedings is described as follows, but shall not be limited to:

- Irrigation
- Fertilization
- Removal of weeds, trash and litter
- Pruning of trees and shrubs
- Replacement of dead or diseased trees and shrubs
- Repair of equipment and facilities
- Weed abatement

### ***Estimate of Costs***

---

Please see Section 29 of this report for the OSD District Cost Summary that outlines the estimated cost of operating, maintaining, servicing and administering the improvements for Fiscal Year 2016/17. The Fiscal Year 2015/16 and Fiscal Year 2014/15 costs are also provided for comparison purposes.

### ***Fiscal Year 2016/17 Assessment***

---

Pursuant to the Assessment Law, all parcels within the boundaries of the district that have special benefit conferred upon them as a result of the maintenance and operation of improvements are identified and the proportionate special benefit derived by each identified parcel has been determined in relationship to the entire cost of the maintenance and operation of improvements. Only parcels that receive direct and special benefit are assessed, and each parcel is assessed in proportion to the estimated benefit received.

To apportion the total estimated costs of the district during any fiscal year, each of the parcels within the boundaries of the district are assigned Equivalent Dwelling Units ("EDU") based upon the number of dwelling units present on each parcel.

The annual Collectible per EDU within the district is calculated by dividing the total annual costs by the total number of existing EDU within the district to determine the annual Collectible per EDU. Under no circumstances, can the annual Collectible per EDU exceed the maximum assessment per EDU unless the district has successfully undertaken the appropriate Proposition 218 proceedings. The current sum of the EDU's within OSD No. 10 is 656.76.



The Fiscal Year 2016/17 assessment is spread as follows:

Total Fiscal Year 2016/17 Budget	\$82,929.06
EDU	656.76
<b>Fiscal Year 2016/17 Collectible per EDU</b>	<b>\$126.27</b>

The maximum allowable Assessment rate for Fiscal Year 2016/17 is \$126.27 per EDU.

### ***Assessment Diagram***

---

The Assessment Diagram has been submitted to the City Clerk in the format required under the provisions of the Acts. The lines and dimensions of each assessable parcel, as shown on the maps of the County Assessor for the current year, are made part of this report by reference.

### **13. OSD NO. 11- HIDDEN VISTA VILLAGE**

Open Space District No. 11 was formed on December 13, 1983 to fund the maintenance of various improvements and services within the boundaries of the district.

#### ***Description of District Boundaries***

---

The OSD No. 11 is generally located along East H Street and Hidden Valley Drive, and east of 1-805. A copy of the boundary map for OSD No. 11 can be located in Section 27 of this report.

#### ***Description of Improvements and Services***

---

A general description of the improvements, facilities, and services to be maintained by OSD No. 11 under these proceedings is described as follows, but shall not be limited to:

- Irrigation
- Fertilization
- Removal of weeds, trash and litter
- Pruning of trees and shrubs
- Replacement of dead or diseased trees and shrubs
- Repair of equipment and facilities
- Weed abatement

#### ***Estimate of Costs***

---

Please see Section 29 of this report for the OSD District Cost Summary that outlines the estimated cost of operating, maintaining, servicing and administering the improvements for Fiscal Year 2016/17. The Fiscal Year 2015/16 and Fiscal Year 2014/15 costs are also provided for comparison purposes.

#### ***Fiscal Year 2016/17 Assessment***

---

Pursuant to the Assessment Law, all parcels within the boundaries of the district that have special benefit conferred upon them as a result of the maintenance and operation of improvements are identified and the proportionate special benefit derived by each identified parcel has been determined in relationship to the entire cost of the maintenance and operation of improvements. Only parcels that receive direct and special benefit are assessed, and each parcel is assessed in proportion to the estimated benefit received.

To apportion the total estimated costs of the district during any fiscal year, each of the parcels within the boundaries of the district are assigned Equivalent Dwelling Units ("EDU") based upon land use type. Single family homes and condominiums will receive 1.00 EDU per unit, apartment properties will receive 0.50 EDU per unit, and commercial property will receive 8.5333 EDU per acre.

The annual Collectible per EDU within the district is calculated by dividing the total annual costs by the total number of existing EDU within the district to determine the annual Collectible per EDU. Under no circumstances, can the annual Collectible per EDU exceed the maximum assessment per EDU unless the district has successfully undertaken the appropriate Proposition 218 proceedings.

The current sum of the EDU's within OSD No. 11 is 1,321.04.

The Fiscal Year 2016/17 assessment is spread as follows:

Total Fiscal Year 2016/17 Budget	\$168,817.57
EDU	1,321.04
<b>Fiscal Year 2016/17 Collectible per EDU</b>	<b>\$127.79</b>

The maximum allowable Assessment rate for Fiscal Year 2016/17 is \$127.79 per EDU.

### ***Assessment Diagram***

---

The Assessment Diagram has been submitted to the City Clerk in the format required under the provisions of the Acts. The lines and dimensions of each assessable parcel, as shown on the maps of the County Assessor for the current year, are made part of this report by reference.

## **14. OSD NO. 14- BONITA LONG CANYON**

Open Space District No. 14 was formed on January 14, 1986 to fund the maintenance of various improvements and services within the boundaries of the district.

### ***Description of District Boundaries***

---

The OSD No. 14 is generally located north of East H Street, north east of Otay Lakes Road, and along and south of Corral Canyon Road. A copy of the boundary map for OSD No. 14 can be located in Section 27 of this report.

### ***Description of Improvements and Services***

---

A general description of the improvements, facilities, and services to be maintained by OSD No. 14 under these proceedings is described as follows, but shall not be limited to:

- Irrigation
- Fertilization
- Removal of weeds, trash and litter
- Pruning of trees and shrubs
- Replacement of dead or diseased trees and shrubs
- Repair of equipment and facilities
- Weed abatement

### ***Estimate of Costs***

---

Please see Section 29 of this report for the OSD District Cost Summary that outlines the estimated cost of operating, maintaining, servicing and administering the improvements for Fiscal Year 2016/17. The Fiscal Year 2015/16 and Fiscal Year 2014/15 costs are also provided for comparison purposes.

### ***Fiscal Year 2016/17 Assessment***

---

Pursuant to the Assessment Law, all parcels within the boundaries of the district that have special benefit conferred upon them as a result of the maintenance and operation of improvements are identified and the proportionate special benefit derived by each identified parcel has been determined in relationship to the entire cost of the maintenance and operation of improvements. Only parcels that receive direct and special benefit are assessed, and each parcel is assessed in proportion to the estimated benefit received.

To apportion the total estimated costs of the district during any fiscal year, each of the parcels within the boundaries of the district are assigned Equivalent Dwelling Units ("EDU") based upon the number of dwelling units present on each parcel. All parcels receive 1.00 EDU per unit.

The annual Collectible per EDU within the district is calculated by dividing the total annual costs by the total number of existing EDU within the district to determine the annual Collectible per EDU. Under no circumstances, can the annual Collectible per EDU exceed the maximum assessment per EDU unless the district has successfully undertaken the appropriate Proposition 218 proceedings. The current sum of the EDU's within OSD No. 14 is 863.00.

The Fiscal Year 2016/17 assessment is spread as follows:

Total Fiscal Year 2016/17 Budget	\$354,477.23
EDU	863.00
<b>Fiscal Year 2016/17 Collectible per EDU</b>	<b>\$410.75</b>

The maximum allowable Assessment rate for Fiscal Year 2016/17 is \$410.75 per EDU.

### ***Assessment Diagram***

---

The Assessment Diagram has been submitted to the City Clerk in the format required under the provisions of the Acts. The lines and dimensions of each assessable parcel, as shown on the maps of the County Assessor for the current year, are made part of this report by reference.

## **15. OSD NO. 15- BONITA HACIENDAS**

Open Space District No. 15 was formed on October 14, 1986 to fund the maintenance of various improvements and services within the boundaries of the district.

### ***Description of District Boundaries***

---

The OSD No. 15 is generally located at Canyon Drive and Via Hacienda Road, east of Otay Lakes Road. A copy of the boundary map for OSD No. 15 can be located in Section 27 of this report.

### ***Description of Improvements and Services***

---

A general description of the improvements, facilities, and services to be maintained by OSD No. 15 under these proceedings is described as follows, but shall not be limited to:

- Irrigation
- Fertilization
- Removal of weeds, trash and litter
- Pruning of trees and shrubs
- Replacement of dead or diseased trees and shrubs
- Repair of equipment and facilities
- Weed abatement

### ***Estimate of Costs***

---

Please see Section 29 of this report for the OSD District Cost Summary that outlines the estimated cost of operating, maintaining, servicing and administering the improvements for Fiscal Year 2016/17. The Fiscal Year 2015/16 and Fiscal Year 2014/15 costs are also provided for comparison purposes.

### ***Fiscal Year 2016/17 Assessment***

---

Pursuant to the Assessment Law, all parcels within the boundaries of the district that have special benefit conferred upon them as a result of the maintenance and operation of improvements are identified and the proportionate special benefit derived by each identified parcel has been determined in relationship to the entire cost of the maintenance and operation of improvements. Only parcels that receive direct and special benefit are assessed, and each parcel is assessed in proportion to the estimated benefit received.

To apportion the total estimated costs of the district during any fiscal year, each of the parcels within the boundaries of the district are assigned Equivalent Dwelling Units ("EDU") based upon the number of dwelling units present on each parcel. All parcels receive 1.00 EDU per unit.

The annual Collectible per EDU within the district is calculated by dividing the total annual costs by the total number of existing EDU within the district to determine the annual Collectible per EDU. Under no circumstances, can the annual Collectible per EDU exceed the maximum assessment per EDU unless the district has successfully undertaken the appropriate Proposition 218 proceedings. The current sum of the EDU's within OSD No. 15 is 57.00.

The Fiscal Year 2016/17 assessment is spread as follows:

Total Fiscal Year 2016/17 Budget	\$22,462.93
EDU	57.00
<b>Fiscal Year 2016/17 Collectible per EDU</b>	<b>\$394.09</b>

The maximum allowable Assessment rate for Fiscal Year 2016/17 is \$394.09 per EDU.

### ***Assessment Diagram***

---

The Assessment Diagram has been submitted to the City Clerk in the format required under the provisions of the Acts. The lines and dimensions of each assessable parcel, as shown on the maps of the County Assessor for the current year, are made part of this report by reference.

## **16. OSD NO. 17- BEL AIR RIDGE**

Open Space District No. 17 was formed on December 15, 1987 to fund the maintenance of various improvements and services within the boundaries of the district.

### ***Description of District Boundaries***

---

The OSD No. 17 is generally located north of East J Street and west of Dorado Way. A copy of the boundary map for OSD No. 17 can be located in Section 27 of this report.

### ***Description of Improvements and Services***

---

A general description of the improvements, facilities, and services to be maintained by OSD No. 17 under these proceedings is described as follows, but shall not be limited to:

- Irrigation
- Fertilization
- Removal of weeds, trash and litter
- Pruning of trees and shrubs
- Replacement of dead or diseased trees and shrubs
- Repair of equipment and facilities
- Weed abatement
- Erosion Repair

### ***Estimate of Costs***

---

Please see Section 29 of this report for the OSD District Cost Summary that outlines the estimated cost of operating, maintaining, servicing and administering the improvements for Fiscal Year 2016/17. The Fiscal Year 2015/16 and Fiscal Year 2014/15 costs are also provided for comparison purposes.

### ***Fiscal Year 2016/17 Assessment***

---

Pursuant to the Assessment Law, all parcels within the boundaries of the district that have special benefit conferred upon them as a result of the maintenance and operation of improvements are identified and the proportionate special benefit derived by each identified parcel has been determined in relationship to the entire cost of the maintenance and operation of improvements. Only parcels that receive direct and special benefit are assessed, and each parcel is assessed in proportion to the estimated benefit received.

To apportion the total estimated costs of the district during any fiscal year, each of the parcels within the boundaries of the district are assigned Equivalent Dwelling Units ("EDU") based upon the number of dwelling units present on each parcel. All parcels receive 1.00 EDU per unit.

The annual Collectible per EDU within the district is calculated by dividing the total annual costs by the total number of existing EDU within the district to determine the annual Collectible per EDU. Under no circumstances, can the annual Collectible per EDU exceed the maximum assessment per EDU unless the district has successfully undertaken the appropriate Proposition 218 proceedings. The



Current sum of the EDU's within OSD No. 17 is 46.00.

The Fiscal Year 2016/17 assessment is spread as follows:

Total Fiscal Year 2016/17 Budget	\$8,677.40
EDU	46.00
<b>Fiscal Year 2016/17 Collectible per EDU</b>	<b>\$188.64</b>

The maximum allowable Assessment rate for Fiscal Year 2016/17 is \$188.64 per EDU.

### ***Assessment Diagram***

---

The Assessment Diagram has been submitted to the City Clerk in the format required under the provisions of the Acts. The lines and dimensions of each assessable parcel, as shown on the maps of the County Assessor for the current year, are made part of this report by reference.

## **17. OSD NO. 18- RANCHO DEL SUR**

Open Space District No. 18 was formed on August 9, 1988 to fund the maintenance of various improvements and services within the boundaries of the district.

### ***Description of District Boundaries***

---

The OSD No. 18 is generally located at the east end of Naples Street, both east and west of the north end of Medical Center Drive, and south of Telegraph Canyon Road. A copy of the boundary map for OSD No. 18 can be located in Section 27 of this report.

### ***Description of Improvements and Services***

---

A general description of the improvements, facilities, and services to be maintained by OSD No. 18 under these proceedings is described as follows, but shall not be limited to:

- Irrigation
- Fertilization
- Removal of weeds, trash and litter
- Pruning of trees and shrubs
- Replacement of dead or diseased trees and shrubs
- Repair of equipment and facilities
- Weed abatement
- Erosion repair
- Maintenance and ornamental light costs for entry monumentation and decorative sidewalks at the intersections of Medical Center Drive with Telegraph Canyon Road and East Naples Street.
- Stucco "Community Theme" walls

### ***Estimate of Costs***

---

Please see Section 29 of this report for the OSD District Cost Summary that outlines the estimated cost of operating, maintaining, servicing and administering the improvements for Fiscal Year 2016/17. The Fiscal Year 2015/16 and Fiscal Year 2014/15 costs are also provided for comparison purposes.

### ***Fiscal Year 2016/17 Assessment***

---

Pursuant to the Assessment Law, all parcels within the boundaries of the district that have special benefit conferred upon them as a result of the maintenance and operation of improvements are identified and the proportionate special benefit derived by each identified parcel has been determined in relationship to the entire cost of the maintenance and operation of improvements. Only parcels that receive direct and special benefit are assessed, and each parcel is assessed in proportion to the estimated benefit received.

To apportion the total estimated costs of the district during any fiscal year, each of the parcels within the boundaries of the district are assigned Equivalent Dwelling Units ("EDU") based upon land use type. Single family homes will receive 1.00 EDU per unit and condos and apartment properties will receive 0.50 EDU per unit.

The annual Collectible per EDU within the district is calculated by dividing the total annual costs by the total number of existing EDU within the district to determine the annual Collectible per EDU. Under no circumstances, can the annual Collectible per EDU exceed the maximum assessment per EDU unless the district has successfully undertaken the appropriate Proposition 218 proceedings. The current sum of the EDU's within OSD No. 18 is 436.00.

The Fiscal Year 2016/17 assessment is spread as follows:

Total Fiscal Year 2016/17 Budget	\$174,400.00
EDU	436.00
<b>Fiscal Year 2016/17 Collectible per EDU</b>	<b>\$400.00</b>

The maximum allowable Assessment rate for Fiscal Year 2016/17 is \$445.74 per EDU.

### ***Assessment Diagram***

---

The Assessment Diagram has been submitted to the City Clerk in the format required under the provisions of the Acts. The lines and dimensions of each assessable parcel, as shown on the maps of the County Assessor for the current year, are made part of this report by reference.

## **18. OSD NO. 20- RANCHO DEL REY, ZONES 1- 9**

Open Space District No. 20 was formed on December 5, 1989 to fund the maintenance of various improvements and services within the boundaries of the district. The district originally consisted of seven zones, Zones 1 - 7. Furthermore, Zone 8 was formed on July 26, 1994 and Zone 9 was formed on July 11, 1995.

### ***Description of District Boundaries***

---

The OSD No. 20, Zones 1 through 9 are generally located along of East "H" Street, north of Telegraph Canyon Road and west of Otay Lakes Road. A copy of the boundary map for OSD No. 20 can be located in Section 27 of this report.

### ***Description of Improvements and Services***

---

A general description of the improvements, facilities, and services to be maintained by OSD No. 20, Zones 1-9 under these proceedings is described as follows, but shall not be limited to:

- Drainage systems
- Maintenance of drop structures
- Irrigation systems
- Landscape maintenance
- Wall maintenance
- Maintain, repair, and replacement of the desilting basins
- Maintain, repair, and replacement of the access road
- Maintenance of the drainage channel

### ***Estimate of Costs***

---

Please see Section 29 of this report for the OSD District Cost Summary that outlines the estimated cost of operating, maintaining, servicing and administering the improvements for Fiscal Year 2016/17. The Fiscal Year 2015/16 and Fiscal Year 2014/15 costs are also provided for comparison purposes.

### ***Fiscal Year 2016/17 Assessment***

---

Pursuant to the Assessment Law, all parcels within the boundaries of the district that have special benefit conferred upon them as a result of the maintenance and operation of improvements are identified and the proportionate special benefit derived by each identified parcel has been determined in relationship to the entire cost of the maintenance and operation of improvements. Only parcels that receive direct and special benefit are assessed, and each parcel is assessed in proportion to the estimated benefit received.

The Fiscal Year 2016/17 assessment for each Zone and the associated assessment methodology is detailed as follows:

**ZONE 1**

To apportion the total estimated costs of OSD No. 20 - Zone 1 during any fiscal year, each of the parcels within the boundaries of Zone 1 are assigned Equivalent Dwelling Units ("EDU") based upon land use type, density, and runoff coefficients.

Land Use and EDU Assignments

Land Use	Runoff Density	Runoff Coefficient	EDU
Single Family Detached	0-2	0.60	1.00
	2-4	0.60	0.33
	4-6	0.60	0.20
	6-8	0.60	0.14
	8-10	0.60	0.11
Single Family Attached	10-12	0.70	0.10
	12-20	0.70	0.07
Multi-Family	20+	0.80	0.05
Employment Park		0.90	1.50/acre
Commercial		0.80	1.33/acre
Church/School		0.70	1.17/acre
Daycare		0.70	1.17/acre

The annual Collectible per EDU within the district is calculated by dividing the total annual costs by the total number of existing EDU within the district to determine the annual Collectible per EDU. Under no circumstances, can the annual Collectible per EDU exceed the maximum assessment per EDU unless the district has successfully undertaken the appropriate Proposition 218 proceedings. The current sum of the EDU's within OSD No. 20- Zone 1 is 876.26.

The Fiscal Year 2016/17 assessment for Zone 1 is spread as follows:

Total Fiscal Year 2016/17 Budget	\$60,356.09
EDU	876.26
<b>Fiscal Year 2016/17 Collectible per EDU</b>	<b>\$68.88</b>

The maximum allowable Assessment rate for Fiscal Year 2016/17 is \$68.88 per EDU.

**ZONE 2**

To apportion the total estimated costs of OSD No. 20 - Zone 2 during any fiscal year, each of the parcels within the boundaries of Zone 2 are assigned Equivalent Dwelling Units ("EDU") based upon land use type and population factors.

Recreation Population Factor

Land Use	Population	EDU
Residential	2.67/DU	1.00
Commercial	15/acre	5.62
Business Park	40/acre	14.99

The annual Collectible per EDU within the district is calculated by dividing the total annual costs by the total number of existing EDU within the district to determine the annual Collectible per EDU.

Under no circumstances, can the annual Collectible per EDU exceed the maximum assessment per EDU unless the district has undertaken the appropriate Proposition 218 proceedings. The current sum of the EDU's within OSD No. 20- Zone 2 is 3,959.20.

The Fiscal Year 2016/17 assessment for Zone 2 is spread as follows:

Total Fiscal Year 2016/17 Budget	\$20,693.74
Units	3,959.20
<b>Fiscal Year 2016/17 Collectible per EDU</b>	<b>\$5.23</b>

The maximum allowable Assessment rate for Fiscal Year 2016/17 is \$5.23 per EDU.

**ZONE 3**

To apportion the total estimated costs of OSD No. 20 - Zone 3 during any fiscal year, each of the parcels within the boundaries of Zone 3 are assigned Equivalent Dwelling Units ("EDU") based upon land use type and average daily traffic (ADT) generation factors.

ADT Factor

Land Use	Density	EDU
Single Family Detached	0-10	1.00
Single Family Attached	10-20	0.80
Multi-Family	20+	0.60
Employment Park		30.00 per acre
Commercial		40.00 per acre
Church		1.00 per acre
Daycare		1.00 per acre

The annual Collectible per EDU within the district is calculated by dividing the total annual costs by the total number of existing EDU within the district to determine the annual Collectible per EDU. Under no circumstances, can the annual Collectible per EDU exceed the maximum assessment per EDU unless the district has successfully undertaken the appropriate Proposition 218 proceedings. The current sum of the EDU's within OSD No. 20- Zone 3 is 6,142.50.

The Fiscal Year 2016/17 assessment for Zone 3 is spread as follows:

Total Fiscal Year 2016/17 Budget	\$45,773.93
EDU	6,142.50
<b>Fiscal Year 2016/17 Collectible per EDU</b>	<b>\$7.45</b>

The maximum allowable Assessment rate for Fiscal Year 2016/17 is \$7.45 per EDU.

## **ZONE 4**

To apportion the total estimated costs of OSD No. 20 - Zone 4 during any fiscal year, each of the parcels within the boundaries of Zone 4 are assigned Equivalent Dwelling Units ("EDU") based upon land use type and average daily traffic (ADT) generation factors.

### ADT Factor

Land Use	Density	EDU
Single Family Detached	0-10	1.00
Single Family Attached	10-20	0.80
Multi-Family	20+	0.60
Employment Park		30.00 per acre
Commercial		40.00 per acre
Church		1.00 per acre
Daycare		1.00 per acre

The annual Collectible per EDU within the district is calculated by dividing the total annual costs by the total number of existing EDU within the district to determine the annual Collectible per EDU. Under no circumstances, can the annual Collectible per EDU exceed the maximum assessment per EDU unless the district has successfully undertaken the appropriate Proposition 218 proceedings. The current sum of the EDU's within OSD No. 20- Zone 4 is 2,602.49.

The Fiscal Year 2016/17 assessment for Zone 4 is spread as follows:

Total Fiscal Year 2016/17 Budget	\$149,062.60
EDU	2,602.49
Fiscal Year 2016/17 Collectible per EDU	\$57.28

The maximum allowable Assessment rate for Fiscal Year 2016/17 is \$57.28 per EDU.

## **ZONE 5**

To apportion the total estimated costs of OSD No. 20 - Zone 5 during any fiscal year, each of the parcels within the boundaries of Zone 5 are assigned Equivalent Dwelling Units ("EDU") based upon land use type and average daily traffic (ADT) generation factors.

### ADT Factor

Land Use	Density	EDU
Single Family Detached	0-10	1.00
Single Family Attached	10-20	0.80
Multi-Family	20+	0.60
Employment Park		30.00 per acre
Commercial		40.00 per acre
Church		1.00 per acre
Daycare		1.00 per acre

The annual Collectible per EDU within the district is calculated by dividing the total annual costs by the total number of existing EDU within the district to determine the annual Collectible per EDU. Under no circumstances, can the annual Collectible per EDU exceed the maximum assessment per EDU unless the district has successfully undertaken the appropriate Proposition 218 proceedings. The current sum

of the EDU's within OSD No. 20- Zone 5 is 1,795.00.

The Fiscal Year 2016/17 assessment for Zone 5 is spread as follows:

Total Fiscal Year 2016/17 Budget	\$751,359.95
EDU	1,795.00
<b>Fiscal Year 2016/17 Collectible per EDU</b>	<b>\$418.58</b>

The maximum allowable Assessment rate for Fiscal Year 2016/17 is \$418.58 per EDU.

**ZONE 6**

To apportion the total estimated costs of OSD No. 20 - Zone 6 during any fiscal year, each of the parcels within the boundaries of Zone 6 are assigned Equivalent Dwelling Units ("EDU") based upon land use type and average daily traffic (ADT) generation factors.

ADT Factor

Land Use	Density	EDU
Single Family Detached	0-10	1.00
Single Family Attached	10-20	0.80
Multi-Family	20+	0.60
Employment Park		30.00 per acre
Commercial		40.00 per acre
Church		1.00 per acre
Daycare		1.00 per acre

The annual Collectible per EDU within the district is calculated by dividing the total annual costs by the total number of existing EDU within the district to determine the annual Collectible per EDU. Under no circumstances, can the annual Collectible per EDU exceed the maximum assessment per EDU unless the district has successfully undertaken the appropriate Proposition 218 proceedings. The current sum of the EDU's within OSD No. 20- Zone 6 is 568.21.

The Fiscal Year 2016/17 assessment for Zone 6 is spread as follows:

Total Fiscal Year 2016/17 Budget	\$182,745.32
EDU	568.21
<b>Fiscal Year 2016/17 Collectible per EDU</b>	<b>\$321.62</b>

The maximum allowable Assessment rate for Fiscal Year 2016/17 is \$321.62 per EDU.



## **ZONE 7**

To apportion the total estimated costs of OSD No. 20 - Zone 7 during any fiscal year, each of the parcels within the boundaries of Zone 7 are assigned Equivalent Dwelling Units ("EDU") based upon land use type and average daily traffic (ADT) generation factors.

### ADT Factor

Land Use	Density	EDU
Single Family Detached	0-10	1.00
Single Family Attached	10-20	0.80
Multi-Family	20+	0.60
Employment Park		30.00 per acre
Commercial		40.00 per acre
Church		1.00 per acre
Daycare		1.00 per acre

The annual Collectible per EDU within the district is calculated by dividing the total annual costs by the total number of existing EDU within the district to determine the annual Collectible per EDU. Under no circumstances, can the annual Collectible per EDU exceed the maximum assessment per EDU unless the district has successfully undertaken the appropriate Proposition 218 proceedings. The current sum of the EDU's within OSD No. 20- Zone 7 is 1,168.79.

The Fiscal Year 2016/17 assessment for Zone 7 is spread as follows:

Total Fiscal Year 2016/17 Budget	\$232,032.04
EDU	1,168.79
<b>Fiscal Year 2016/17 Collectible per EDU</b>	<b>\$198.52</b>

The maximum allowable Assessment rate for Fiscal Year 2016/17 is \$198.52 per EDU.

## **ZONE 8**

To apportion the total estimated costs of OSD No. 20 - Zone 8 during any fiscal year, each of the parcels within the boundaries of Zone 8 are assigned Equivalent Dwelling Units ("EDU") based upon land use type, density, and runoff coefficients.

### Land Use and EDU Assignments

Land Use	Runoff Density	Coefficient	EDU
Single Family Detached	0-2	0.60	1.00
	2-4	0.60	0.33
	4-6	0.60	0.20
	6-8	0.60	0.14
	8-10	0.60	0.11
Single Family Attached	10-12	0.70	0.10
	12-20	0.70	0.07
Multi-Family	20+	0.80	0.05
Employment Park		0.90	1.50/acre
Commercial		0.80	1.33/acre
Church/School		0.70	1.17/acre
Daycare		0.70	1.17/acre

The annual Collectible per EDU within the district is calculated by dividing the total annual costs by the total number of existing EDU within the district to determine the annual Collectible per EDU. Under no circumstances, can the annual Collectible per EDU exceed the maximum assessment per EDU unless the district has successfully undertaken the appropriate Proposition 218 proceedings. The current sum of the EDU's within OSD No. 20- Zone 8 is 118.82.

The Fiscal Year 2016/17 assessment for Zone 8 is spread as follows:

Total Fiscal Year 2016/17 Budget	\$5,438.12
EDU	118.82
<b>Fiscal Year 2016/17 Collectible per EDU</b>	<b>\$45.77</b>

The maximum allowable Assessment rate for Fiscal Year 2016/17 is \$45.77 per EDU.

### **ZONE 9**

To apportion the total estimated costs of OSD No. 20 - Zone 9 during any fiscal year, each of the parcels within the boundaries of Zone 9 are assigned Equivalent Dwelling Units ("EDU") based upon land use type, density, and runoff coefficients.

#### Land Use and EDU Assignments

Land Use	Runoff Density	Coefficient	EDU
Single Family Detached	0-2	0.60	1.00
	2-4	0.60	0.33
	4-6	0.60	0.20
	6-8	0.60	0.14
	8-10	0.60	0.11
Single Family Attached	10-12	0.70	0.10
	12-20	0.70	0.07
Multi-Family	20+	0.80	0.05
Employment Park		0.90	1.50/acre
Commercial		0.80	1.33/acre
Church/School		0.70	1.17/acre
Daycare		0.70	1.17/acre

The annual Collectible per EDU within the district is calculated by dividing the total annual costs by the total number of existing EDU within the district to determine the annual Collectible per EDU. Under no circumstances, can the annual Collectible per EDU exceed the maximum assessment per EDU unless the district has successfully undertaken the appropriate Proposition 218 proceedings. The current sum of the EDU's within OSD No. 20- Zone 9 is 52.46.

The Fiscal Year 2016/17 assessment for Zone 9 is spread as follows:

Total Fiscal Year 2016/17 Budget	\$1,817.31
EDU	50.01
<b>Fiscal Year 2016/17 Collectible per EDU</b>	<b>\$36.34</b>

The maximum allowable Assessment rate for Fiscal Year 2016/17 is \$36.34 per EDU.

## ***Assessment Diagram***

---

The Assessment Diagram has been submitted to the City Clerk in the format required under the provisions of the Acts. The lines and dimensions of each assessable parcel, as shown on the maps of the County Assessor for the current year, are made part of this report by reference.

## **19. OSD NO. 23- OTAY RIO BUSINESS PARK**

Open Space District No. 23 was formed on September 15, 1992 to fund the maintenance of various improvements and services within the boundaries of the district.

### ***Description of District Boundaries***

---

The OSD No. 23 is generally located south of Main Street, and west of Heritage Road. A copy of the boundary map for OSD No. 23 can be located in Section 27 of this report.

### ***Description of Improvements and Services***

---

A general description of the improvements, facilities, and services to be maintained by OSD No. 23 under these proceedings is described as follows, but shall not be limited to:

- Maintain landscaping and irrigation system improvements within the designated open space lots, medians and within the parkways adjacent to open space lots
- Maintain theme walls and entry monuments located within open space areas including graffiti removal
- Maintain brow ditches
- Repair, removal, or replacement of all or any part to any improvement
- Irrigation, fertilization, trimming, and replacement of dead or diseased landscaping
- Weed abatement
- Removal of trimmings, trash and litter
- Removal of debris from brow ditches

### ***Estimate of Costs***

---

Please see Section 29 of this report for the OSD District Cost Summary that outlines the estimated cost of operating, maintaining, servicing and administering the improvements for Fiscal Year 2016/17. The Fiscal Year 2015/16 and Fiscal Year 2014/15 costs are also provided for comparison purposes.

### ***Fiscal Year 2016/17 Assessment***

---

Pursuant to the Assessment Law, all parcels within the boundaries of the district that have special benefit conferred upon them as a result of the maintenance and operation of improvements are identified and the proportionate special benefit derived by each identified parcel has been determined in relationship to the entire cost of the maintenance and operation of improvements. Only parcels that receive direct and special benefit are assessed, and each parcel is assessed in proportion to the estimated benefit received.

To apportion the total estimated costs of the district during any fiscal year, each of the parcels within the boundaries of the district are assigned Equivalent Dwelling Units ("EDU") based upon the estimated traffic generated by the parcel. A standard established within San Diego County is the average daily traffic (ADT) published by the San Diego Association of Governments (SANDAG). An ADT factor has been assigned to each land use type and these factors are used to estimate the traffic generated by each parcel.

OSD No. 23 only contains industrial parcels which have the same SANDAG generation factor (200 trips per acre of land). Therefore, the total ADT for each parcel will be directly proportional to the gross area of the parcel. For purposes of distributing the assessment, each gross acre of land is equivalent to one EDU.

The annual Collectible per EDU within the district is calculated by dividing the total annual costs by the total number of existing EDU within the district to determine the annual Collectible per EDU. Under no circumstances, can the annual Collectible per EDU exceed the maximum assessment per EDU unless the district has successfully undertaken the appropriate Proposition 218 proceedings. The current sum of the EDU's within OSD No. 23 is 114.98.

The Fiscal Year 2016/17 assessment is spread as follows:

Total Fiscal Year 2016/17 Budget	\$49,966.00
EDU	114.98
<b>Fiscal Year 2016/17 Collectible per EDU</b>	<b>\$434.56</b>

The maximum allowable Assessment rate for Fiscal Year 2016/17 is \$509.64 per EDU.

### ***Assessment Diagram***

---

The Assessment Diagram has been submitted to the City Clerk in the format required under the provisions of the Acts. The lines and dimensions of each assessable parcel, as shown on the maps of the County Assessor for the current year, are made part of this report by reference.

## **20. OSD NO. 24 - CANYON VIEW HOMES**

Open Space District No. 24 was formed on July 21, 1992 to fund the maintenance of various improvements and services within the boundaries of the district.

### ***Description of District Boundaries***

---

The OSD No. 24 is generally located along Rutgers Avenue, south of East H Street. A copy of the boundary map for OSD No. 24 can be located in Section 27 of this report.

### ***Description of Improvements and Services***

---

A general description of the improvements, facilities, and services to be maintained by OSD No. 24 under these proceedings is described as follows, but shall not be limited to:

- Maintain landscaping and irrigation system improvements within the designated open space lots
- Maintain stucco walls located within the open space lots
- Maintain drainage facilities within the open space lots
- Repair, removal, or replacement of all or any part to any improvement
- Irrigation, fertilization, trimming, and replacement of dead or diseased landscaping.
- Weed abatement
- Removal of trimmings, trash and litter

### ***Estimate of Costs***

---

Please see Section 29 of this report for the OSD District Cost Summary that outlines the estimated cost of operating, maintaining, servicing and administering the improvements for Fiscal Year 2016/17. The Fiscal Year 2015/16 and Fiscal Year 2014/15 costs are also provided for comparison purposes.

### ***Fiscal Year 2016/17 Assessment***

---

Pursuant to the Assessment Law, all parcels within the boundaries of the district that have special benefit conferred upon them as a result of the maintenance and operation of improvements are identified and the proportionate special benefit derived by each identified parcel has been determined in relationship to the entire cost of the maintenance and operation of improvements. Only parcels that receive direct and special benefit are assessed, and each parcel is assessed in proportion to the estimated benefit received.

To apportion the total estimated costs of the district during any fiscal year, each of the parcels within the boundaries of the district are assigned Equivalent Dwelling Units ("EDU") based upon the number of dwelling units present on each parcel. All parcels receive 1.00 EDU per unit.

The annual Collectible per EDU within the district is calculated by dividing the total annual costs by the total number of existing EDU within the district to determine the annual Collectible per EDU.

Under no circumstances, can the annual Collectible per EDU exceed the maximum assessment per EDU unless the district has successfully undertaken the appropriate Proposition 218 proceedings. The current sum of the EDU's within OSD No. 24 is 40.00.

The Fiscal Year 2016/17 assessment is spread as follows:

Total Fiscal Year 2016/17 Budget	\$30,548.22
EDU	40.00
<b>Fiscal Year 2016/17 Collectible per EDU</b>	<b>\$763.71</b>

The maximum allowable Assessment rate for Fiscal Year 2016/17 is \$763.71 per EDU.

### ***Assessment Diagram***

---

The Assessment Diagram has been submitted to the City Clerk in the format required under the provisions of the Acts. The lines and dimensions of each assessable parcel, as shown on the maps of the County Assessor for the current year, are made part of this report by reference.

## **21. OSD NO. 26- PARK BONITA**

Open Space District No. 26 was formed on August 18, 1992 to fund the maintenance of various improvements and services within the boundaries of the district.

### ***Description of District Boundaries***

---

The OSD No. 26 is generally located north of Bonita Road, east of Hilltop Drive, and southwest of E Street. A copy of the boundary map for OSD No. 26 can be located in Section 27 of this report.

### ***Description of Improvements and Services***

---

A general description of the improvements, facilities, and services to be maintained by OSD No. 26 under these proceedings is described as follows, but shall not be limited to:

- Maintain landscaping and irrigation system improvements within the designated open space lots and within the parkways along Bonita Road and E Street adjacent to the open space lots
- Maintain the theme walls located within the open space lots
- Maintain the brow ditch adjacent to the westerly boundary from "E" Street to the existing curb and gutter
- Repair, removal, or replacement of all or any part to any improvement
- Irrigation, fertilization, trimming, and replacement of dead or diseased landscaping.
- Weed abatement
- Removal of trimmings, trash and litter

### ***Estimate of Costs***

---

Please see Section 29 of this report for the OSD District Cost Summary that outlines the estimated cost of operating, maintaining, servicing and administering the improvements for Fiscal Year 2016/17. The Fiscal Year 2015/16 and Fiscal Year 2014/15 costs are also provided for comparison purposes.

### ***Fiscal Year 2016/17 Assessment***

---

Pursuant to the Assessment Law, all parcels within the boundaries of the district that have special benefit conferred upon them as a result of the maintenance and operation of improvements are identified and the proportionate special benefit derived by each identified parcel has been determined in relationship to the entire cost of the maintenance and operation of improvements. Only parcels that receive direct and special benefit are assessed, and each parcel is assessed in proportion to the estimated benefit received.

To apportion the total estimated costs of the district during any fiscal year, each of the parcels within the boundaries of the district are assigned Equivalent Dwelling Units ("EDU") based upon the number of



dwelling units present on each parcel. All parcels receive 1.00 EDU per unit.

The annual Collectible per EDU within the district is calculated by dividing the total annual costs by the total number of existing EDU within the district to determine the annual Collectible per EDU. Under no circumstances, can the annual Collectible per EDU exceed the maximum assessment per EDU unless the district has successfully undertaken the appropriate Proposition 218 proceedings. The current sum of the EDU's within OSD No. 26 is 19.00.

The Fiscal Year 2016/17 assessment is spread as follows:

Total Fiscal Year 2016/17 Budget	\$11,388.59
EDU	19.00
<b>Fiscal Year 2016/17 Collectible per EDU</b>	<b>\$599.40</b>

The maximum allowable Assessment rate for Fiscal Year 2016/17 is \$599.40 per EDU.

### ***Assessment Diagram***

---

The Assessment Diagram has been submitted to the City Clerk in the format required under the provisions of the Acts. The lines and dimensions of each assessable parcel, as shown on the maps of the County Assessor for the current year, are made part of this report by reference.

## **22. OSD NO. 31- TELEGRAPH CANYON ESTATES**

Open Space District No. 31 was formed on March 15, 1994 to fund the maintenance of various improvements and services within the boundaries of the district.

### ***Description of District Boundaries***

---

The OSD No. 31 is generally located north of Otay Lakes Road and west of SR-125. A copy of the boundary map for OSD No. 31 can be located in Section 27 of this report.

### ***Description of Improvements and Services***

---

A general description of the improvements, facilities, and services to be maintained by OSD No. 31 under these proceedings is described as follows, but shall not be limited to:

- Repair, removal, or replacement of all or any part to any improvement
- Landscaping, including cultivation, irrigation, trimming, spraying, fertilizing, or treating for disease or injury
- Grading activities and the removal of trimmings, rubbish, debris, and other solid waste.
- The installation or construction of planting or landscaping, supplemental facilities, public lighting facilities, curbs, gutters, walls, sidewalks, paving, water, drainage, and electrical facilities
- The installation of view, sound, wrought iron and decorative walls, and pedestrian fences and retaining walls
- Installation of pedestrian walks

### ***Estimate of Costs***

---

Please see Section 29 of this report for the OSD District Cost Summary that outlines the estimated cost of operating, maintaining, servicing and administering the improvements for Fiscal Year 2016/17. The Fiscal Year 2015/16 and Fiscal Year 2014/15 costs are also provided for comparison purposes.

### ***Fiscal Year 2016/17 Assessment***

---

Pursuant to the Assessment Law, all parcels within the boundaries of the district that have special benefit conferred upon them as a result of the maintenance and operation of improvements are identified and the proportionate special benefit derived by each identified parcel has been determined in relationship to the entire cost of the maintenance and operation of improvements. Only parcels that receive direct and special benefit are assessed, and each parcel is assessed in proportion to the estimated benefit received.

To apportion the total estimated costs of the district during any fiscal year, each of the parcels within the boundaries of the district are assigned Equivalent Dwelling Units ("EDU") based upon the number of

dwelling units present on each parcel. All parcels receive 1.00 EDU per unit.

The annual Collectible per EDU within the district is calculated by dividing the total annual costs by the total number of existing EDU within the district to determine the annual Collectible per EDU. Under no circumstances, can the annual Collectible per EDU exceed the maximum assessment per EDU unless the district has successfully undertaken the appropriate Proposition 218 proceedings. The current sum of the EDU's within OSD No. 31 is 344.00.

The Fiscal Year 2016/17 assessment is spread as follows:

Total Fiscal Year 2016/17 Budget	\$185,760.00
EDU	344.00
<b>Fiscal Year 2016/17 Collectible per EDU</b>	<b>\$540.00</b>

The maximum allowable Assessment rate for Fiscal Year 2016/17 is \$619.18 per EDU.

### ***Assessment Diagram***

---

The Assessment Diagram has been submitted to the City Clerk in the format required under the provisions of the Acts. The lines and dimensions of each assessable parcel, as shown on the maps of the County Assessor for the current year, are made part of this report by reference.

## **23. OSD NO. 33- BROADWAY BUSINESS HOME VILLAGE**

Open Space District No. 33 was formed on November 21, 1995 to fund the maintenance of various improvements and services within the boundaries of the district.

### ***Description of District Boundaries***

---

The OSD No. 33 is generally located on the West side of Broadway between J Street to the north and K Street to the south. A copy of the boundary map for OSD No. 33 can be located in Section 27 of this report.

### ***Description of Improvements and Services***

---

A general description of the improvements, facilities, and services to be maintained by OSD No. 33 under these proceedings is described as follows, but shall not be limited to:

- Parking area maintenance
- Trellis/planters
- Sidewalk sweeping
- Tree service
- Back screen wall
- Shrubs
- Irrigation
- Ground covers
- Vines
- Miscellaneous planting
- Annual color
- Miscellaneous

### ***Estimate of Costs***

---

OSD No. 33 was formed several years ago in anticipation of development. The project has not progressed and consequently there is no maintenance required. Should the project develop in the future the District may be assessed to cover future maintenance expenses.

### ***Fiscal Year 2016/17 Assessment***

---

Pursuant to the Assessment Law, all parcels within the boundaries of the district that have special benefit conferred upon them as a result of the maintenance and operation of improvements are identified and the proportionate special benefit derived by each identified parcel has been determined in relationship to the entire cost of the maintenance and operation of improvements. Only parcels that receive direct and special benefit are assessed, and each parcel is assessed in proportion to the estimated benefit received.

To apportion the total estimated costs of the district during any fiscal year, each of the parcels within the boundaries of the district are assigned Equivalent Dwelling Units ("EDU") based upon the number of dwelling units present on each parcel. All parcels receive 1.00 EDU per unit.

The annual Collectible per EDU within the district is calculated by dividing the total annual costs by the total number of existing EDU within the district to determine the annual Collectible per EDU. Under no circumstances, can the annual Collectible per EDU exceed the maximum assessment per EDU unless the district has successfully undertaken the appropriate Proposition 218 proceedings. The current sum of the EDU's within OSD No. 33 is 0.00.

The Fiscal Year 2016/17 assessment is spread as follows:

Total Fiscal Year 2016/17 Budget	\$0.00
EDU	0.00
<b>Fiscal Year 2016/17 Collectible per EDU</b>	<b>\$0.00</b>

Note: OSD 33 was formed several years ago in anticipation of development. The project has not progressed and consequently there is no maintenance required. Should the project develop in the future the district may be assessed to cover future maintenance expenses.

The maximum allowable Assessment rate for Fiscal Year 2016/17 is \$1,513.24 per EDU.

### ***Assessment Diagram***

---

The Assessment Diagram has been submitted to the City Clerk in the format required under the provisions of the Acts. The lines and dimensions of each assessable parcel, as shown on the maps of the County Assessor for the current year, are made part of this report by reference.

## **24. EASTLAKE MAINTENANCE DISTRICT NO. 1, ZONE A - E**

Eastlake Maintenance District No. 1 was formed on January 21, 1986 to fund the maintenance of various improvements and services within the boundaries of the district. The district originally consisted of two zones, Zone A and Zone B. Furthermore, Zone C was formed on June 19, 1990, Zone D was formed on September 24, 1991, and Zone E was formed on August 2, 1994.

### ***Description of District Boundaries***

---

The Eastlake Maintenance District No. 1, Zones A through E are generally located as follows:

- ZONE A: Contains the property within the approved Eastlake I SPA known as Eastlake Business Center, Eastlake Village Center, Eastlake Hills and Eastlake Shores.
- ZONE B: Eastlake Greens- generally located south of Telegraph Canyon Road, north of Olympic Parkway, west of Hunte Parkway and east of SR-125.
- ZONE C: Olympic Training Center- generally located south of Olympic Parkway and west of Wueste Road.
- ZONE D: Salt Creek I -generally located south of Proctor Valley Road, north of East "H" Street, west of Mount Miguel Road and east of SR-125.
- ZONE E: Three phases of the Telegraph Canyon drainage channel between Eastlake and the end of the improvements at the western boundary of Rancho del Rey east of Paseo Ladera.

A copy of the boundary map for Eastlake Maintenance District No. 1 can be located in Section 27 of this report.

### ***Description of Improvements and Services***

---

A general description of the improvements, facilities, and services to be maintained by Eastlake Maintenance District No. 1, Zone A- E under these proceedings is described as follows, but shall not be limited to:

- Maintain landscaping and irrigation system in designated public street median areas;
- Maintain landscaping and irrigation system in designated public maintenance easements;
- Maintain supplemental lighting and provide for additional costs associated with operating supplemental lighting in designated streets.
- Repair, removal, or replacement of all or any part of any improvement;
- Providing for the life, growth, health, and beauty of landscaping, including cultivation, irrigation, trimming, spraying, fertilizing, or treating for disease or injury;
- The removal of trimmings, rubbish, debris, and other solid waste;
- Providing administration for the maintenance of improvements;
- The installation of planting or landscaping;
- The installation or construction of supplemental facilities;
- The installation or construction of supplemental public lighting facilities;

- The installation or construction of any facilities which are appurtenant to any of the foregoing or which are necessary or convenient for the maintenance or servicing thereof, including grading, clearing, removal of debris, the installation or construction, of curbs, gutters, walls, sidewalks, paving, water, irrigation, drainage, or electrical facilities;
- The installation of view, sound, wrought iron and decorative walls, pedestrian fences and retaining walls;
- The maintenance or servicing, or both, of any of the foregoing.
- Maintain open space lots owned in fee by the City of Chula Vista, including slopes adjacent to SR 125 right-of-way. Maintenance will conform to approved landscape plans for the subject area.
- Maintain landscaping and irrigation systems improvements in the street parkways adjacent to the open space lots located along East "H" Street, Mt. Miguel Road and Proctor Valley Road. Maintenance will conform to the approved landscape plans for subject area.
- Maintenance, repair, and replacement of the Telegraph Canyon Channel.

### ***Estimate of Costs***

---

Please see Section 29 of this report for the OSD District Cost Summary that outlines the estimated cost of operating, maintaining, servicing and administering the improvements for Fiscal Year 2016/17. The Fiscal Year 2015/16 and Fiscal Year 2014/15 costs are also provided for comparison purposes.

### ***Fiscal Year 2016/17 Assessment***

---

Pursuant to the Assessment Law, all parcels within the boundaries of the district that have special benefit conferred upon them as a result of the maintenance and operation of improvements are identified and the proportionate special benefit derived by each identified parcel has been determined in relationship to the entire cost of the maintenance and operation of improvements. Only parcels that receive direct and special benefit are assessed, and each parcel is assessed in proportion to the estimated benefit received.

The Fiscal Year 2016/17 assessment for each Zone and the associated assessment methodology is detailed as follows:

#### **ZONE A**

To apportion the total estimated costs of Eastlake Maintenance District No. 1 during any fiscal year, each of the parcels within the boundaries of Zone A are assigned Benefit Units ("BU") based upon land use type and density.

Land Use	Unit of Measure	Benefit Units
Low Density – Residential	Dwelling Unit	1.25
Medium Density – Residential	Dwelling Unit	1.00
Employment Park	Acre	25.00
Commercial	Acre	62.50

The annual Collectible per BU within the district is calculated by dividing the total annual costs by the total number of existing BU within the district to determine the annual Collectible per BU. Under no circumstances, can the annual Collectible per BU exceed the maximum assessment per BU unless the district has successfully undertaken the appropriate Proposition 218 proceedings. The current sum of the BU's within Eastlake Maintenance District No. 1, Zone A is 8,698.96.

The Fiscal Year 2016/17 assessment is spread as follows:

Total Fiscal Year 2016/17 Budget	\$123,166.76
BU	8,698.96
<b>Fiscal Year 2016/17 Collectible per BU</b>	<b>\$14.16</b>

The maximum allowable Assessment rate for Fiscal Year 2016/17 is \$14.16 per BU.

**ZONE B**

To apportion the total estimated costs of Eastlake Maintenance District No. 1 during any fiscal year, each of the parcels within the boundaries of Zone B are assigned Benefit Units ("BU") based upon land use type and density.

Land Use	Unit of Measure	Benefit Units
Low Density – Residential	Dwelling Unit	1.25
Medium Density – Residential	Dwelling Unit	1.00
Employment Park	Acre	25.00
Commercial	Acre	62.50

The annual Collectible per BU within the district is calculated by dividing the total annual costs by the total number of existing BU within the district to determine the annual Collectible per BU. Under no circumstances, can the annual Collectible per BU exceed the maximum assessment per BU unless the district has successfully undertaken the appropriate Proposition 218 proceedings. The current sum of the BU's within Eastlake Maintenance District No. 1, Zone B is 3,376.38.

The Fiscal Year 2016/17 assessment is spread as follows:

Total Fiscal Year 2016/17 Budget	\$78,277.97
BU	3,376.38
<b>Fiscal Year 2016/17 Collectible per BU</b>	<b>\$23.18</b>

The maximum allowable Assessment rate for Fiscal Year 2016/17 is \$23.18 per BU.

**ZONE C**

To apportion the total estimated costs of Eastlake Maintenance District No. 1 during any fiscal year, each of the parcels within the boundaries of Zone C are assigned Benefit Units ("BU") based upon land use type and density.

Land Use	Unit of Measure	Benefit Units
Low Density – Residential	Dwelling Unit	1.25
Medium Density – Residential	Dwelling Unit	1.00
Employment Park	Acre	25.00
Commercial	Acre	62.50



The annual Collectible per BU within the district is calculated by dividing the total annual costs by the total number of existing BU within the district to determine the annual Collectible per BU. Under no circumstances, can the annual Collectible per BU exceed the maximum assessment per BU unless the district has successfully undertaken the appropriate Proposition 218 proceedings. The current sum of the BU's within Eastlake Maintenance District No. 1, Zone C is 9,375.63.

The Fiscal Year 2016/17 assessment is spread as follows:

Total Fiscal Year 2016/17 Budget	\$26,533.02
BU	9,375.63
<b>Fiscal Year 2016/17 Collectible per BU</b>	<b>\$2.83</b>

The maximum allowable Assessment rate for Fiscal Year 2016/17 is \$191.98 per BU.

### **ZONE D**

To apportion the total estimated costs of Eastlake Maintenance District No. 1 during any fiscal year, each of the parcels within the boundaries of Zone D are assigned Equivalent Dwelling Units ("EDU") based upon the estimated traffic generated by the parcel. A standard established within San Diego County is the average daily traffic (ADT) published by the San Diego Association of Governments (SANDAG). An ADT factor has been assigned to each land use type and these factors are used to estimate the traffic generated by each parcel.

Zone D only contains residential parcels which have different SANDAG generation factors for each residential land use type. Therefore, the total ADT for each parcel will be directly proportional to the special benefit received by each parcel. To apportion the total estimated costs of Zone D during any fiscal year, each of the parcels within the boundaries of Zone D are assigned Equivalent Dwelling Units ("EDU") based upon land use type and ADT.

Land Use	ADT/Day	EDU
Single Family Detached	10.0	1.00
Single Family Attached	8.0	0.80
Condominium Units	6.0	0.60

The annual Collectible per EDU within the district is calculated by dividing the total annual costs by the total number of existing EDU within the district to determine the annual Collectible per EDU. Under no circumstances, can the annual Collectible per EDU exceed the maximum assessment per EDU unless the district has successfully undertaken the appropriate Proposition 218 proceedings. The current sum of the EDU's within Eastlake Maintenance District No. 1, Zone D is 423.80.

The Fiscal Year 2016/17 assessment is spread as follows:

Total Fiscal Year 2016/17 Budget	\$108,513.39
EDU	423.80
<b>Fiscal Year 2016/17 Collectible per EDU</b>	<b>\$256.05</b>

The maximum allowable Assessment rate for Fiscal Year 2016/17 is \$256.05 per EDU.

## **ZONE E**

To apportion the total estimated costs of Eastlake Maintenance District No. 1 -Zone E during any fiscal year, each of the parcels within the boundaries of Zone E are assigned Equivalent Dwelling Units ("EDU") based upon land use type, density, and runoff coefficients.

### Land Use and EDU Assignments

Land Use	Runoff Density	Coefficient	EDU/Acre
Single Family	0-2	0.60	1.00
	2-4	0.60	0.33
	4-6	0.60	0.20
	6-8	0.60	0.14
	8-10	0.60	0.11
Single Family	10-12	0.70	0.10
	12-20	0.70	0.07
Multi-Family	20+	0.80	0.05
Employment Park		0.90	1.50/acre
Commercial		0.80	1.33/acre
Church		0.70	1.17/acre
Golf Course		0.30	0.50/acre

The annual Collectible per EDU within the district is calculated by dividing the total annual costs by the total number of existing EDU within the district to determine the annual Collectible per EDU. Under no circumstances, can the annual Collectible per EDU exceed the maximum assessment per EDU unless the district has successfully undertaken the appropriate Proposition 218 proceedings. The current sum of the EDU's within Eastlake Maintenance District No. 1, Zone E is 668.03.

The Fiscal Year 2016/17 assessment is spread as follows:

Total Fiscal Year 2016/17 Budget	\$7,766.89
EDU/Acre	668.03
<b>Fiscal Year 2016/17 Collectible per EDU</b>	<b>\$11.63</b>

The maximum allowable Assessment rate for Fiscal Year 2016/17 is \$36.50 per EDU.

## **Assessment Diagram**

The Assessment Diagram has been submitted to the City Clerk in the format required under the provisions of the Acts. The lines and dimensions of each assessable parcel, as shown on the maps of the County Assessor for the current year, are made part of this report by reference.

## **25. BAY BOULEVARD MAINTENANCE DISTRICT**

The Bay Boulevard Maintenance District was formed on July 27, 1999 to fund the maintenance of various improvements and services within the boundaries of the district.

### ***Description of District Boundaries***

---

The Bay Boulevard Maintenance District is generally located along Bay Boulevard south of E Street, north of F Street, and west of 1-5. A copy of the boundary map for the Bay Boulevard Maintenance District can be located in Section 27 of this report.

### ***Description of Improvements and Services***

---

A general description of the improvements, facilities, and services to be maintained by the Bay Boulevard Maintenance District under these proceedings is described as follows, but shall not be limited to:

- The maintenance of the parkway on the west side of Bay Boulevard between from just south of the Nature Interpretive Center entrance at "E" Street to Lagoon Drive/"F" Street. This parkway is composed of Acacia and Canary Island pine trees. Street lighting is also included.
- Maintenance of the park located at the northwest corner of Bay Boulevard and Lagoon Drive and "F" Street. This park includes two separated lawn areas with picnic tables and trees, shrub and ground planting. There is also a small planted area on the northeast corner of "F" Street and Bay Blvd. Area lighting is also included.
- Furnishing of services and materials needed to maintain the landscaping and lighting, including irrigation, trimming, spraying, fertilizing and treating the landscaping for disease and injury.
- Removal of solid waste.
- Furnishing of water for irrigation and electricity for lighting and the irrigation system.
- Repairing the lighting and irrigation system.
- Trash collection and disposal.

### ***Estimate of Costs***

---

Please see Section 29 of this report for the OSD District Cost Summary that outlines the estimated cost of operating, maintaining, servicing and administering the improvements for Fiscal Year 2016/17. The Fiscal Year 2015/16 and Fiscal Year 2014/15 costs are also provided for comparison purposes.

## ***Fiscal Year 2016/17 Assessment***

---

Pursuant to the Assessment Law, all parcels within the boundaries of the district that have special benefit conferred upon them as a result of the maintenance and operation of improvements are identified and the proportionate special benefit derived by each identified parcel has been determined in relationship to the entire cost of the maintenance and operation of improvements. Only parcels that receive direct and special benefit are assessed, and each parcel is assessed in proportion to the estimated benefit received.

To apportion the total estimated costs of the district during any fiscal year, the annual costs will be apportioned based upon the parcel size of each parcel in acres.

The annual Collectible per acre within the district is calculated by dividing the total annual costs by the total number of existing acres within the district to determine the annual Collectible per acre. Under no circumstances, can the annual Collectible per acre exceed the maximum assessment per acre unless the district has successfully undertaken the appropriate Proposition 218 proceedings. The current sum of the acres within the Bay Boulevard Maintenance District is 6.39.

The Fiscal Year 2016/17 assessment is spread as follows:

Total Fiscal Year 2016/17 Budget	\$10,575.45
Acre	6.39
<b>Fiscal Year 2016/17 Collectible per acre</b>	<b>\$1,655.00</b>

The maximum allowable assessment rate for Fiscal Year 2016/17 is \$3,303.29 per acre.

## ***Assessment Diagram***

---

The Assessment Diagram has been submitted to the City Clerk in the format required under the provisions of the Acts. The lines and dimensions of each assessable parcel, as shown on the maps of the County Assessor for the current year, are made part of this report by reference.

## **26. TOWN CENTRE MAINTENANCE DISTRICT**

The Town Centre Maintenance District was formed on November 21, 1995 to fund the maintenance of various improvements and services within the boundaries of the district.

### ***Description of District Boundaries***

---

The Town Centre Maintenance District is generally located on Third Avenue between E Street on the north and G Street on the south. A copy of the boundary map for the Town Centre Maintenance District can be located in Section 27 of this report.

### ***Description of Improvements and Services***

---

A general description of the improvements, facilities, and services to be maintained by the Town Centre Maintenance District under these proceedings is described as follows, but shall not be limited to:

- Improvements on Third Avenue between "E" and "G" Streets: various improvements located between the curb and building fronts, including enhanced stamped concrete sidewalks and walkways, raised planters, container planters, shade structures with vines, supplemental tree plantings, landscaped covered bus stops, park benches, decorative street lamps, ornamental accent lighting in shade structure, decorative litter containers, ashtrays and an outdoor decorative clock.
- Improvements on "F" Street between Garrett and Third Avenue (south side of street): Supplemental tree plantings enhanced concrete sidewalks, and decorative street lamps.

### ***Estimate of Costs***

---

Please see Section 29 of this report for the OSD District Cost Summary that outlines the estimated cost of operating, maintaining, servicing and administering the improvements for Fiscal Year 2016/17. The Fiscal Year 2015/16 and Fiscal Year 2014/15 costs are also provided for comparison purposes.

### ***Fiscal Year 2016/17 Assessment***

---

Pursuant to the Assessment Law, all parcels within the boundaries of the district that have special benefit conferred upon them as a result of the maintenance and operation of improvements are identified and the proportionate special benefit derived by each identified parcel has been determined in relationship to the entire cost of the maintenance and operation of improvements. Only parcels that receive direct and special benefit are assessed, and each parcel is assessed in proportion to the estimated benefit received.

To apportion the total estimated costs of the district during any fiscal year, each of the parcels within the boundaries of the district are apportioned their special benefit received based upon the parcel size of each parcel in square feet.

The annual Collectible per square foot within the district is calculated by dividing the total annual

costs by the total number of existing square feet within the district to determine the annual Collectible per square foot. Under no circumstances, can the annual Collectible per square foot exceed the maximum assessment per square foot unless the district has successfully undertaken the appropriate Proposition 218 proceedings.

The Fiscal Year 2016/17 assessment is spread as follows:

Total Fiscal Year 2016/17 Budget	See below
Parcel Square Foot	See below
<b>Fiscal Year 2016/17 Collectible per square foot</b>	<b>\$0.00</b>

The maximum allowable Assessment rate for Fiscal Year 2016/17 is \$0.12 per square foot.

A downtown Property and Business Improvement District (PBID) replaced Town Centre Maintenance District (LMD) in 2001. At that time, it was anticipated that the Town Centre LMD would be dissolved. However, the City determined that there was some potential long-term exposure for the City based on the remote possibility that the current PBID might not receive sufficient support for re-approval in the future. Should the PBID not be re-approved at some future date, and if the Town Centre Maintenance District were dissolved, there would no longer be a funding mechanism for downtown landscape maintenance.

Based on this possibility, the Town Centre Maintenance District is kept open as a "ghost" district. This means that the City will set the maximum assessment amount for the district on an annual basis, even though property owners will not be billed on the tax roll. Should the PBID not be re-approved, the Town Centre Maintenance District remains in place and would provide the necessary funding for downtown landscape maintenance.

The current PBID was renewed with the adoption of Council Resolution No. 2006-222, for a period of ten (10) years. Therefore, the Town Centre Maintenance District remains as a "ghost" district.

### ***Assessment Diagram***

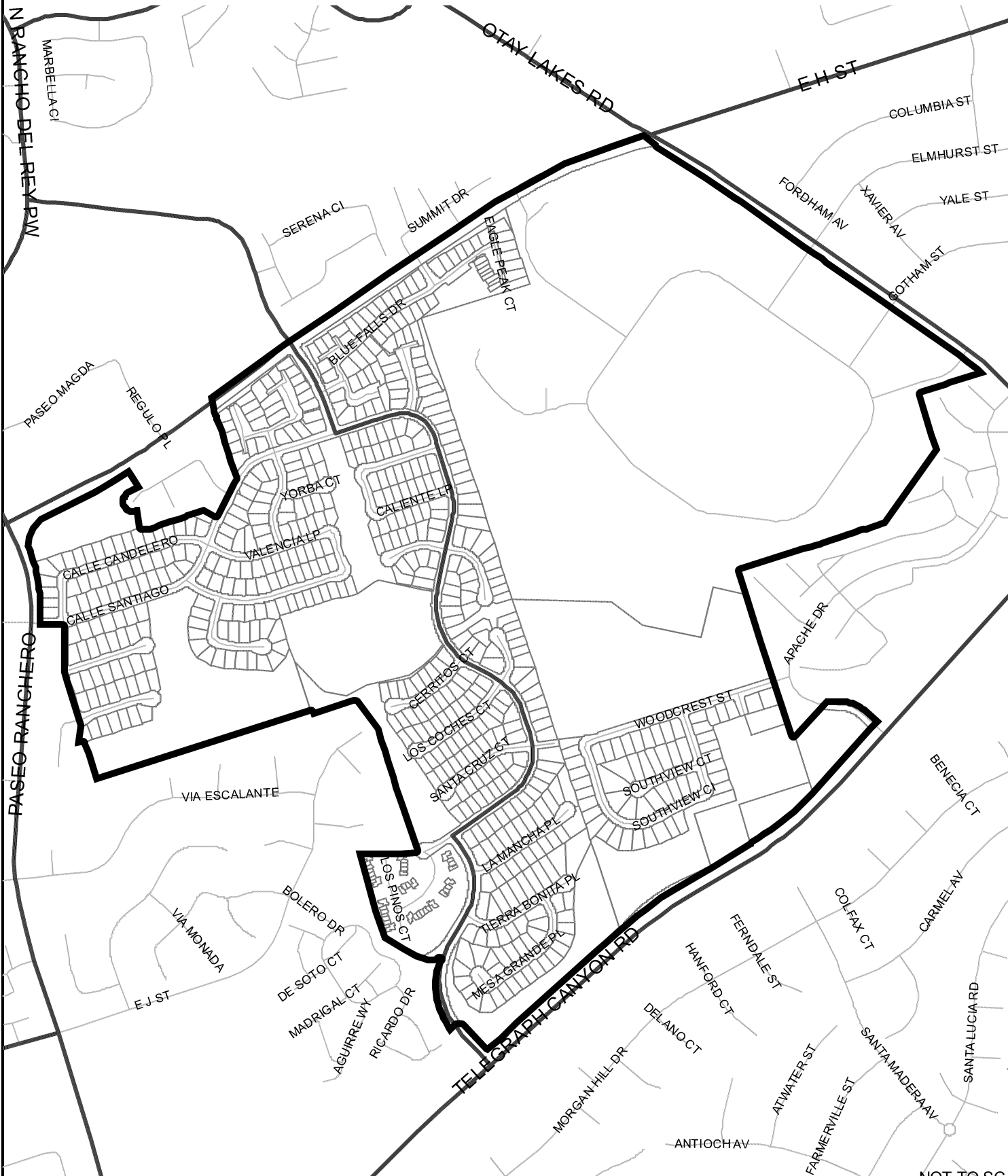
---

The Assessment Diagram has been submitted to the City Clerk in the format required under the provisions of the Acts. The lines and dimensions of each assessable parcel, as shown on the maps of the County Assessor for the current year, are made part of this report by reference.

## **27. BOUNDARY MAPS**

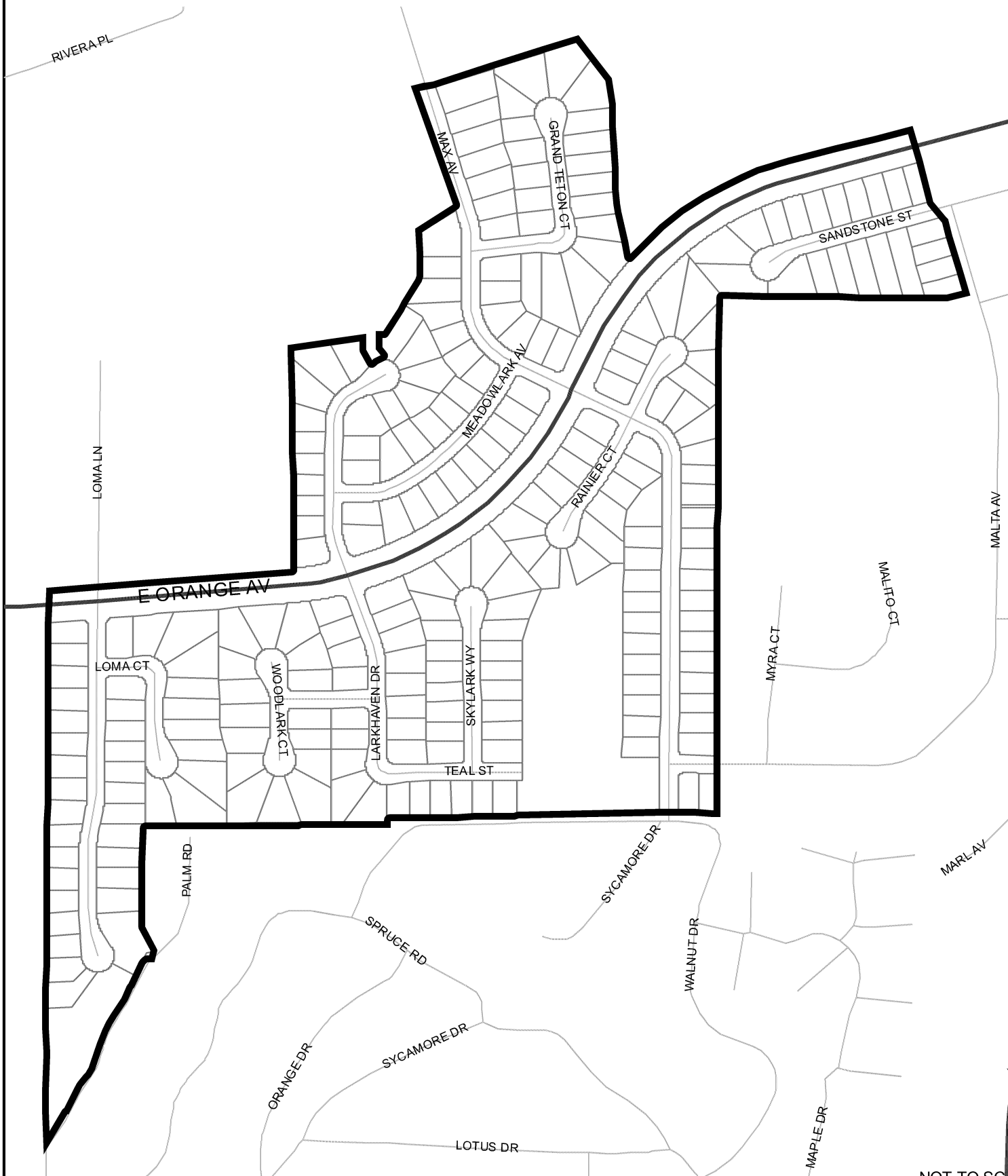
The following pages show boundary maps for each OSD.

**OPEN SPACE DISTRICT NO. 1**  
**City of Chula Vista**  
**County of San Diego**  
**State of California**  
**Boundary Map**

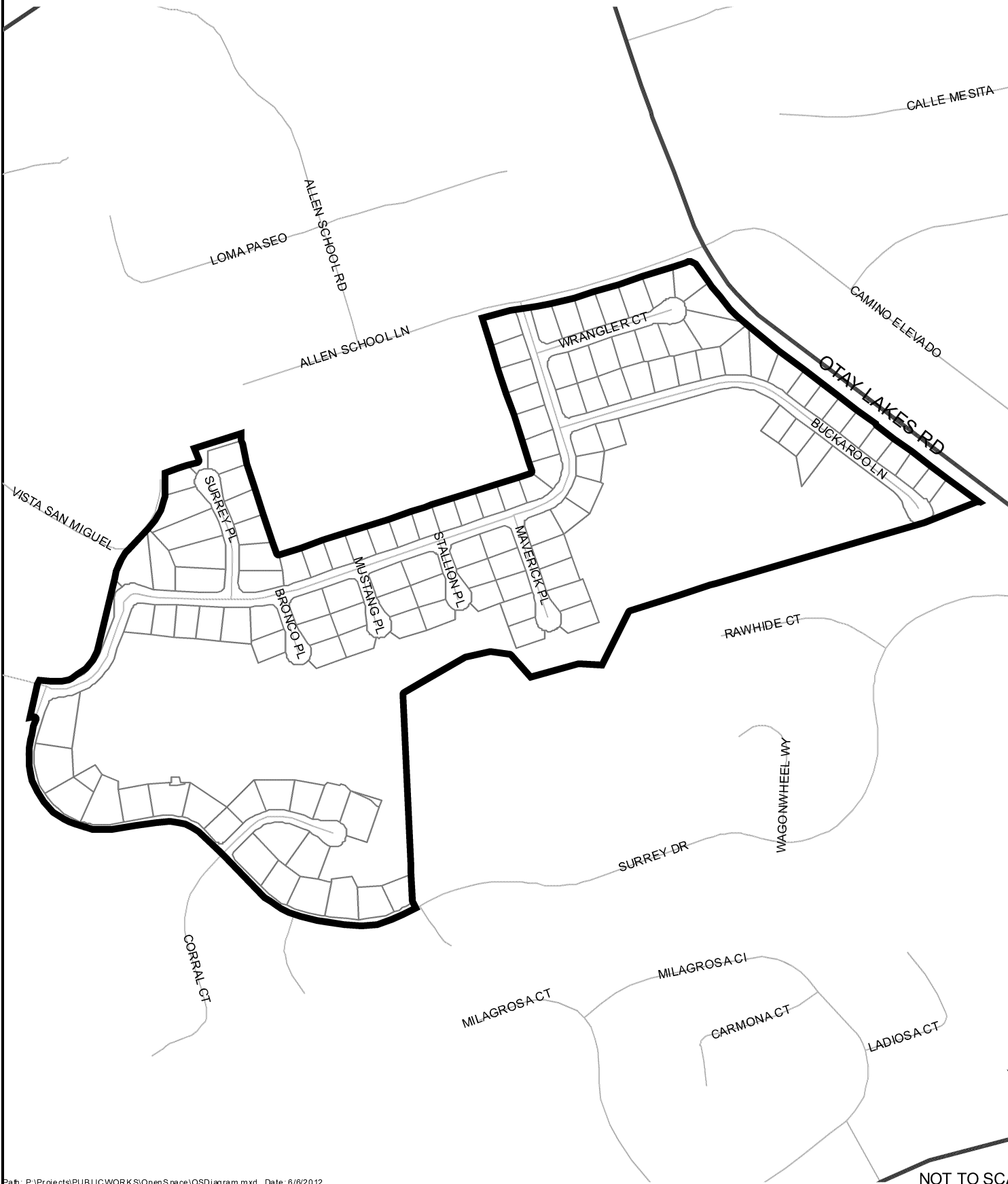




OPEN SPACE DISTRICT NO. 2  
City of Chula Vista  
County of San Diego  
State of California  
Boundary Map



OPEN SPACE DISTRICT NO. 3  
City of Chula Vista  
County of San Diego  
State of California  
Boundary Map



OPEN SPACE DISTRICT NO. 4  
City of Chula Vista  
County of San Diego  
State of California  
Boundary Map



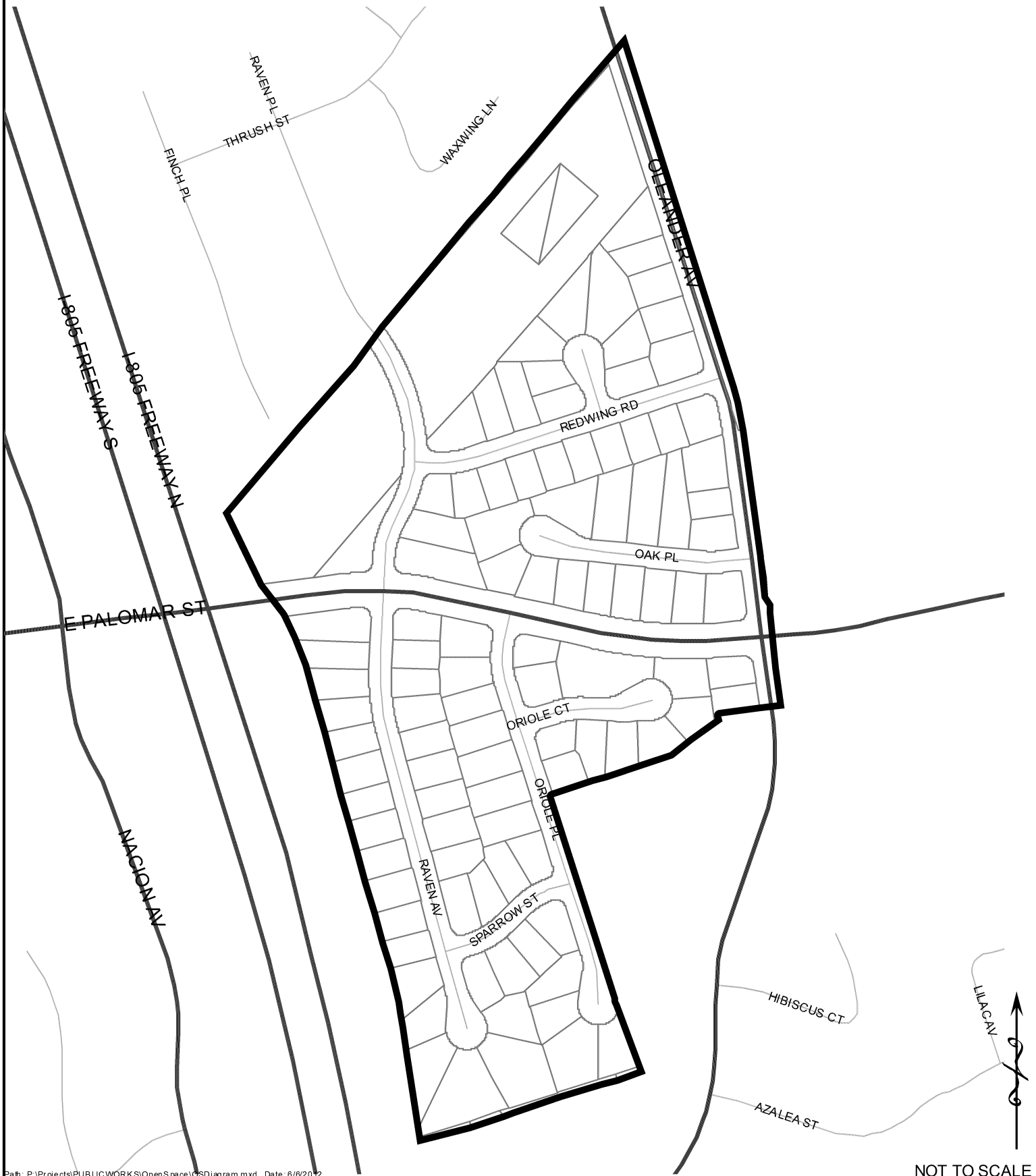
OPEN SPACE DISTRICT NO. 5  
City of Chula Vista  
County of San Diego  
State of California  
Boundary Map



OPEN SPACE DISTRICT NO. 6  
City of Chula Vista  
County of San Diego  
State of California  
Boundary Map

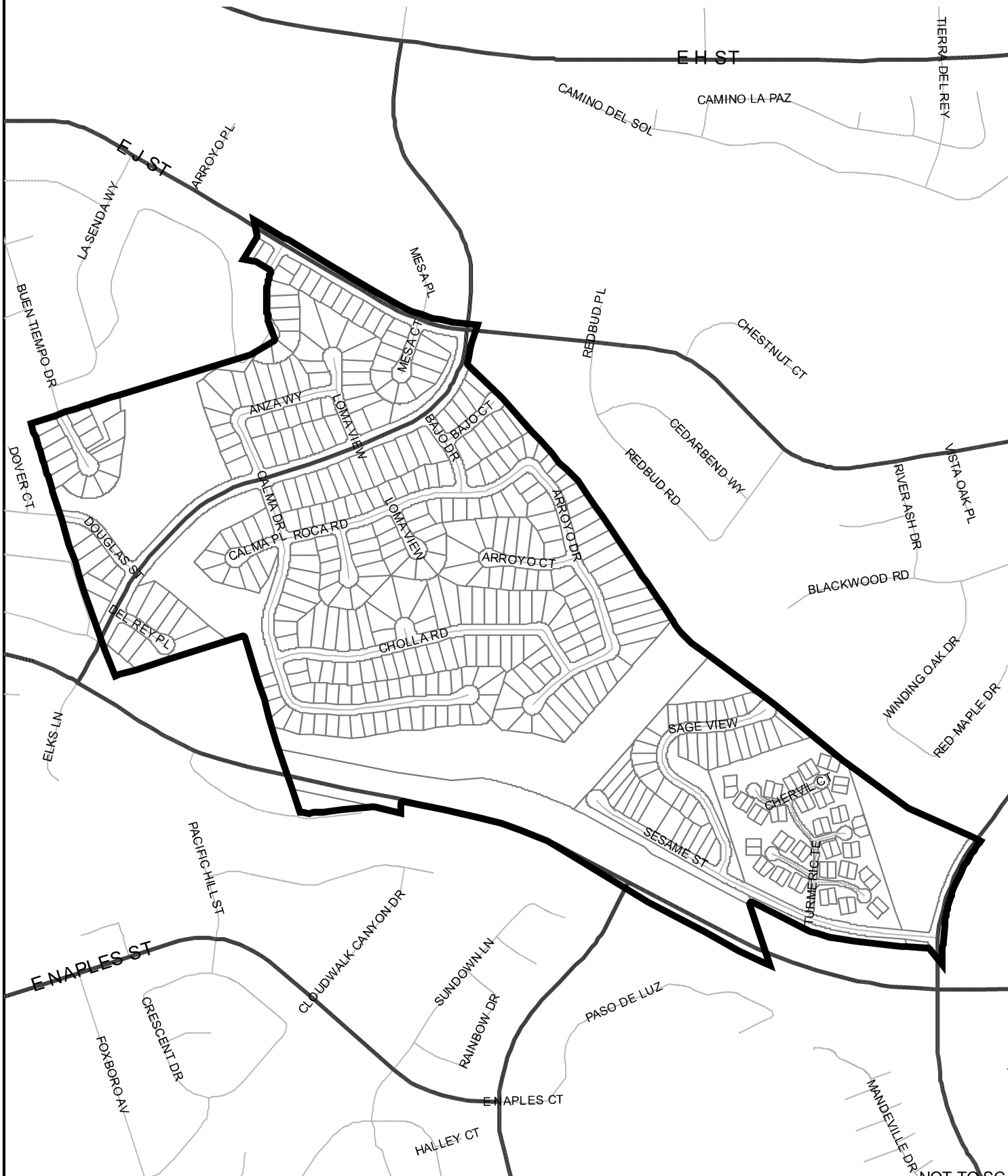


OPEN SPACE DISTRICT NO. 7  
City of Chula Vista  
County of San Diego  
State of California  
Boundary Map





OPEN SPACE DISTRICT NO. 9  
City of Chula Vista  
County of San Diego  
State of California  
Boundary Map

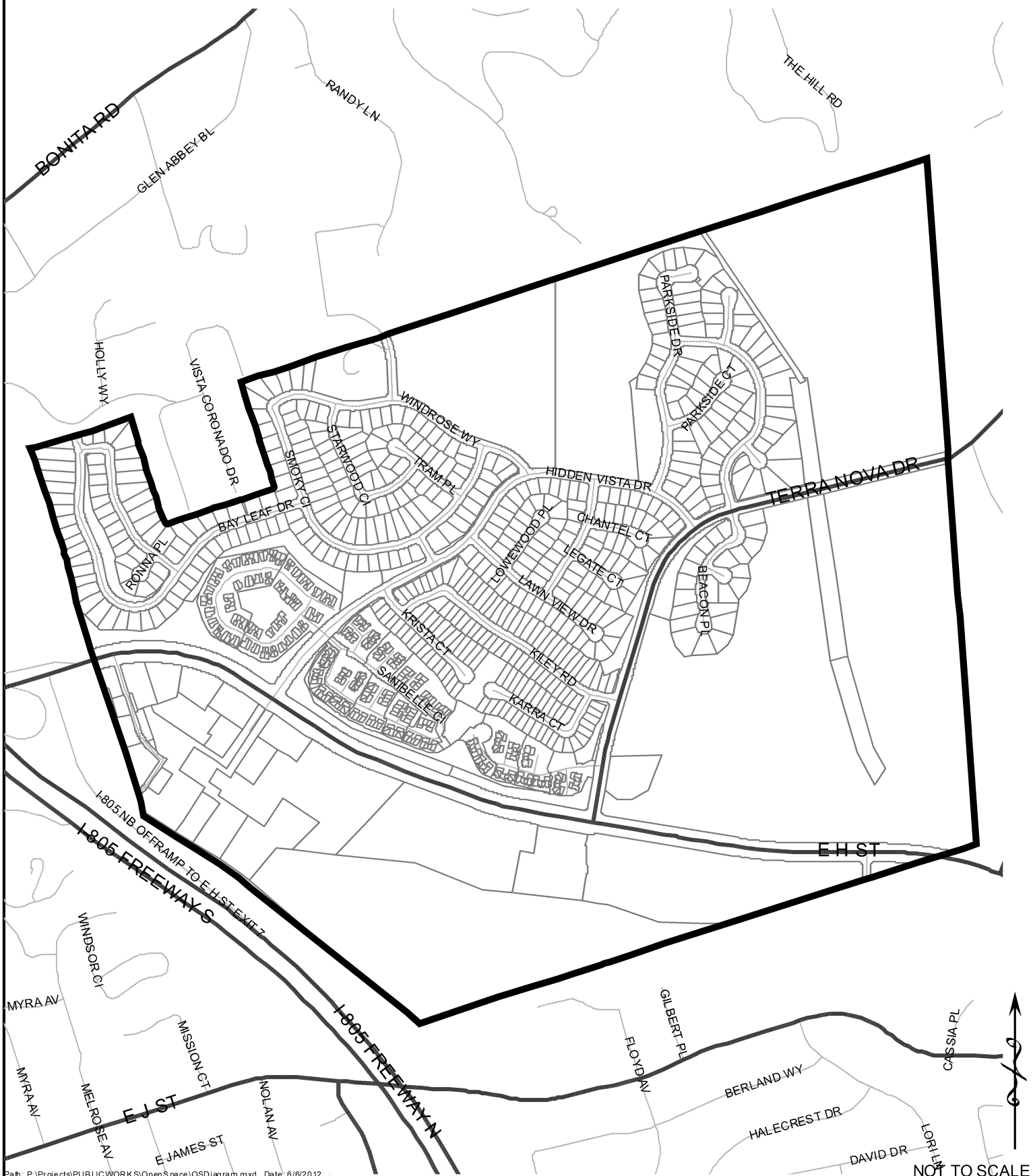




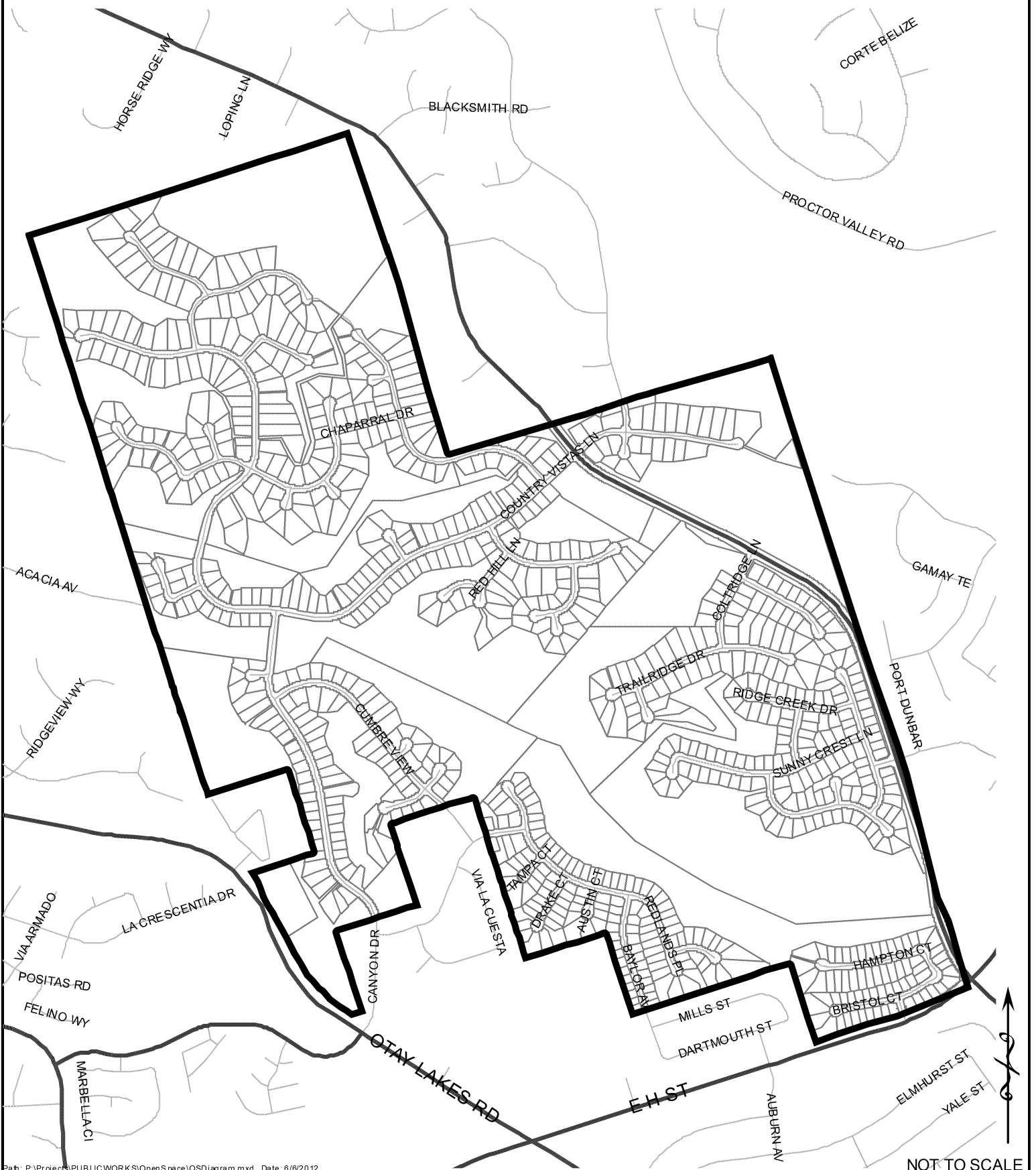
OPEN SPACE DISTRICT NO. 10  
City of Chula Vista  
County of San Diego  
State of California  
Boundary Map



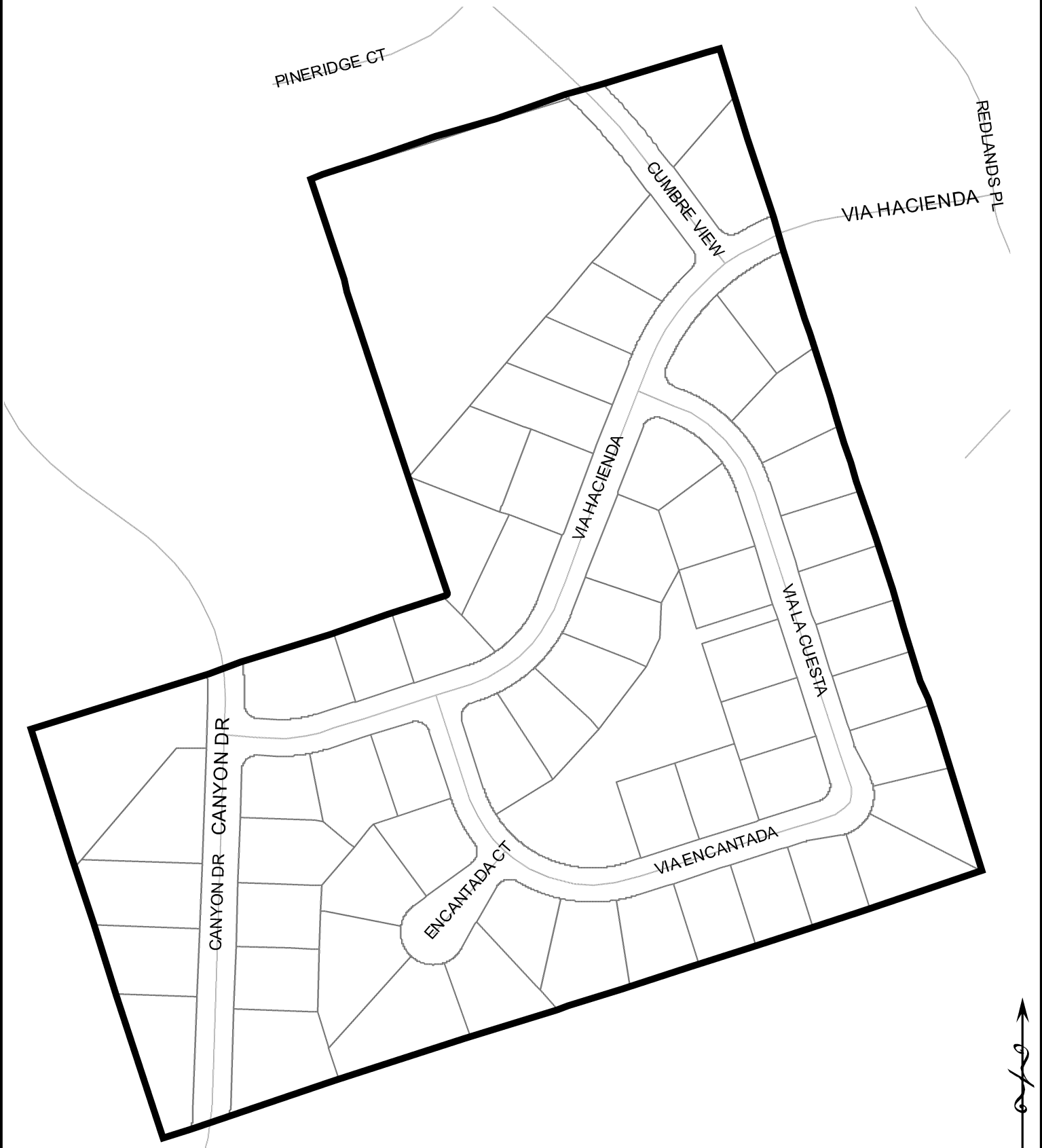
OPEN SPACE DISTRICT NO. 11  
City of Chula Vista  
County of San Diego  
State of California  
Boundary Map



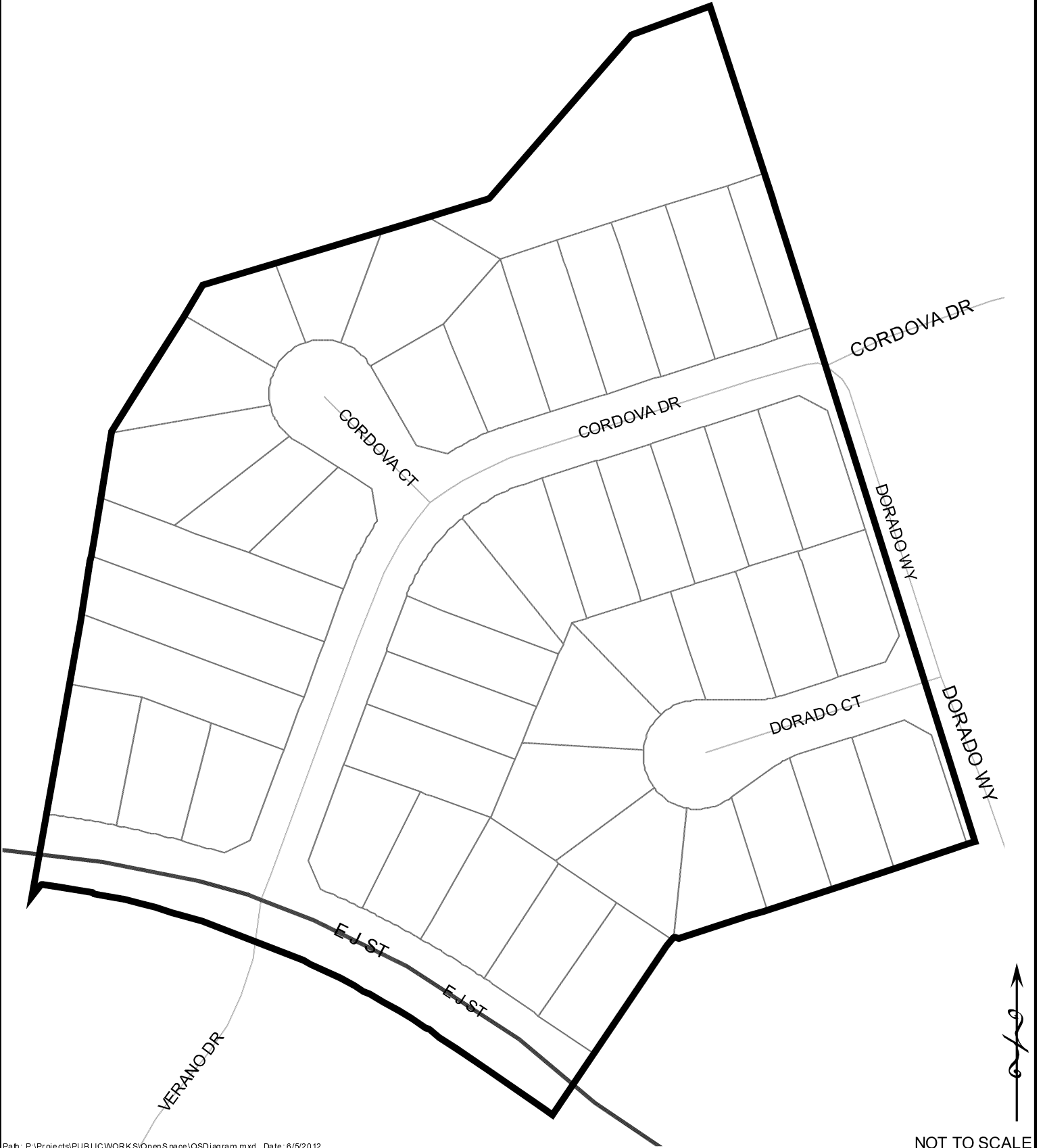
OPEN SPACE DISTRICT NO. 14  
City of Chula Vista  
County of San Diego  
State of California  
Boundary Map



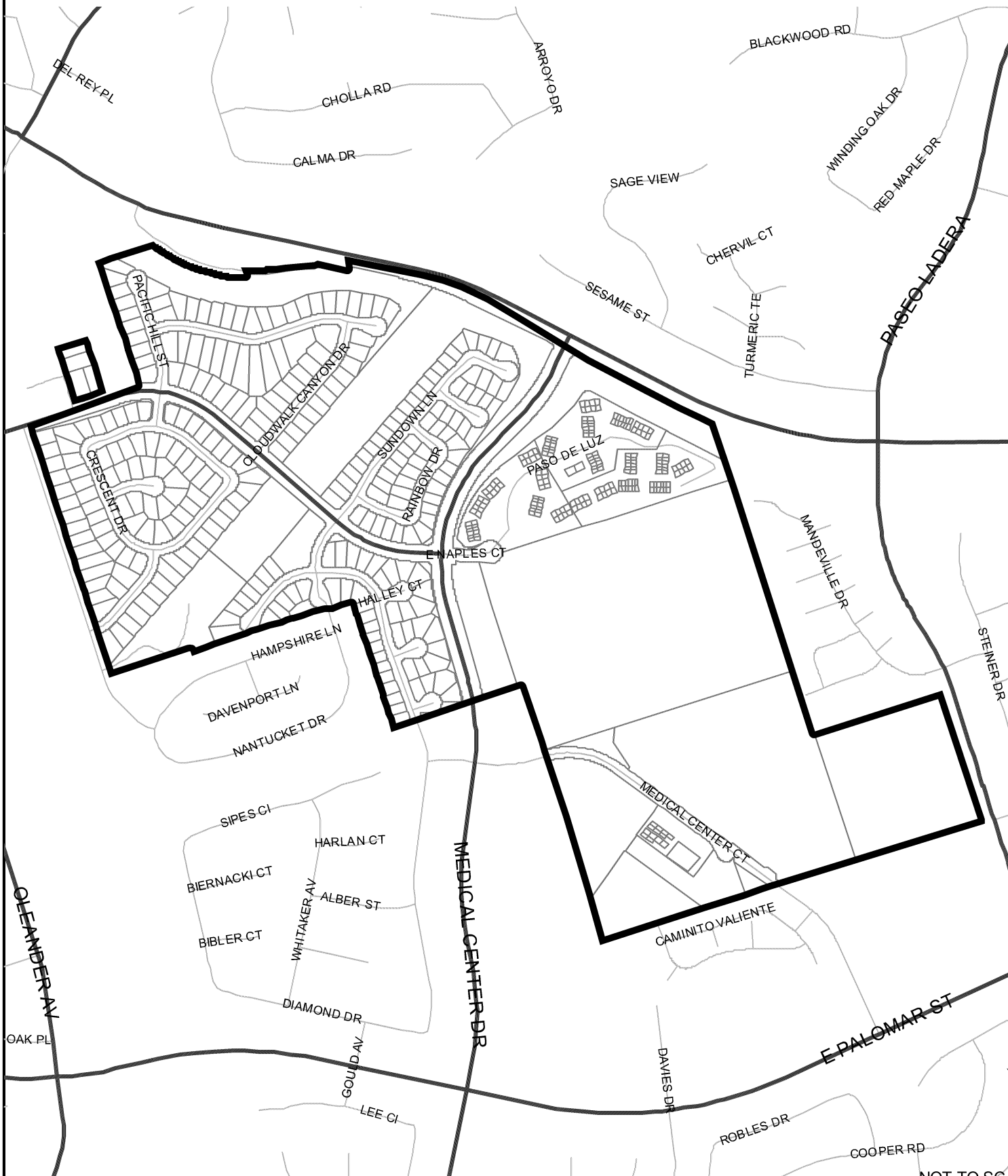
OPEN SPACE DISTRICT NO. 15  
City of Chula Vista  
County of San Diego  
State of California  
Boundary Map



OPEN SPACE DISTRICT NO. 17  
City of Chula Vista  
County of San Diego  
State of California  
Boundary Map

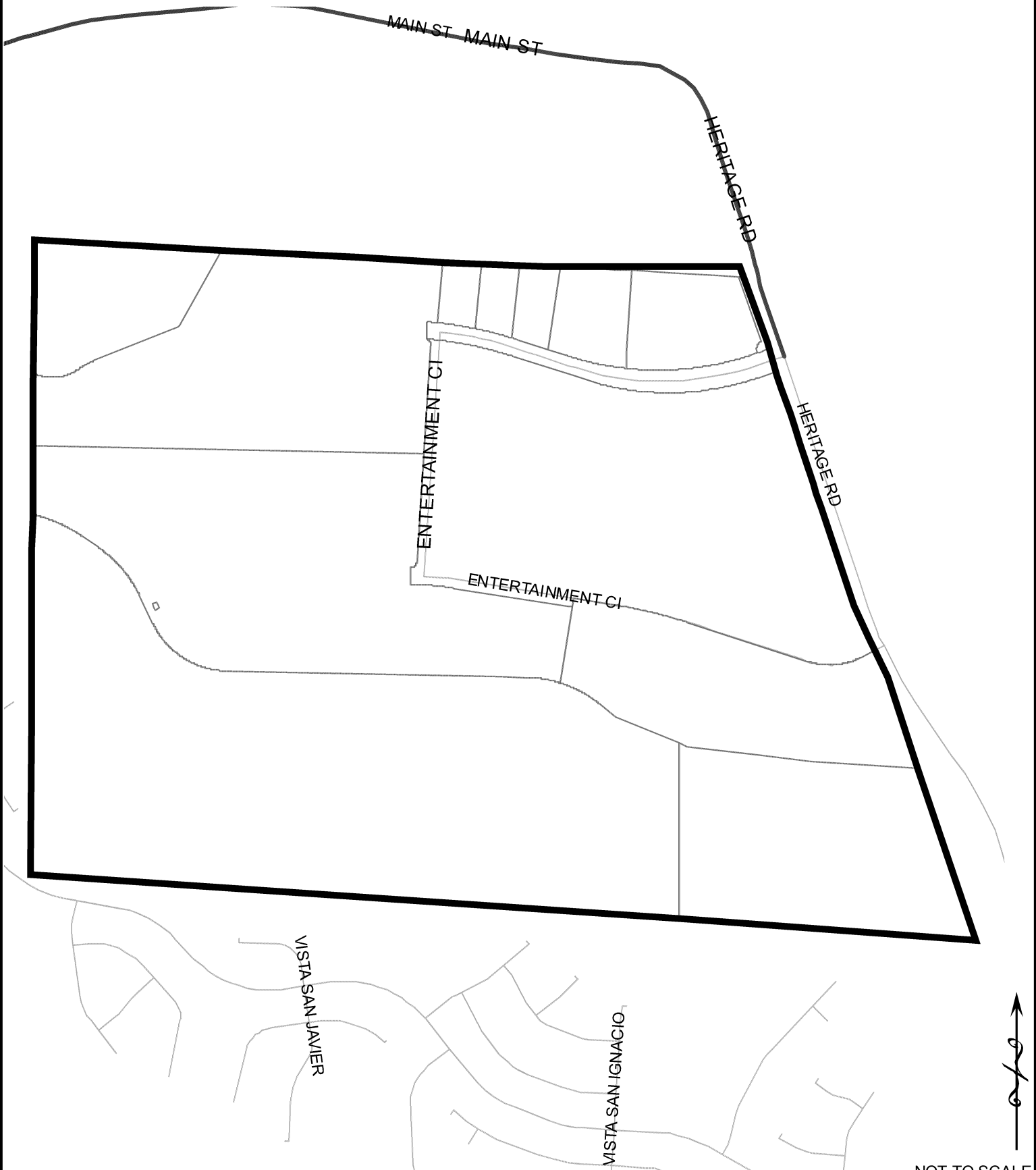


OPEN SPACE DISTRICT NO. 18  
City of Chula Vista  
County of San Diego  
State of California  
Boundary Map



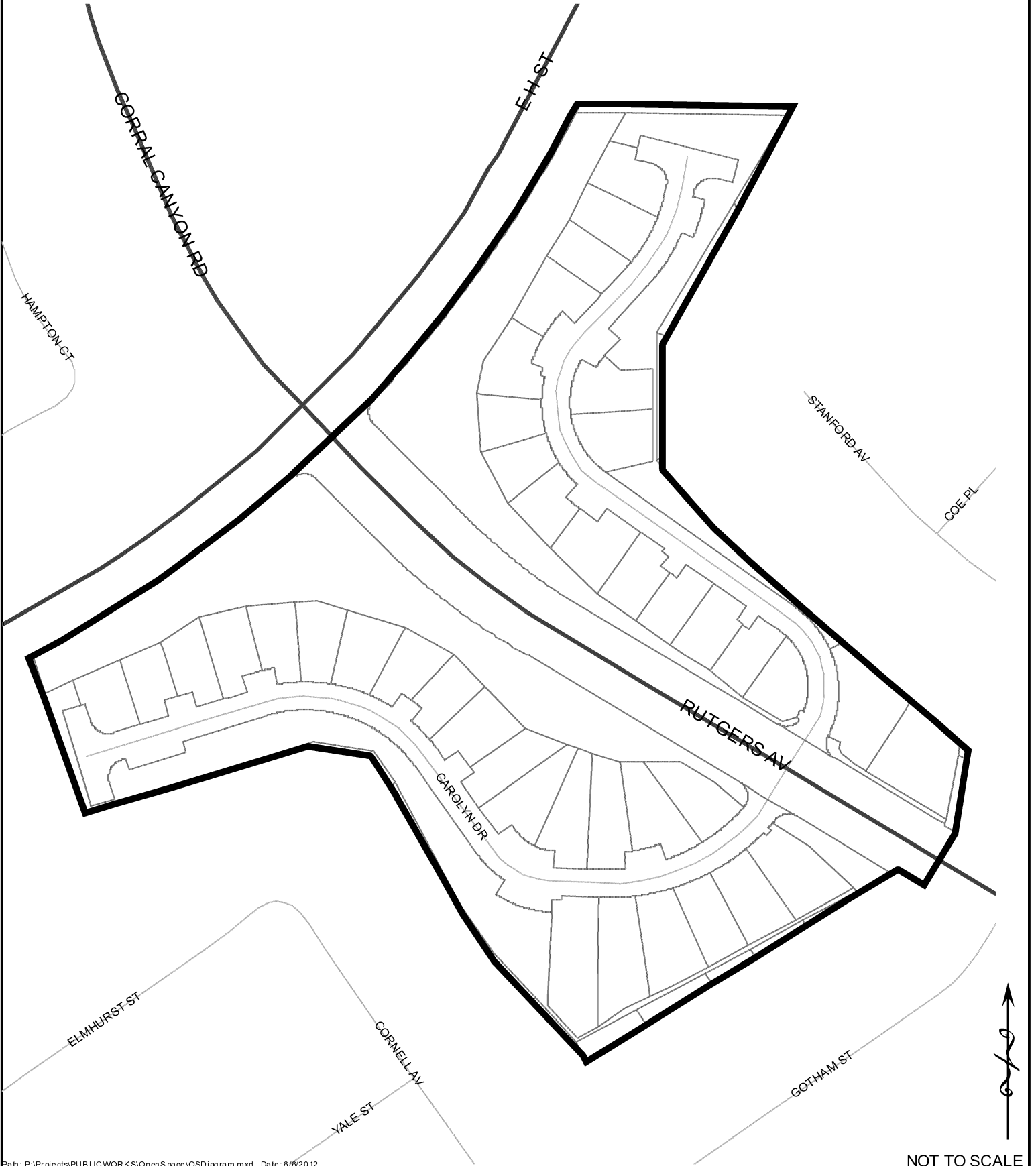


OPEN SPACE DISTRICT NO. 23  
City of Chula Vista  
County of San Diego  
State of California  
Boundary Map





OPEN SPACE DISTRICT NO. 24  
City of Chula Vista  
County of San Diego  
State of California  
Boundary Map

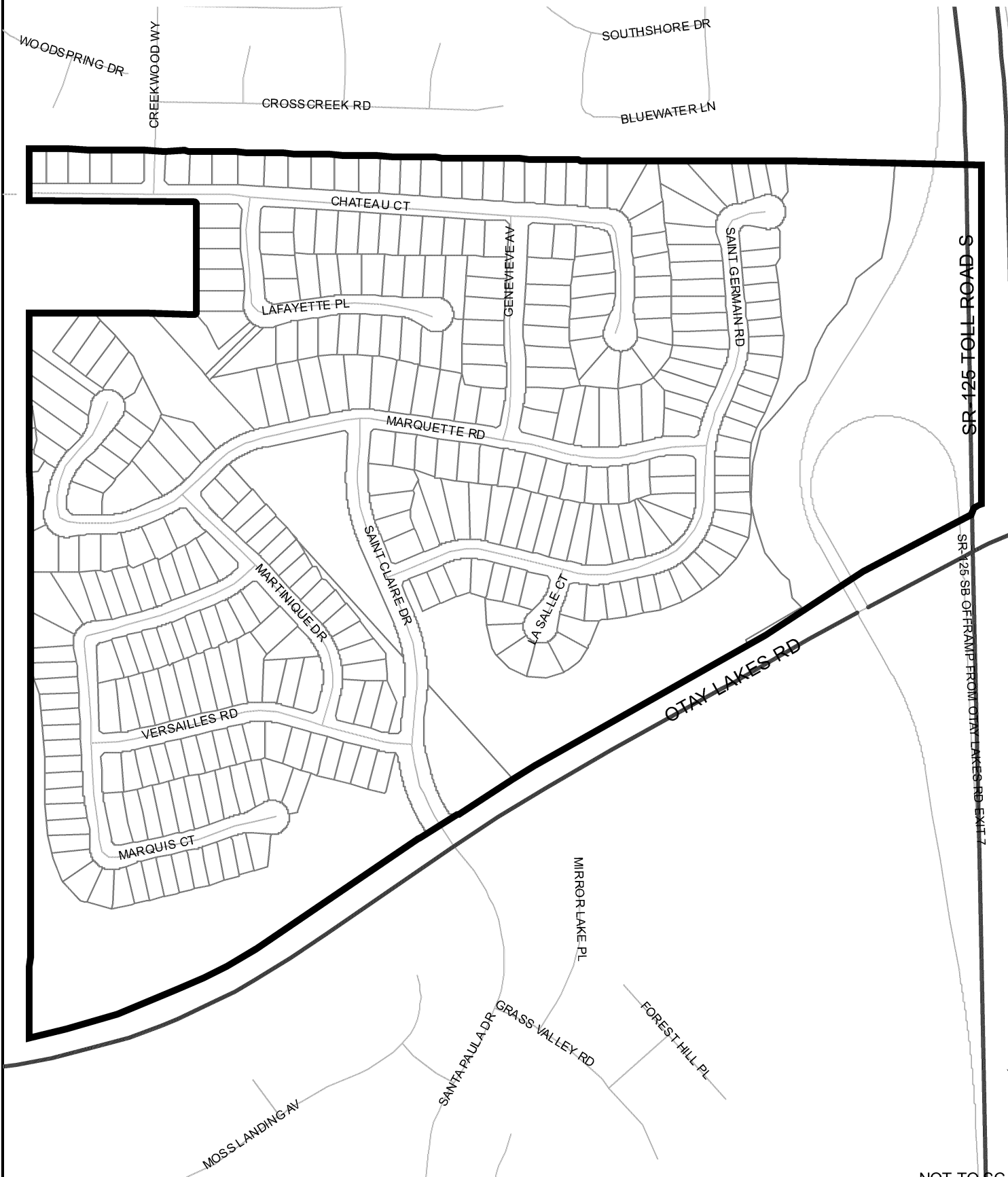


NOT TO SCALE

OPEN SPACE DISTRICT NO. 26  
City of Chula Vista  
County of San Diego  
State of California  
Boundary Map

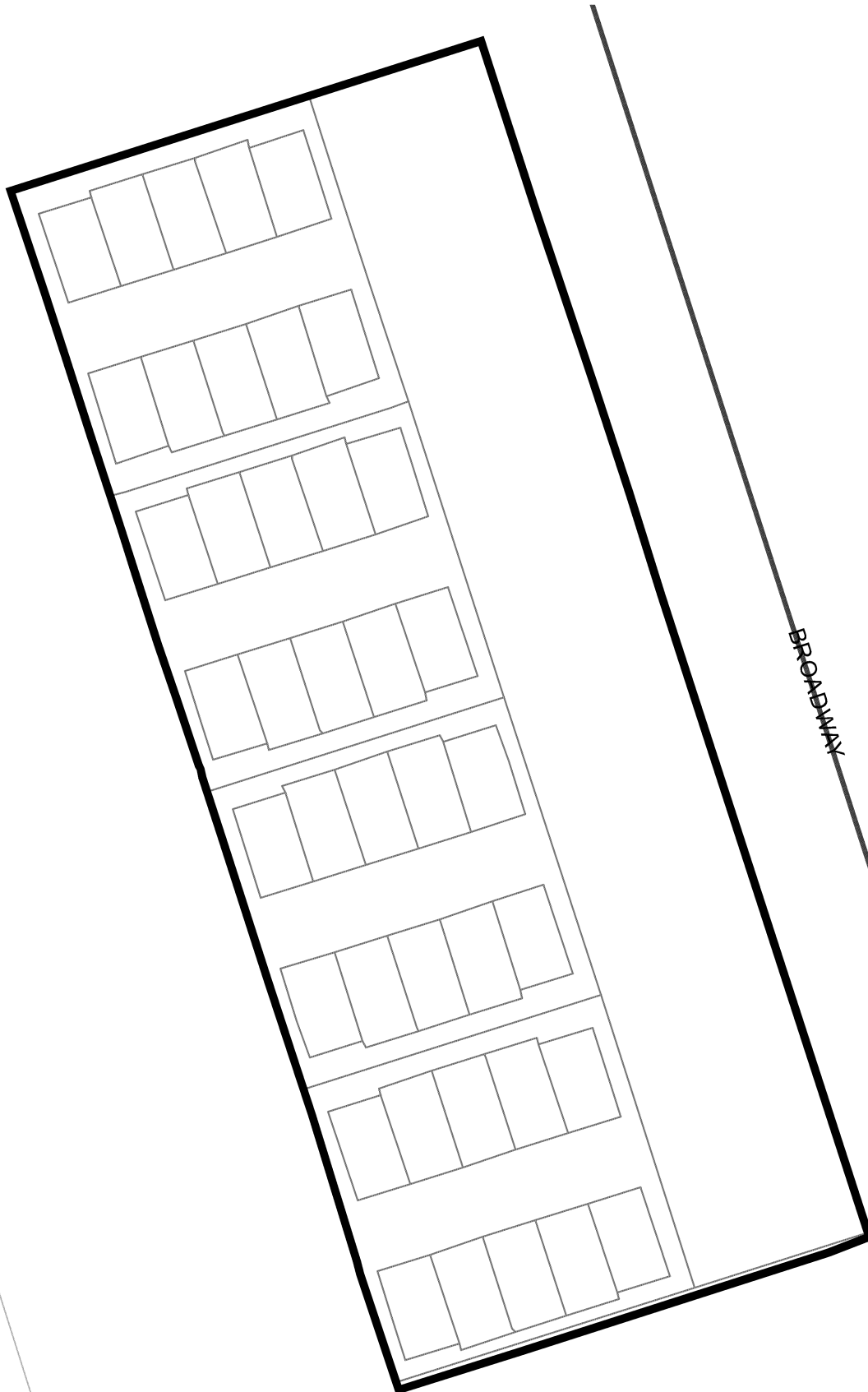


OPEN SPACE DISTRICT NO. 31  
City of Chula Vista  
County of San Diego  
State of California  
Boundary Map

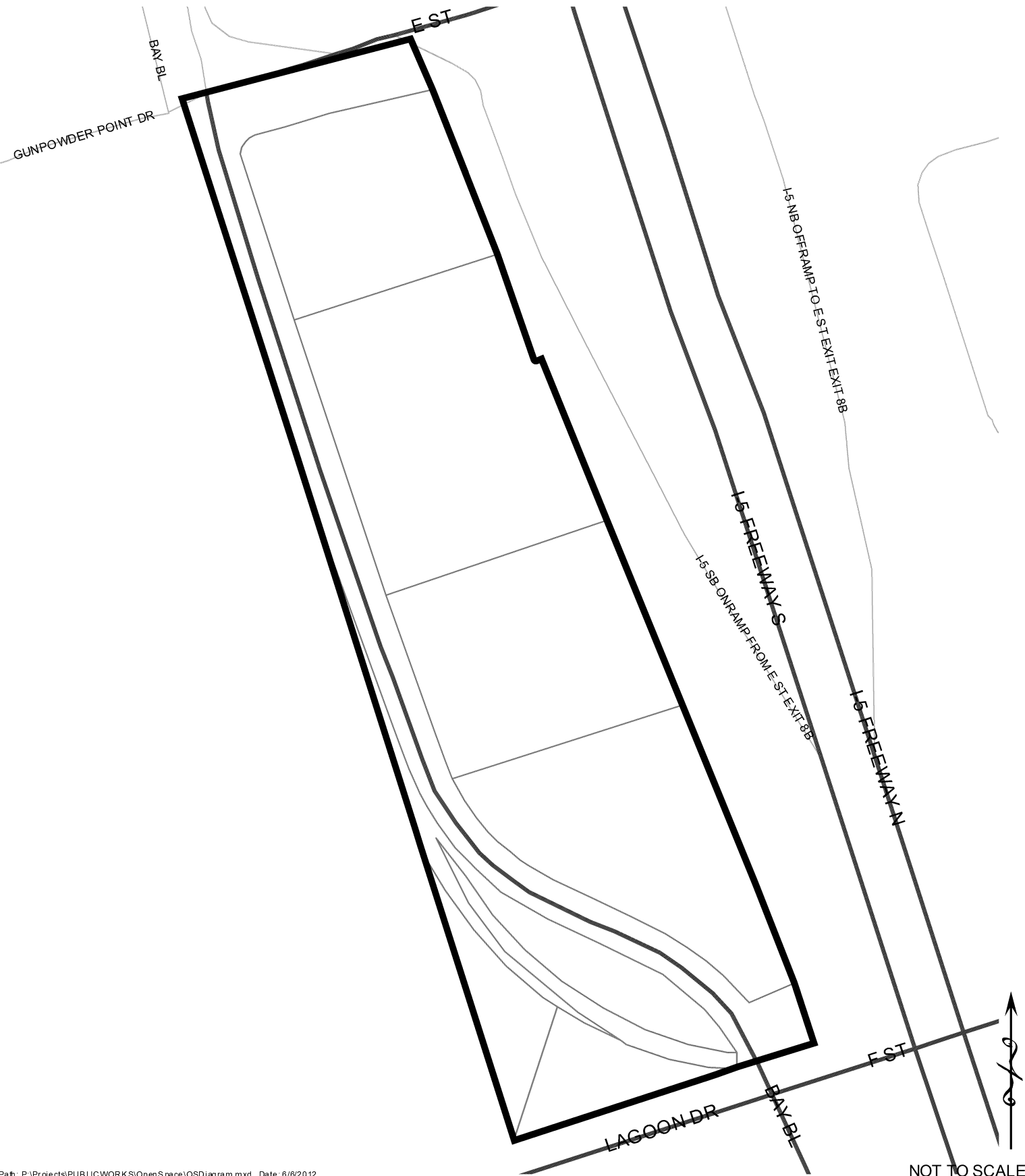


NOT TO SCALE

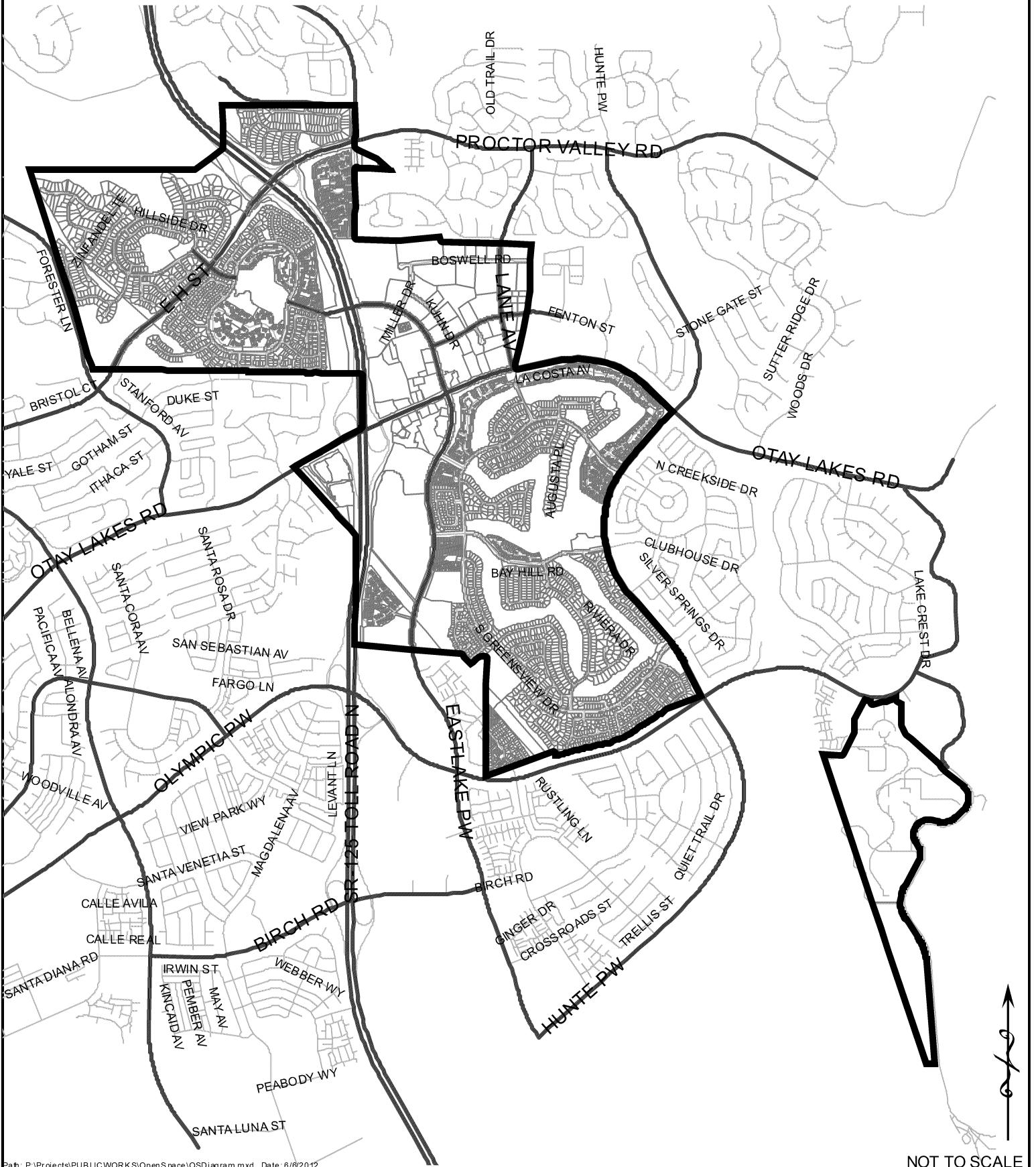
OPEN SPACE DISTRICT NO. 33  
City of Chula Vista  
County of San Diego  
State of California  
Boundary Map



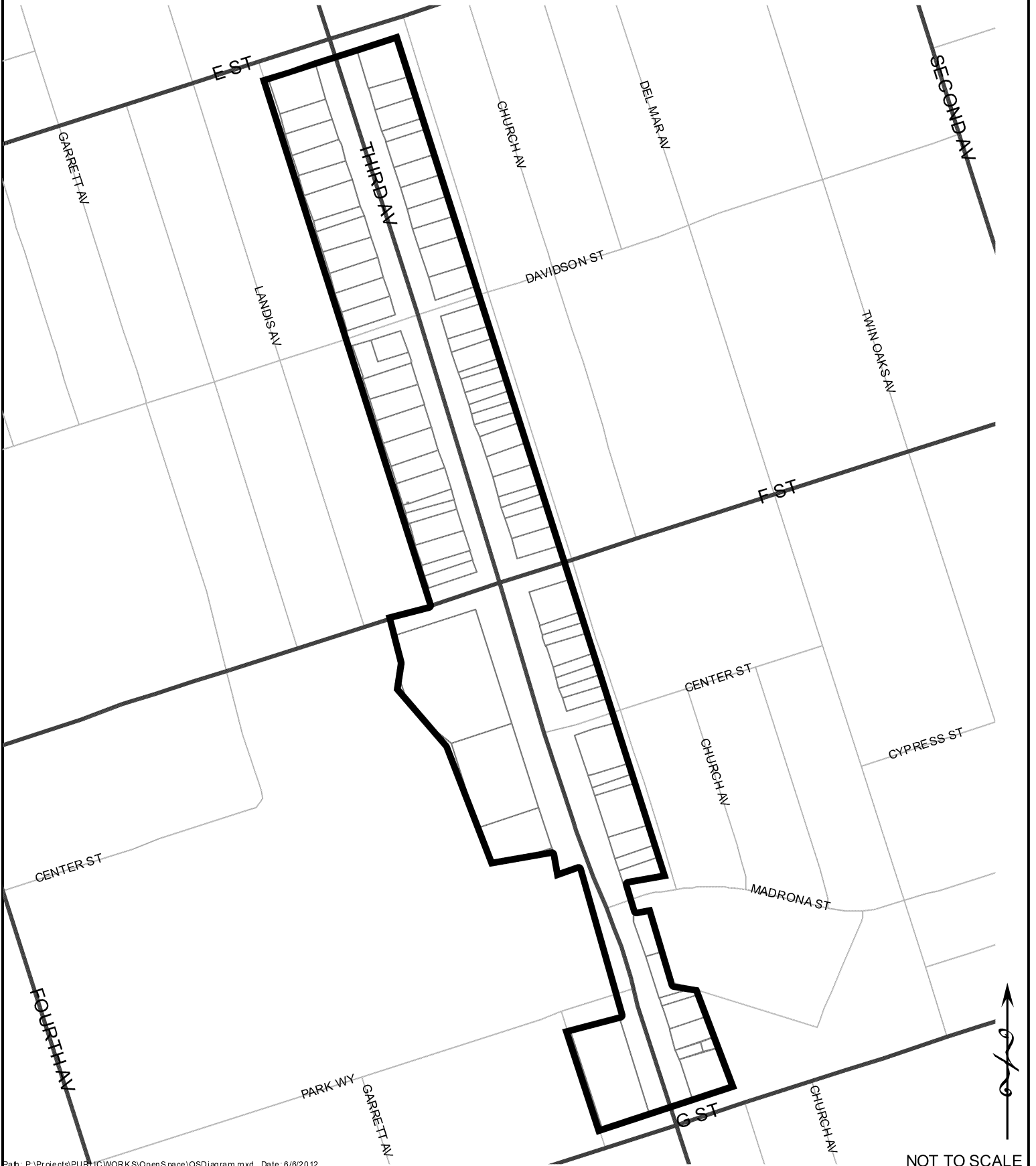
Bay Blvd.  
City of Chula Vista  
County of San Diego  
State of California  
Boundary Map



ELMD NO. 1  
City of Chula Vista  
County of San Diego  
State of California  
Boundary Map



Town Centre Improvement District  
City of Chula Vista  
County of San Diego  
State of California  
Boundary Map



## **28. DEFINITIONS OF BUDGETED ITEMS**

The following definitions describe the costs that are included in the OSDs estimate of costs shown in Section 28 of this report:

Personnel Services include the cost for non-traditional department staff members, such as legal review.

Utility Charges include the furnishing of electricity for irrigation controllers, pedestrian lighting and telephone service to centralized irrigation controllers.

Trash Collection & Disposal Fees include forty cubic yard roll off dumpsters to facilitate fire clearances, trail clearances and general large scale clean-up projects.

Water Charges include the furnishing of water required for the operation and maintenance of the landscaping facilities.

Services to Maintain Structures and Grounds include irrigation system repair and replacements. This pays for any labor costs involved with the installation of these parts.

City Staff Services include the costs of all particular departments and staff of the City for providing the coordination of OSD services, inspections, annual bid management, operations and maintenance of the improvements, response to public concerns, public education, and procedures associated with the levy and collection of assessments.

Contractual Services include the furnishing of landscaping companies to perform landscape maintenance tasks and the services of other experts typically outside the realm of routine landscape maintenance.

Landscape Supplies include plant material for the re-vegetation of bare areas, crop failures or enhanced supplemental plantings.

Materials to Maintain Structures and Grounds include the furnishing of parts and materials for the correct operation of systems. This pays for the parts/materials only, not any labor involved in the installation.

Backflow Certification includes annual State of California required testing, repair and replacement of backflow prevention devices.

Professional Services include unique contracts required for landscaping not covered under "Contractual Services."

Supplementals include labor associated with one-time maintenance.

Other Commodities include the product costs of one-time maintenance.

Advertising includes the furnishing of advertised bidding announcements for landscape contracts in local newspapers.

Transfer: Corporate Yard Debt Services include a portion of the debt service due on the property where services are coordinated.

Storm Maintenance includes the maintenance of detention basins, storm drains, catch basins,



hydrodynamic devices, infiltration basins and all other facilities that are directly related to storm water quality control.

Special Maintenance Fund includes maintenance items that occur as needed over a number of years (deferred maintenance costs).

Operating Reserve Collection is the amount collected to maintain reserves; the operating reserve will be funded through the annual collection of assessments.

## **29. DISTRICT COST SUMMARY**

The following pages show the Fiscal Year 2016/17 District Cost Summaries for each OSD.

# CITY OF CHULA VISTA

## OSD 1 (EL Rancho del Rey Units 1-4) Fiscal Year 2016/17 District Cost Summary

Description	2016/17 Amount	2015/16 Amount	2014/15 Amount
<b>Maintenance Costs</b>			
Personnel Services	\$0.00	\$0.00	\$0.00
Utility Charges	1,075.00	1,075.00	900.00
Trash Collection & Disposal Fees	600.00	900.00	600.00
Water Charges	27,695.00	37,695.00	25,900.00
Services to maintain structures, grounds	0.00	0.00	0.00
City Staff Services	9,155.00	17,677.00	15,855.22
Contractual Services	45,433.00	50,264.00	33,727.69
Landscape Supplies	0.00	0.00	0.00
Materials to maintain structures, grounds	2,523.00	4,523.00	4,523.00
Backflow Certification	0.00	0.00	0.00
Professional Services	0.00	0.00	0.00
Supplementals	0.00	0.00	0.00
Other Commodities	0.00	0.00	0.00
Advertising	0.00	0.00	0.00
Transfer: Corporate Yard Debt Services	0.00	0.00	0.00
Storm Maintenance	0.00	0.00	0.00
Specialized Services	0.00	0.00	0.00
Special Maintenance Fund	<u>0.00</u>	<u>0.00</u>	<u>0.00</u>
<b>Estimated Maintenance Cost</b>	<b>\$86,481.00</b>	<b>\$112,134.00</b>	<b>\$81,505.91</b>
<b>Levy Breakdown</b>			
Reserve Fund Replenishment/(Contribution)	<u>(2,687.47)</u>	<u>(29,677.08)</u>	<u>(245.53)</u>
<b>Balance to Levy</b>	<b>\$83,793.53</b>	<b>\$82,456.92</b>	<b>\$81,260.38</b>
Equivalent Dwelling Units (EDU's) (1)	655.20	655.20	657.65
Rate per EDU	\$127.89	\$125.85	\$123.56
Max Rate per EDU	\$127.89	\$125.85	\$123.56
<i>Percent change from prior year Max Rate</i>	1.62%	1.85%	1.31%
Beginning Reserve Fund Balance (2)	\$44,945.81	\$71,859.62	\$77,048.55
Reserve Fund Activity	<u>(2,687.47)</u>	<u>29,677.08</u>	<u>245.53</u>
Estimated Ending Reserve Fund Balance	\$42,258.33	\$101,536.70	\$77,294.08

(1) EDU's have been projected based upon Fiscal Year 2015/16 information.

(2) The estimated June 30, 2016 fund balance was projected on May 4, 2016.

# CITY OF CHULA VISTA

## OSD 2 (Lark Haven)

### Fiscal Year 2016/17 District Cost Summary

Description	2016/17 Amount	2015/16 Amount	2014/15 Amount
<b>Maintenance Costs</b>			
Personnel Services	\$0.00	\$0.00	\$0.00
Utility Charges	425.00	425.00	360.00
Trash Collection & Disposal Fees	0.00	0.00	0.00
Water Charges	3,500.00	6,500.00	5,900.00
Services to maintain structures, grounds	0.00	0.00	0.00
City Staff Services	0.00	7,143.00	8,143.32
Contractual Services	10,014.00	20,498.00	9,209.71
Landscape Supplies	0.00	0.00	0.00
Materials to maintain structures, grounds	500.00	1,036.00	1,036.00
Backflow Certification	0.00	0.00	0.00
Professional Services	0.00	0.00	0.00
Supplementals	0.00	0.00	0.00
Other Commodities	0.00	0.00	0.00
Advertising	0.00	0.00	0.00
Transfer: Corporate Yard Debt Services	0.00	0.00	0.00
Storm Maintenance	0.00	0.00	0.00
Specialized Services	0.00	0.00	0.00
Special Maintenance Fund	<u>0.00</u>	<u>0.00</u>	<u>0.00</u>
<b>Estimated Maintenance Cost</b>	<b>\$14,439.00</b>	<b>\$35,602.00</b>	<b>\$24,649.03</b>
<b>Levy Breakdown</b>			
Reserve Fund Replenishment/(Contribution)	332.87	0.00	0.00
Contribution Due to Shortfall	<u>0.00</u>	<u>(21,065.38)</u>	<u>(10,376.35)</u>
<b>Balance to Levy</b>	<b>\$14,771.87</b>	<b>\$14,536.62</b>	<b>\$14,272.68</b>
Equivalent Dwelling Units (EDU's) (1)	249.00	249.00	249.00
Rate per EDU	\$59.32	\$58.38	\$57.32
Max Rate per EDU	\$59.32	\$58.38	\$57.17
<i>Percent change from prior year Max Rate</i>	1.62%	1.85%	1.31%
Beginning Reserve Fund Balance (2)	\$0.00	\$0.00	\$0.00
Reserve Fund Activity	<u>332.87</u>	<u>0.00</u>	<u>0.00</u>
Estimated Ending Reserve Fund Balance	\$332.87	\$0.00	\$0.00

(1) EDU's have been projected based upon Fiscal Year 2015/16 information.

(2) The estimated June 30, 2016 fund balance was projected on May 4, 2016.

# CITY OF CHULA VISTA

## OSD 3 (Rancho Robinhood Units 1 & 2) Fiscal Year 2016/17 District Cost Summary

Description	2016/17 Amount	2015/16 Amount	2014/15 Amount
<b>Maintenance Costs</b>			
Personnel Services	\$0.00	\$0.00	\$0.00
Utility Charges	1,100.00	1,350.00	1,259.00
Trash Collection & Disposal Fees	200.00	0.00	0.00
Water Charges	18,291.00	26,691.00	20,420.00
Services to maintain structures, grounds	0.00	0.00	0.00
City Staff Services	2,419.00	11,969.00	10,393.76
Contractual Services	28,991.00	34,259.00	21,938.61
Landscape Supplies	0.00	0.00	0.00
Materials to maintain structures, grounds	500.00	500.00	500.00
Backflow Certification	0.00	0.00	0.00
Professional Services	0.00	0.00	0.00
Supplementals	0.00	0.00	0.00
Other Commodities	0.00	0.00	0.00
Advertising	0.00	0.00	0.00
Transfer: Corporate Yard Debt Services	0.00	0.00	0.00
Specialized Services	0.00	0.00	0.00
Storm Maintenance	0.00	0.00	0.00
Special Maintenance Fund	<u>0.00</u>	<u>0.00</u>	<u>0.00</u>
<b>Estimated Maintenance Cost</b>	<b><u>\$51,501.00</u></b>	<b><u>\$74,769.00</u></b>	<b><u>\$54,511.37</u></b>
<b>Levy Breakdown</b>			
Reserve Fund Replenishment/(Contribution)	<u>84.58</u>	<u>(24,005.79)</u>	<u>(4,670.27)</u>
<b>Balance to Levy</b>	<b><u>\$51,585.58</u></b>	<b><u>\$50,763.21</u></b>	<b><u>\$49,841.10</u></b>
Equivalent Dwelling Units (EDU's) (1)	127.00	127.00	127.00
Rate per EDU	\$406.19	\$399.71	\$392.45
Max Rate per EDU	\$406.19	\$399.71	\$392.45
Percent change from prior year Max Rate	1.62%	1.85%	1.31%
Beginning Reserve Fund Balance (2)	\$10,819.03	\$32,219.81	\$33,918.35
Reserve Fund Activity	<u>84.58</u>	<u>(24,005.79)</u>	<u>(4,670.27)</u>
Estimated Ending Reserve Fund Balance	\$10,903.61	\$8,214.02	\$29,248.08

(1) EDU's have been projected based upon Fiscal Year 2015/16 information.

(2) The estimated June 30, 2016 fund balance was projected on May 4, 2016.

# CITY OF CHULA VISTA

## OSD 4 (Bonita Ridge) Fiscal Year 2016/17 District Cost Summary

Description	2016/17 Amount	2015/16 Amount	2014/15 Amount
<b>Maintenance Costs</b>			
Personnel Services	\$0.00	\$0.00	\$0.00
Utility Charges	2,150.00	2,150.00	2,000.00
Trash Collection & Disposal Fees	400.00	400.00	400.00
Water Charges	19,000.00	24,000.00	20,750.00
Services to maintain structures, grounds	0.00	0.00	0.00
City Staff Services	11,271.00	20,003.00	18,271.28
Contractual Services	53,260.00	63,631.00	49,622.82
Landscape Supplies	0.00	0.00	0.00
Materials to maintain structures, grounds	3,800.00	6,800.00	6,800.00
Backflow Certification	0.00	0.00	0.00
Professional Services	0.00	0.00	0.00
Supplementals	0.00	0.00	0.00
Other Commodities	0.00	0.00	0.00
Advertising	0.00	0.00	0.00
Transfer: Corporate Yard Debt Services	0.00	0.00	0.00
Specialized Services	0.00	0.00	0.00
Storm Maintenance	0.00	0.00	0.00
Special Maintenance Fund	<u>0.00</u>	<u>0.00</u>	<u>0.00</u>
<b>Estimated Maintenance Cost</b>	<b><u>\$89,881.00</u></b>	<b><u>\$116,984.00</u></b>	<b><u>\$97,844.10</u></b>
<b>Levy Breakdown</b>			
Reserve Fund Replenishment/(Contribution)	<u>211.62</u>	<u>(28,328.30)</u>	<u>(10,799.80)</u>
<b>Balance to Levy</b>	<b><u>\$90,092.62</u></b>	<b><u>\$88,655.70</u></b>	<b><u>\$87,044.30</u></b>
Equivalent Dwelling Units (EDU's) (1)	210.00	210.00	210.00
Rate per EDU	\$429.01	\$422.17	\$414.50
Max Rate per EDU	\$429.01	\$422.17	\$414.50
Percent change from prior year Max Rate	1.62%	1.85%	1.31%
Beginning Reserve Fund Balance (2)	\$68,049.69	\$91,833.40	\$79,799.46
Reserve Fund Activity	<u>\$211.62</u>	<u>(\$28,328.30)</u>	<u>(\$10,799.80)</u>
Estimated Ending Reserve Fund Balance	\$68,261.31	\$63,505.10	\$68,999.66

(1) EDU's have been projected based upon Fiscal Year 2015/16 information.

(2) The estimated June 30, 2016 fund balance was projected on May 4, 2016.

# CITY OF CHULA VISTA

## OSD 5 (Southbay Villas) Fiscal Year 2016/17 District Cost Summary

Description	2016/17 Amount	2015/16 Amount	2014/15 Amount
<b>Maintenance Costs</b>			
Personnel Services	\$0.00	\$0.00	\$0.00
Utility Charges	625.00	625.00	540.00
Trash Collection & Disposal Fees	280.00	280.00	280.00
Water Charges	17,000.00	17,000.00	15,000.00
Services to maintain structures, grounds	0.00	0.00	0.00
City Staff Services	5,528.00	12,106.00	10,527.85
Contractual Services	24,032.00	32,771.00	25,093.35
Landscape Supplies	947.00	947.00	947.00
Materials to maintain structures, grounds	2,000.00	900.00	900.00
Backflow Certification	0.00	0.00	0.00
Professional Services	0.00	0.00	0.00
Supplementals	0.00	0.00	0.00
Other Commodities	0.00	0.00	0.00
Advertising	0.00	0.00	0.00
Transfer: Corporate Yard Debt Services	0.00	0.00	0.00
Storm Maintenance	0.00	0.00	0.00
Specialized Services	0.00	0.00	0.00
Special Maintenance Fund	<u>0.00</u>	<u>0.00</u>	<u>0.00</u>
<b>Estimated Maintenance Cost</b>	<b>\$50,412.00</b>	<b>\$64,629.00</b>	<b>\$53,288.20</b>
<b>Levy Breakdown</b>			
Reserve Fund Replenishment/(Contribution)	<u>627.58</u>	<u>(14,402.82)</u>	<u>(3,975.16)</u>
<b>Balance to Levy</b>	<b>\$51,039.58</b>	<b>\$50,226.18</b>	<b>\$49,313.04</b>
Equivalent Dwelling Units (EDU's) (1)	122.00	122.00	122.00
Rate per EDU	\$418.36	\$411.69	\$404.21
Max Rate per EDU	\$418.36	\$411.69	\$404.21
<i>Percent change from prior year Max Rate</i>	1.62%	1.85%	1.31%
Beginning Reserve Fund Balance (2)	\$24,564.15	\$37,833.34	\$29,355.74
Reserve Fund Activity	<u>627.58</u>	<u>(14,402.82)</u>	<u>(3,975.16)</u>
Estimated Ending Reserve Fund Balance	\$25,191.74	\$23,430.52	\$25,380.58

(1) EDU's have been projected based upon Fiscal Year 2015/16 information.

(2) The estimated June 30, 2016 fund balance was projected on May 4, 2016.

# CITY OF CHULA VISTA

## OSD 6 (Hilltop Vista) Fiscal Year 2016/17 District Cost Summary

Description	2016/17 Amount	2015/16 Amount	2014/15 Amount
<b>Maintenance Costs</b>			
Personnel Services	\$0.00	\$0.00	\$0.00
Utility Charges	500.00	500.00	446.00
Trash Collection & Disposal Fees	0.00	0.00	0.00
Water Charges	10,500.00	12,500.00	10,500.00
Services to maintain structures, grounds	0.00	0.00	0.00
City Staff Services	6,858.00	10,402.00	8,858.23
Contractual Services	13,059.00	18,947.00	14,313.65
Landscape Supplies	0.00	0.00	0.00
Materials to maintain structures, grounds	1,700.00	1,700.00	1,700.00
Backflow Certification	0.00	0.00	0.00
Professional Services	0.00	0.00	0.00
Supplementals	0.00	0.00	0.00
Other Commodities	0.00	0.00	0.00
Advertising	0.00	0.00	0.00
Transfer: Corporate Yard Debt Services	0.00	0.00	0.00
Storm Maintenance	0.00	0.00	0.00
Specialized Services	0.00	0.00	0.00
Special Maintenance Fund	<u>0.00</u>	<u>0.00</u>	<u>0.00</u>
<b>Estimated Maintenance Cost</b>	<b>\$32,617.00</b>	<b>\$44,049.00</b>	<b>\$35,817.88</b>
<b>Levy Breakdown</b>			
Reserve Fund Replenishment/(Contribution)	<u>900.22</u>	<u>(11,065.80)</u>	<u>(3,433.46)</u>
<b>Balance to Levy</b>	<b>\$33,517.22</b>	<b>\$32,983.20</b>	<b>\$32,384.42</b>
Equivalent Dwelling Units (EDU's) (1)	162.00	162.00	162.00
Rate per EDU	\$206.90	\$203.60	\$199.90
Max Rate per EDU	\$206.90	\$203.60	\$199.90
<i>Percent change from prior year Max Rate</i>	1.62%	1.85%	1.31%
Beginning Reserve Fund Balance (2)	\$22,177.67	\$33,258.11	\$25,629.80
Reserve Fund Activity	<u>900.22</u>	<u>(11,065.80)</u>	<u>(3,433.46)</u>
Estimated Ending Reserve Fund Balance	\$23,077.89	\$22,192.31	\$22,196.34

(1) EDU's have been projected based upon Fiscal Year 2015/16 information.

(2) The estimated June 30, 2016 fund balance was projected on May 4, 2016.



# CITY OF CHULA VISTA

## OSD 7 (Zenith Units 2, 3 & 4) Fiscal Year 2016/17 District Cost Summary

Description	2016/17 Amount	2015/16 Amount	2014/15 Amount
<b>Maintenance Costs</b>			
Personnel Services	\$0.00	\$0.00	\$0.00
Utility Charges	240.00	240.00	240.00
Trash Collection & Disposal Fees	0.00	0.00	0.00
Water Charges	2,000.00	2,000.00	2,000.00
Services to maintain structures, grounds	0.00	0.00	0.00
City Staff Services	4,237.00	4,237.00	3,990.40
Contractual Services	5,500.00	3,974.00	4,495.02
Landscape Supplies	0.00	0.00	0.00
Materials to maintain structures, grounds	1,000.00	1,000.00	1,000.00
Backflow Certification	0.00	0.00	0.00
Professional Services	0.00	0.00	0.00
Supplementals	0.00	0.00	0.00
Other Commodities	0.00	0.00	0.00
Advertising	0.00	0.00	0.00
Transfer: Corporate Yard Debt Services	0.00	0.00	0.00
Storm Maintenance	0.00	0.00	0.00
Specialized Services	0.00	0.00	0.00
Special Maintenance Fund	<u>0.00</u>	<u>0.00</u>	<u>0.00</u>
<b>Estimated Maintenance Cost</b>	<b>\$12,977.00</b>	<b>\$11,451.00</b>	<b>\$11,725.42</b>
<b>Levy Breakdown</b>			
Reserve Fund Replenishment/(Contribution)	<u>(4,129.00)</u>	<u>(8,227.33)</u>	<u>(1,910.96)</u>
<b>Balance to Levy</b>	<b>\$8,848.00</b>	<b>\$3,223.67</b>	<b>\$9,814.46</b>
Equivalent Dwelling Units (EDU's) (1)	100.00	101.00	101.00
Rate per EDU	\$88.48	\$31.92	\$97.17
Max Rate per EDU	\$144.52	\$142.21	\$139.63
<i>Percent change from prior year Max Rate</i>	1.62%	1.85%	1.31%
Beginning Reserve Fund Balance (2)	\$16,416.94	\$19,677.66	\$13,636.38
Reserve Fund Activity	<u>(4,129.00)</u>	<u>(8,227.33)</u>	<u>(1,910.96)</u>
Estimated Ending Reserve Fund Balance	\$12,287.94	\$11,450.33	\$11,725.42

(1) EDU's have been projected based upon Fiscal Year 2015/16 information.

(2) The estimated June 30, 2016 fund balance was projected on May 4, 2016.

# CITY OF CHULA VISTA

## OSD 8 (Rancho Robinhood Unit 3) Fiscal Year 2016/17 District Cost Summary

Description	2016/17 Amount	2015/16 Amount	2014/15 Amount
<b>Maintenance Costs</b>			
Personnel Services	\$0.00	\$0.00	\$0.00
Utility Charges	950.00	950.00	864.00
Trash Collection & Disposal Fees	350.00	280.00	280.00
Water Charges	19,360.00	25,830.00	19,600.00
Services to maintain structures, grounds	0.00	0.00	0.00
City Staff Services	5,752.00	17,434.00	15,752.02
Contractual Services	50,417.00	58,155.00	44,160.85
Landscape Supplies	0.00	0.00	0.00
Materials to maintain structures, grounds	500.00	2,300.00	2,300.00
Backflow Certification	0.00	0.00	0.00
Professional Services	0.00	0.00	0.00
Supplementals	0.00	0.00	0.00
Other Commodities	0.00	0.00	0.00
Advertising	0.00	0.00	0.00
Transfer: Corporate Yard Debt Services	0.00	0.00	0.00
Storm Maintenance	0.00	0.00	0.00
Specialized Services	0.00	0.00	0.00
Special Maintenance Fund	<u>0.00</u>	<u>0.00</u>	<u>0.00</u>
<b>Estimated Maintenance Cost</b>	<b>\$77,329.00</b>	<b>\$104,949.00</b>	<b>\$82,956.87</b>
<b>Levy Breakdown</b>			
Reserve Fund Replenishment/(Contribution)	<u>(4,701.83)</u>	<u>(33,479.80)</u>	<u>(12,785.17)</u>
<b>Balance to Levy</b>	<b>\$72,627.17</b>	<b>\$71,469.20</b>	<b>\$70,171.70</b>
Equivalent Dwelling Units (EDU's) (1)	110.00	110.00	110.00
Rate per EDU	\$660.25	\$649.72	\$637.92
Max Rate per EDU	\$660.25	\$649.72	\$637.92
<i>Percent change from prior year Max Rate</i>	1.62%	1.85%	1.31%
Beginning Reserve Fund Balance (2)	\$20,164.71	\$47,018.69	\$55,833.98
Reserve Fund Activity	<u>(4,701.83)</u>	<u>(33,479.80)</u>	<u>(12,785.17)</u>
Estimated Ending Reserve Fund Balance	\$15,462.88	\$13,538.89	\$43,048.81

(1) EDU's have been projected based upon Fiscal Year 2015/16 information.

(2) The estimated June 30, 2016 fund balance was projected on May 4, 2016.

# CITY OF CHULA VISTA

## OSD 9 (El Rancho del Rey) Fiscal Year 2016/17 District Cost Summary

Description	2016/17 Amount	2015/16 Amount	2014/15 Amount
<b>Maintenance Costs</b>			
Personnel Services	\$0.00	\$0.00	\$0.00
Utility Charges	500.00	500.00	432.00
Trash Collection & Disposal Fees	0.00	800.00	800.00
Water Charges	23,503.00	30,503.00	19,050.00
Services to maintain structures, grounds	0.00	0.00	0.00
City Staff Services	8,100.00	16,300.00	14,639.84
Contractual Services	44,835.00	57,750.00	44,333.41
Landscape Supplies	0.00	0.00	0.00
Materials to maintain structures, grounds	2,500.00	1,400.00	1,400.00
Backflow Certification	0.00	0.00	0.00
Professional Services	0.00	0.00	0.00
Supplementals	0.00	0.00	0.00
Other Commodities	0.00	0.00	0.00
Advertising	0.00	0.00	0.00
Transfer: Corporate Yard Debt Services	0.00	0.00	0.00
Storm Maintenance	0.00	0.00	0.00
Specialized Services	0.00	0.00	0.00
Special Maintenance Fund	<u>0.00</u>	<u>0.00</u>	<u>0.00</u>
<b>Estimated Maintenance Cost</b>	<b>\$79,438.00</b>	<b>\$107,253.00</b>	<b>\$80,655.25</b>
<b>Levy Breakdown</b>			
Reserve Fund Replenishment/(Contribution)	<u>(7,396.80)</u>	<u>(36,178.82)</u>	<u>(10,870.44)</u>
<b>Balance to Levy</b>	<b>\$72,041.20</b>	<b>\$71,074.18</b>	<b>\$69,784.81</b>
Equivalent Dwelling Units (EDU's) (1)	385.00	386.00	386.00
Rate per EDU	\$187.12	\$184.13	\$180.79
Max Rate per EDU	\$187.12	\$184.13	\$180.79
<i>Percent change from prior year Max Rate</i>	1.62%	1.85%	1.31%
Beginning Reserve Fund Balance (2)	\$9,330.05	\$40,690.26	\$49,681.75
Reserve Fund Activity	<u>(7,396.80)</u>	<u>(36,178.82)</u>	<u>(10,870.44)</u>
Estimated Ending Reserve Fund Balance	\$1,933.25	\$4,511.44	\$38,811.31

(1) EDU's have been projected based upon Fiscal Year 2015/16 information.

(2) The estimated June 30, 2016 fund balance was projected on May 4, 2016.

# CITY OF CHULA VISTA

## OSD 10 (El Rancho del Rey 6 & Casa del Rey) Fiscal Year 2016/17 District Cost Summary

Description	2016/17 Amount	2015/16 Amount	2014/15 Amount
<b>Maintenance Costs</b>			
Personnel Services	\$0.00	\$0.00	\$0.00
Utility Charges	825.00	825.00	750.00
Trash Collection & Disposal Fees	400.00	400.00	400.00
Water Charges	28,810.00	31,810.00	23,295.00
Services to maintain structures, grounds	0.00	0.00	0.00
City Staff Services	9,173.00	16,890.00	15,218.99
Contractual Services	44,847.00	55,852.00	43,261.14
Landscape Supplies	500.00	500.00	500.00
Materials to maintain structures, grounds	3,500.00	1,500.00	1,500.00
Backflow Certification	0.00	0.00	0.00
Professional Services	0.00	0.00	0.00
Supplementals	0.00	0.00	0.00
Other Commodities	0.00	0.00	0.00
Advertising	0.00	0.00	0.00
Transfer: Corporate Yard Debt Services	0.00	0.00	0.00
Storm Maintenance	0.00	0.00	0.00
Specialized Services	0.00	0.00	0.00
Special Maintenance Fund	<u>0.00</u>	<u>0.00</u>	<u>0.00</u>
<b>Estimated Maintenance Cost</b>	<b><u>\$88,055.00</u></b>	<b><u>\$107,777.00</u></b>	<b><u>\$84,925.13</u></b>
<b>Levy Breakdown</b>			
Reserve Fund Replenishment/(Contribution)	<u>(5,125.94)</u>	<u>(26,168.00)</u>	<u>(4,801.59)</u>
<b>Balance to Levy</b>	<b><u>\$82,929.06</u></b>	<b><u>\$81,609.00</u></b>	<b><u>\$80,123.54</u></b>
Equivalent Dwelling Units (EDU's) (1)	656.76	656.76	656.76
Rate per EDU	\$126.27	\$124.26	\$122.00
Max Rate per EDU	\$126.27	\$124.26	\$122.00
Percent change from prior year Max Rate	1.62%	1.85%	1.31%
Beginning Reserve Fund Balance (2)	\$57,378.49	\$78,329.47	\$67,535.78
Reserve Fund Activity	<u>(5,125.94)</u>	<u>(26,168.00)</u>	<u>(4,801.59)</u>
Estimated Ending Reserve Fund Balance	<u>\$52,252.55</u>	<u>\$52,161.47</u>	<u>\$62,734.19</u>

(1) EDU's have been projected based upon Fiscal Year 2015/16 information.

(2) The estimated June 30, 2016 fund balance was projected on May 4, 2016.

# CITY OF CHULA VISTA

## OSD 11 (Hidden Vista Village) Fiscal Year 2016/17 District Cost Summary

Description	2016/17 Amount	2015/16 Amount	2014/15 Amount
<b>Maintenance Costs</b>			
Personnel Services	\$0.00	\$0.00	\$0.00
Utility Charges	1,175.00	1,175.00	1,000.00
Trash Collection & Disposal Fees	2,000.00	2,000.00	2,000.00
Water Charges	64,500.00	64,500.00	48,000.00
Services to maintain structures, grounds	0.00	0.00	8,000.00
City Staff Services	29,043.00	29,043.00	27,132.82
Contractual Services	87,728.00	108,813.00	83,705.64
Landscape Supplies	711.00	711.00	711.00
Materials to maintain structures, grounds	8,000.00	8,000.00	0.00
Backflow Certification	0.00	0.00	0.00
Professional Services	0.00	0.00	0.00
Supplementals	0.00	0.00	0.00
Other Commodities	0.00	0.00	0.00
Advertising	0.00	0.00	0.00
Transfer: Corporate Yard Debt Services	0.00	0.00	0.00
Storm Maintenance	0.00	0.00	0.00
Specialized Services	0.00	0.00	0.00
Special Maintenance Fund	<u>0.00</u>	<u>0.00</u>	<u>0.00</u>
<b>Estimated Maintenance Cost</b>	<b>\$193,157.00</b>	<b>\$214,242.00</b>	<b>\$170,549.46</b>
<b>Levy Breakdown</b>			
Reserve Fund Replenishment/(Contribution)	<u>(24,339.43)</u>	<u>(48,121.22)</u>	<u>(7,435.08)</u>
<b>Balance to Levy</b>	<b>\$168,817.57</b>	<b>\$166,120.78</b>	<b>\$163,114.38</b>
Equivalent Dwelling Units (EDU's) <b>(1)</b>	1,321.04	1,321.04	1,321.04
Rate per EDU	\$127.79	\$125.75	\$123.47
Max Rate per EDU	\$127.79	\$125.75	\$123.47
Percent change from prior year Max Rate	1.62%	1.85%	1.31%
Beginning Reserve Fund Balance <b>(2)</b>	127,947.34	178,099.60	157,842.65
Reserve Fund Activity	<u>(24,339.43)</u>	<u>(48,121.22)</u>	<u>(7,435.08)</u>
Estimated Ending Reserve Fund Balance	\$103,607.91	\$129,978.38	\$150,407.57

(1) EDU's have been projected based upon Fiscal Year 2015/16 information.

(2) The estimated June 30, 2016 fund balance was projected on May 4, 2016.

# CITY OF CHULA VISTA

## OSD 14 (Bonita Long Canyon) Fiscal Year 2016/17 District Cost Summary

Description	2016/17 Amount	2015/16 Amount	2014/15 Amount
<b>Maintenance Costs</b>			
Personnel Services	\$0.00	\$0.00	\$0.00
Utility Charges	3,360.00	3,360.00	3,200.00
Trash Collection & Disposal Fees	3,000.00	5,600.00	5,600.00
Water Charges	156,300.00	176,300.00	146,300.00
Services to maintain structures, grounds	0.00	0.00	0.00
City Staff Services	35,376.00	68,760.00	68,374.55
Contractual Services	152,200.00	213,536.00	214,694.93
Landscape Supplies	0.00	0.00	0.00
Materials to maintain structures, grounds	4,000.00	4,000.00	4,000.00
Backflow Certification	0.00	0.00	0.00
Professional Services	0.00	0.00	0.00
Supplementals	0.00	0.00	0.00
Other Commodities	0.00	0.00	0.00
Advertising	0.00	0.00	0.00
Transfer: Corporate Yard Debt Services	0.00	0.00	0.00
Storm Maintenance	0.00	0.00	0.00
Specialized Services	0.00	0.00	0.00
Special Maintenance Fund	<u>0.00</u>	<u>0.00</u>	<u>0.00</u>
<b>Estimated Maintenance Cost</b>	<b><u>\$354,236.00</u></b>	<b><u>\$471,556.00</u></b>	<b><u>\$442,169.48</u></b>
<b>Levy Breakdown</b>			
Reserve Fund Replenishment/(Contribution)	241.23	(51,286.00)	(99,679.50)
Contribution Due to Shortfall	<u>0.00</u>	<u>(71,445.40)</u>	<u>0.00</u>
<b>Balance to Levy</b>	<b><u>\$354,477.23</u></b>	<b><u>\$348,824.60</u></b>	<b><u>\$342,489.98</u></b>
Equivalent Dwelling Units (EDU's) (1)	863.00	863.00	863.00
Rate per EDU	\$410.75	\$404.20	\$396.86
Max Rate per EDU	\$410.75	\$404.20	\$396.86
Percent change from prior year Max Rate	1.62%	1.85%	1.31%
Beginning Reserve Fund Balance (2)	\$0.00	\$51,286.00	\$104,959.00
Reserve Fund Activity	<u>241.23</u>	<u>(51,286.00)</u>	<u>(99,679.50)</u>
Estimated Ending Reserve Fund Balance	\$241.23	\$0.00	\$5,279.50

(1) EDU's have been projected based upon Fiscal Year 2015/16 information.

(2) The estimated June 30, 2016 fund balance was projected on May 4, 2016.

# CITY OF CHULA VISTA

## OSD 15 (Bonita Haciendas) Fiscal Year 2016/17 District Cost Summary

Description	2016/17 Amount	2015/16 Amount	2014/15 Amount
<b>Maintenance Costs</b>			
Personnel Services	\$0.00	\$0.00	\$0.00
Utility Charges	375.00	375.00	292.00
Trash Collection & Disposal Fees	0.00	800.00	800.00
Water Charges	6,000.00	9,200.00	7,400.00
Services to maintain structures, grounds	0.00	0.00	0.00
City Staff Services	0.00	9,497.00	7,971.02
Contractual Services	20,779.00	29,740.00	12,313.78
Landscape Supplies	0.00	0.00	0.00
Materials to maintain structures, grounds	0.00	500.00	500.00
Backflow Certification	0.00	0.00	0.00
Professional Services	0.00	0.00	0.00
Supplementals	0.00	0.00	0.00
Other Commodities	0.00	0.00	0.00
Advertising	0.00	0.00	0.00
Transfer: Corporate Yard Debt Services	0.00	0.00	0.00
Storm Maintenance	0.00	0.00	0.00
Specialized Services	0.00	0.00	0.00
Special Maintenance Fund	<u>0.00</u>	<u>0.00</u>	<u>0.00</u>
<b>Estimated Maintenance Cost</b>	<b>\$27,154.00</b>	<b>\$50,112.00</b>	<b>\$29,276.80</b>
<b>Levy Breakdown</b>			
Reserve Fund Replenishment/(Contribution)	0.00	(6,839.60)	(7,573.67)
Contribution Due to Shortfall	<u>(4,691.07)</u>	<u>(21,167.80)</u>	<u>0.00</u>
<b>Balance to Levy</b>	<b>\$22,462.93</b>	<b>\$22,104.60</b>	<b>\$21,703.13</b>
Equivalent Dwelling Units (EDU's) (1)	57.00	57.00	57.00
Rate per EDU	\$394.09	\$387.80	\$380.76
Max Rate per EDU	\$394.09	\$387.80	\$380.76
<i>Percent change from prior year Max Rate</i>	1.62%	1.85%	1.31%
Beginning Reserve Fund Balance (2)	\$0.00	\$6,839.60	\$17,355.34
Reserve Fund Activity	0.00	<u>(6,839.60)</u>	<u>(7,573.67)</u>
Estimated Ending Reserve Fund Balance	\$0.00	\$0.00	\$9,781.67

(1) EDU's have been projected based upon Fiscal Year 2015/16 information.

(2) The estimated June 30, 2016 fund balance was projected on May 4, 2016.

# CITY OF CHULA VISTA

## OSD 17 (Bel Air Ridge) Fiscal Year 2016/17 District Cost Summary

Description	2016/17 Amount	2015/16 Amount	2014/15 Amount
<b>Maintenance Costs</b>			
Personnel Services	\$0.00	\$0.00	\$0.00
Utility Charges	0.00	0.00	0.00
Trash Collection & Disposal Fees	0.00	0.00	0.00
Water Charges	0.00	0.00	0.00
Services to maintain structures, grounds	0.00	0.00	0.00
City Staff Services	0.00	5,859.00	5,384.35
Contractual Services	18,906.00	21,032.00	6,296.47
Landscape Supplies	0.00	0.00	0.00
Materials to maintain structures, grounds	0.00	0.00	0.00
Backflow Certification	0.00	0.00	0.00
Professional Services	0.00	0.00	0.00
Supplementals	0.00	0.00	0.00
Other Commodities	0.00	0.00	0.00
Advertising	0.00	0.00	0.00
Transfer: Corporate Yard Debt Services	0.00	0.00	0.00
Storm Maintenance	0.00	0.00	0.00
Specialized Services	0.00	0.00	0.00
Special Maintenance Fund	<u>0.00</u>	<u>0.00</u>	<u>0.00</u>
<b>Estimated Maintenance Cost</b>	<b>\$18,906.00</b>	<b>\$26,891.00</b>	<b>\$11,680.82</b>
<b>Levy Breakdown</b>			
Reserve Fund Replenishment/(Contribution)	0.00	(5,847.49)	(3,296.89)
Contribution Due to Shortfall	<u>(10,228.60)</u>	<u>(12,504.53)</u>	<u>0.00</u>
<b>Balance to Levy</b>	<b>\$8,677.40</b>	<b>\$8,538.98</b>	<b>\$8,383.93</b>
Equivalent Dwelling Units (EDU's) <b>(1)</b>	46.00	46.00	46.00
Rate per EDU	\$188.64	\$185.63	\$182.26
Max Rate per EDU	\$188.64	\$185.63	\$182.26
<i>Percent change from prior year Max Rate</i>	1.62%	1.85%	1.31%
Beginning Reserve Fund Balance <b>(2)</b>	\$0.00	\$5,847.49	\$6,545.91
Reserve Fund Activity	<u>0.00</u>	<u>(5,847.49)</u>	<u>(3,296.89)</u>
Estimated Ending Reserve Fund Balance	\$0.00	\$0.00	\$3,249.02

(1) EDU's have been projected based upon Fiscal Year 2015/16 information.

(2) The estimated June 30, 2016 fund balance was projected on May 4, 2016.



# CITY OF CHULA VISTA

## OSD 18 (Rancho del Sur) Fiscal Year 2016/17 District Cost Summary

Description	2016/17 Amount	2015/16 Amount	2014/15 Amount
<b>Maintenance Costs</b>			
Personnel Services	\$0.00	\$0.00	\$0.00
Utility Charges	1,200.00	1,200.00	1,036.00
Trash Collection & Disposal Fees	1,000.00	1,500.00	1,500.00
Water Charges	63,785.00	63,785.00	52,785.00
Services to maintain structures, grounds	0.00	0.00	0.00
City Staff Services	27,103.00	27,103.00	25,231.16
Contractual Services	68,529.00	71,053.00	72,788.39
Landscape Supplies	0.00	0.00	0.00
Materials to maintain structures, grounds	6,875.00	6,875.00	6,875.00
Backflow Certification	0.00	0.00	0.00
Professional Services	0.00	0.00	0.00
Supplementals	0.00	0.00	0.00
Other Commodities	0.00	0.00	0.00
Advertising	0.00	0.00	0.00
Transfer: Corporate Yard Debt Services	0.00	0.00	0.00
Storm Maintenance	0.00	0.00	0.00
Specialized Services	0.00	0.00	0.00
Special Maintenance Fund	<u>0.00</u>	<u>0.00</u>	<u>0.00</u>
<b>Estimated Maintenance Cost</b>	<b>\$168,492.00</b>	<b>\$171,516.00</b>	<b>\$160,215.55</b>
<b>Levy Breakdown</b>			
Reserve Fund Replenishment/(Contribution)	<u>5,908.00</u>	<u>268.00</u>	<u>11,568.45</u>
<b>Balance to Levy</b>	<b>\$174,400.00</b>	<b>\$171,784.00</b>	<b>\$171,784.00</b>
Equivalent Dwelling Units (EDU's) (1)	436.00	436.00	436.00
Rate per EDU	\$400.00	\$394.00	\$394.00
Max Rate per EDU	\$445.74	\$438.64	\$430.67
<i>Percent change from prior year Max Rate</i>	1.62%	1.85%	1.31%
Beginning Reserve Fund Balance (2)	\$178,009.52	\$165,889.51	\$116,957.20
Reserve Fund Activity	<u>5,908.00</u>	<u>268.00</u>	<u>11,568.45</u>
Estimated Ending Reserve Fund Balance	\$183,917.52	\$166,157.51	\$128,525.65

(1) EDU's have been projected based upon Fiscal Year 2015/16 information.

(2) The estimated June 30, 2016 fund balance was projected on May 4, 2016.

# CITY OF CHULA VISTA

## OSD 20 Zone 1 (Rancho del Rey) Fiscal Year 2016/17 District Cost Summary

Description	2016/17 Amount	2015/16 Amount	2014/15 Amount
<b>Maintenance Costs</b>			
Personnel Services	\$0.00	\$0.00	\$0.00
Utility Charges	0.00	0.00	0.00
Trash Collection & Disposal Fees	0.00	0.00	0.00
Water Charges	0.00	0.00	0.00
Services to maintain structures, grounds	0.00	0.00	0.00
City Staff Services	13,800.00	23,889.00	22,355.90
Contractual Services	1,500.00	1,392.00	118,136.00
Landscape Supplies	0.00	0.00	0.00
Materials to maintain structures, grounds	0.00	0.00	0.00
Backflow Certification	0.00	0.00	0.00
Professional Services	0.00	0.00	0.00
Supplementals	0.00	0.00	0.00
Other Commodities	0.00	0.00	0.00
Advertising	0.00	0.00	0.00
Transfer: Corporate Yard Debt Services	0.00	0.00	0.00
Storm Water Maintenance	45,000.00	117,436.00	0.00
Specialized Services	0.00	0.00	0.00
Special Maintenance Fund	<u>0.00</u>	<u>0.00</u>	<u>0.00</u>
<b>Estimated Maintenance Cost</b>	<b><u>\$60,300.00</u></b>	<b><u>\$142,717.00</u></b>	<b><u>\$140,491.90</u></b>
<b>Levy Breakdown</b>			
Reserve Fund Replenishment/(Contribution)	56.09	(83,324.13)	(82,177.73)
Contribution Due to Shortfall	<u>0.00</u>	<u>0.00</u>	<u>0.00</u>
<b>Balance to Levy</b>	<b><u>\$60,356.09</u></b>	<b><u>\$59,392.87</u></b>	<b><u>\$58,314.17</u></b>
Equivalent Dwelling Units (EDU's) (1)	876.26	876.26	876.26
Rate per EDU	\$68.88	\$67.78	\$66.55
Max Rate per EDU	\$68.88	\$67.78	\$66.55
Percent change from prior year Max Rate	1.62%	1.85%	1.31%
Beginning Reserve Fund Balance (2)	\$0.00	\$100,532.24	\$107,542.14
Reserve Fund Activity	<u>56.09</u>	<u>(83,324.13)</u>	<u>(82,177.73)</u>
Estimated Ending Reserve Fund Balance	\$56.09	\$17,208.11	\$25,364.41

(1) EDU's have been projected based upon Fiscal Year 2015/16 information.

(2) The estimated June 30, 2016 fund balance was projected on May 4, 2016.

# CITY OF CHULA VISTA

## OSD 20 Zone 2 (Rancho del Rey) Fiscal Year 2016/17 District Cost Summary

Description	2016/17 Amount	2015/16 Amount	2014/15 Amount
<b>Maintenance Costs</b>			
Personnel Services	\$0.00	\$0.00	\$0.00
Utility Charges	175.00	175.00	136.00
Trash Collection & Disposal Fees	0.00	0.00	0.00
Water Charges	674.00	674.00	642.00
Services to maintain structures, grounds	0.00	0.00	0.00
City Staff Services	3,889.00	3,889.00	3,714.93
Contractual Services	12,484.00	12,484.00	22,445.85
Landscape Supplies	0.00	0.00	0.00
Materials to maintain structures, grounds	450.00	450.00	450.00
Backflow Certification	0.00	0.00	0.00
Professional Services	0.00	0.00	0.00
Supplementals	0.00	0.00	0.00
Other Commodities	0.00	0.00	0.00
Advertising	0.00	0.00	0.00
Transfer: Corporate Yard Debt Services	0.00	0.00	0.00
Storm Maintenance	0.00	0.00	0.00
Specialized Services	0.00	0.00	0.00
Special Maintenance Fund	<u>0.00</u>	<u>0.00</u>	<u>0.00</u>
<b>Estimated Maintenance Cost</b>	<b><u>\$17,672.00</u></b>	<b><u>\$17,672.00</u></b>	<b><u>\$27,388.78</u></b>
<b>Levy Breakdown</b>			
Reserve Fund Replenishment/(Contribution)	<u>3,021.74</u>	<u>(12,646.12)</u>	<u>(7,389.19)</u>
<b>Balance to Levy</b>	<b><u>\$20,693.74</u></b>	<b><u>\$5,025.88</u></b>	<b><u>\$19,999.59</u></b>
Equivalent Dwelling Units (EDU's) (1)	3,959.20	3,959.20	3,959.20
Rate per EDU	\$5.23	\$1.27	\$5.05
Max Rate per EDU	\$5.23	\$5.14	\$5.05
<i>Percent change from prior year Max Rate</i>	1.62%	1.85%	1.31%
Beginning Reserve Fund Balance (2)	\$0.00	\$30,318.12	\$28,861.99
Reserve Fund Activity	<u>3,021.74</u>	<u>(12,646.12)</u>	<u>(7,389.19)</u>
Estimated Ending Reserve Fund Balance	<u>\$3,021.74</u>	<u>\$17,672.00</u>	<u>\$21,472.80</u>

(1) EDU's have been projected based upon Fiscal Year 2015/16 information.

(2) The estimated June 30, 2016 fund balance was projected on May 4, 2016.

# CITY OF CHULA VISTA

## OSD 20 Zone 3 (Rancho del Rey) Fiscal Year 2016/17 District Cost Summary

Description	2016/17 Amount	2015/16 Amount	2014/15 Amount
<b>Maintenance Costs</b>			
Personnel Services	\$0.00	\$0.00	\$0.00
Utility Charges	875.00	875.00	800.00
Trash Collection & Disposal Fees	0.00	0.00	0.00
Water Charges	11,100.00	13,100.00	9,600.00
Services to maintain structures, grounds	0.00	0.00	0.00
City Staff Services	9,224.00	9,224.00	8,438.55
Contractual Services	40,506.00	44,423.00	17,867.80
Landscape Supplies	260.00	260.00	260.00
Materials to maintain structures, grounds	2,130.00	3,130.00	3,130.00
Backflow Certification	0.00	0.00	0.00
Professional Services	0.00	0.00	0.00
Supplementals	0.00	0.00	0.00
Other Commodities	0.00	0.00	0.00
Advertising	0.00	0.00	0.00
Transfer: Corporate Yard Debt Services	0.00	0.00	0.00
Storm Maintenance	0.00	0.00	0.00
Specialized Services	0.00	0.00	0.00
Special Maintenance Fund	<u>0.00</u>	<u>0.00</u>	<u>0.00</u>
<b>Estimated Maintenance Cost</b>	<b>\$64,095.00</b>	<b>\$71,012.00</b>	<b>\$40,096.35</b>
<b>Levy Breakdown</b>			
Reserve Fund Replenishment/(Contribution)	(3,215.68)	(25,987.45)	2,901.18
Contribution Due to Shortfall	<u>(15,105.39)</u>	<u>0.00</u>	<u>0.00</u>
<b>Balance to Levy</b>	<b>\$45,773.93</b>	<b>\$45,024.55</b>	<b>\$42,997.53</b>
Equivalent Dwelling Units (EDU's) (1)	6,142.50	6,142.50	6,142.50
Rate per EDU	\$7.45	\$7.33	\$7.00
Max Rate per EDU	\$7.45	\$7.33	\$7.20
<i>Percent change from prior year Max Rate</i>	1.62%	1.85%	1.31%
Beginning Reserve Fund Balance (2)	\$3,215.68	\$54,814.51	\$40,334.91
Reserve Fund Activity	<u>(3,215.68)</u>	<u>(25,987.45)</u>	<u>2,901.18</u>
Estimated Ending Reserve Fund Balance	\$0.00	\$28,827.06	\$43,236.09

(1) EDU's have been projected based upon Fiscal Year 2015/16 information.

(2) The estimated June 30, 2016 fund balance was projected on May 4, 2016.

# CITY OF CHULA VISTA

## OSD 20 Zone 4 (Rancho del Rey) Fiscal Year 2016/17 District Cost Summary

Description	2016/17 Amount	2015/16 Amount	2014/15 Amount
<b>Maintenance Costs</b>			
Personnel Services	\$0.00	\$0.00	\$0.00
Utility Charges	1,450.00	1,450.00	1,296.00
Trash Collection & Disposal Fees	280.00	280.00	280.00
Water Charges	37,000.00	37,000.00	28,500.00
Services to maintain structures, grounds	0.00	0.00	0.00
City Staff Services	16,356.00	16,356.00	14,970.97
Contractual Services	69,224.00	71,203.00	38,130.39
Landscape Supplies	0.00	0.00	0.00
Materials to maintain structures, grounds	5,080.00	5,080.00	5,080.00
Backflow Certification	0.00	0.00	0.00
Professional Services	0.00	0.00	0.00
Supplementals	0.00	0.00	0.00
Other Commodities	0.00	0.00	0.00
Advertising	0.00	0.00	0.00
Transfer: Corporate Yard Debt Services	0.00	0.00	0.00
Storm Maintenance	0.00	0.00	0.00
Specialized Services	0.00	0.00	0.00
Special Maintenance Fund	<u>0.00</u>	<u>0.00</u>	<u>0.00</u>
<b>Estimated Maintenance Cost</b>	<b><u>\$129,390.00</u></b>	<b><u>\$131,369.00</u></b>	<b><u>\$88,257.36</u></b>
<b>Levy Breakdown</b>			
Reserve Fund Replenishment/(Contribution)	<u>19,672.60</u>	<u>15,307.34</u>	<u>(46,617.49)</u>
<b>Balance to Levy</b>	<b><u>\$149,062.60</u></b>	<b><u>\$146,676.34</u></b>	<b><u>\$41,639.87</u></b>
Equivalent Dwelling Units (EDU's) (1)	2,602.49	2,602.49	2,602.49
Rate per EDU	\$57.28	\$56.36	\$16.00
Max Rate per EDU	\$57.28	\$56.36	\$55.34
<i>Percent change from prior year Max Rate</i>	1.62%	1.85%	1.31%
Beginning Reserve Fund Balance (2)	\$81,198.89	\$30,504.47	\$136,847.56
Reserve Fund Activity	<u>19,672.60</u>	<u>15,307.34</u>	<u>(46,617.49)</u>
Estimated Ending Reserve Fund Balance	\$100,871.48	\$45,811.81	\$90,230.07

(1) EDU's have been projected based upon Fiscal Year 2015/16 information.

(2) The estimated June 30, 2016 fund balance was projected on May 4, 2016.

# CITY OF CHULA VISTA

## OSD 20 Zone 5 (Rancho del Rey) Fiscal Year 2016/17 District Cost Summary

Description	2016/17 Amount	2015/16 Amount	2014/15 Amount
<b>Maintenance Costs</b>			
Personnel Services	\$0.00	\$0.00	\$0.00
Utility Charges	3,700.00	3,700.00	3,500.00
Trash Collection & Disposal Fees	5,040.00	5,040.00	5,040.00
Water Charges	195,000.00	195,000.00	170,000.00
Services to maintain structures, grounds	0.00	0.00	0.00
City Staff Services	99,453.00	99,453.00	95,682.61
Contractual Services	423,468.00	476,864.00	399,090.85
Landscape Supplies	0.00	0.00	0.00
Materials to maintain structures, grounds	10,000.00	10,000.00	10,000.00
Backflow Certification	0.00	0.00	0.00
Professional Services	0.00	0.00	0.00
Supplementals	0.00	0.00	0.00
Other Commodities	0.00	0.00	0.00
Advertising	0.00	0.00	0.00
Transfer: Corporate Yard Debt Services	0.00	0.00	0.00
Storm Maintenance	0.00	0.00	0.00
Specialized Services	0.00	0.00	0.00
Special Maintenance Fund	<u>0.00</u>	<u>0.00</u>	<u>0.00</u>
<b>Estimated Maintenance Cost</b>	<b><u>\$736,661.00</u></b>	<b><u>\$790,057.00</u></b>	<b><u>\$683,313.46</u></b>
<b>Levy Breakdown</b>			
Reserve Fund Replenishment/(Contribution)	<u>14,698.95</u>	<u>(86,999.75)</u>	<u>42,635.47</u>
<b>Balance to Levy</b>	<b><u>\$751,359.95</u></b>	<b><u>\$703,057.25</u></b>	<b><u>\$725,948.93</u></b>
Equivalent Dwelling Units (EDU's) (1)	1,795.00	1,795.00	1,795.00
Rate per EDU	\$418.58	\$391.68	\$404.43
Max Rate per EDU	\$418.58	\$411.91	\$404.43
<i>Percent change from prior year Max Rate</i>	1.62%	1.85%	1.31%
Beginning Reserve Fund Balance (2)	\$352,109.11	\$877,056.75	\$360,293.98
Reserve Fund Activity	<u>14,698.95</u>	<u>(86,999.75)</u>	<u>42,635.47</u>
Estimated Ending Reserve Fund Balance	\$366,808.05	\$790,057.00	\$402,929.45

(1) EDU's have been projected based upon Fiscal Year 2015/16 information.

(2) The estimated June 30, 2016 fund balance was projected on May 4, 2016.

# CITY OF CHULA VISTA

## OSD 20 Zone 6 (Rancho del Rey) Fiscal Year 2016/17 District Cost Summary

Description	2016/17 Amount	2015/16 Amount	2014/15 Amount
<b>Maintenance Costs</b>			
Personnel Services	\$0.00	\$0.00	\$0.00
Utility Charges	975.00	975.00	860.00
Trash Collection & Disposal Fees	3,000.00	2,240.00	2,240.00
Water Charges	39,885.00	45,885.00	33,700.00
Services to maintain structures, grounds	0.00	0.00	0.00
City Staff Services	23,476.00	30,476.00	28,814.29
Contractual Services	112,580.00	120,283.00	122,554.61
Landscape Supplies	0.00	0.00	0.00
Materials to maintain structures, grounds	2,150.00	2,150.00	2,150.00
Backflow Certification	0.00	0.00	0.00
Professional Services	0.00	0.00	0.00
Supplementals	0.00	0.00	0.00
Other Commodities	0.00	0.00	0.00
Advertising	0.00	0.00	0.00
Transfer: Corporate Yard Debt Services	0.00	0.00	0.00
Storm Maintenance	0.00	0.00	0.00
Specialized Services	0.00	0.00	0.00
Special Maintenance Fund	<u>0.00</u>	<u>0.00</u>	<u>0.00</u>
<b>Estimated Maintenance Cost</b>	<b><u>\$182,066.00</u></b>	<b><u>\$202,009.00</u></b>	<b><u>\$190,318.90</u></b>
<b>Levy Breakdown</b>			
Reserve Fund Replenishment/(Contribution)	<u>679.32</u>	<u>(22,176.22)</u>	<u>(23,833.37)</u>
<b>Balance to Levy</b>	<b><u>\$182,745.32</u></b>	<b><u>\$179,832.78</u></b>	<b><u>\$166,485.53</u></b>
Equivalent Dwelling Units (EDU's) (1)	568.21	568.21	568.21
Rate per EDU	\$321.62	\$316.49	\$293.00
Max Rate per EDU	\$321.62	\$316.49	\$310.74
Percent change from prior year Max Rate	1.62%	1.85%	1.31%
Beginning Reserve Fund Balance (2)	\$93,570.79	\$199,649.81	\$205,188.14
Reserve Fund Activity	<u>679.32</u>	<u>(22,176.22)</u>	<u>(23,833.37)</u>
Estimated Ending Reserve Fund Balance	\$94,250.11	\$177,473.59	\$181,354.77

(1) EDU's have been projected based upon Fiscal Year 2015/16 information.

(2) The estimated June 30, 2016 fund balance was projected on May 4, 2016.

# CITY OF CHULA VISTA

## OSD 20 Zone 7 (Rancho del Rey) Fiscal Year 2016/17 District Cost Summary

Description	2016/17 Amount	2015/16 Amount	2014/15 Amount
<b>Maintenance Costs</b>			
Personnel Services	\$0.00	\$0.00	\$0.00
Utility Charges	1,700.00	1,700.00	1,600.00
Trash Collection & Disposal Fees	560.00	560.00	560.00
Water Charges	70,250.00	89,250.00	70,000.00
Services to maintain structures, grounds	0.00	0.00	0.00
City Staff Services	26,128.00	41,128.00	39,256.51
Contractual Services	155,731.00	146,225.00	151,488.90
Landscape Supplies	0.00	0.00	0.00
Materials to maintain structures, grounds	2,400.00	4,400.00	4,400.00
Backflow Certification	0.00	0.00	0.00
Professional Services	0.00	0.00	0.00
Supplementals	0.00	0.00	0.00
Other Commodities	0.00	0.00	0.00
Advertising	0.00	0.00	0.00
Transfer: Corporate Yard Debt Services	0.00	0.00	0.00
Storm Maintenance	0.00	0.00	0.00
Specialized Services	0.00	0.00	0.00
Special Maintenance Fund	<u>0.00</u>	<u>0.00</u>	<u>0.00</u>
<b>Estimated Maintenance Cost</b>	<b><u>\$256,769.00</u></b>	<b><u>\$283,263.00</u></b>	<b><u>\$267,305.41</u></b>
<b>Levy Breakdown</b>			
Reserve Fund Replenishment/(Contribution)	<u>(24,736.96)</u>	<u>(53,368.20)</u>	<u>(41,587.80)</u>
<b>Balance to Levy</b>	<b><u>\$232,032.04</u></b>	<b><u>\$229,894.80</u></b>	<b><u>\$225,717.61</u></b>
Equivalent Dwelling Units (EDU's) (1)	1,168.79	1,176.79	1,176.79
Rate per EDU	\$198.52	\$195.36	\$191.81
Max Rate per EDU	\$198.52	\$195.36	\$191.81
<i>Percent change from prior year Max Rate</i>	1.62%	1.85%	1.31%
Beginning Reserve Fund Balance (2)	\$86,296.55	\$258,462.14	\$251,101.78
Reserve Fund Activity	<u>(24,736.96)</u>	<u>(53,368.20)</u>	<u>(41,587.80)</u>
Estimated Ending Reserve Fund Balance	\$61,559.59	\$205,093.94	\$209,513.98

(1) EDU's have been projected based upon Fiscal Year 2015/16 information.

(2) The estimated June 30, 2016 fund balance was projected on May 4, 2016.



# CITY OF CHULA VISTA

## OSD 20 Zone 8 (Rancho del Rey) Fiscal Year 2016/17 District Cost Summary

Description	2016/17 Amount	2015/16 Amount	2014/15 Amount
<b>Maintenance Costs</b>			
Personnel Services	\$0.00	\$0.00	\$0.00
Utility Charges	0.00	0.00	0.00
Trash Collection & Disposal Fees	0.00	0.00	0.00
Water Charges	0.00	0.00	0.00
Services to maintain structures, grounds	0.00	0.00	0.00
City Staff Services	1,400.00	4,431.00	3,519.97
Contractual Services	203.00	203.00	9,898.00
Landscape Supplies	0.00	0.00	0.00
Materials to maintain structures, grounds	0.00	0.00	0.00
Backflow Certification	0.00	0.00	0.00
Professional Services	0.00	0.00	0.00
Supplementals	0.00	0.00	0.00
Other Commodities	0.00	0.00	0.00
Advertising	0.00	0.00	0.00
Transfer: Corporate Yard Debt Services	0.00	0.00	0.00
Storm Water Maintenance	3,500.00	9,198.00	0.00
Specialized Services	0.00	0.00	0.00
Special Maintenance Fund	<u>0.00</u>	<u>0.00</u>	<u>0.00</u>
<b>Estimated Maintenance Cost</b>	<b><u>\$5,103.00</u></b>	<b><u>\$13,832.00</u></b>	<b><u>\$13,417.97</u></b>
<b>Levy Breakdown</b>			
Reserve Fund Replenishment/(Contribution)	335.12	486.13	(8,164.07)
Contribution Due to Shortfall	<u>0.00</u>	<u>(8,966.65)</u>	<u>0.00</u>
<b>Balance to Levy</b>	<b><u>\$5,438.12</u></b>	<b><u>\$5,351.48</u></b>	<b><u>\$5,253.90</u></b>
Equivalent Dwelling Units (EDU's) (1)	118.82	118.82	118.82
Rate per EDU	\$45.77	\$45.04	\$44.22
Max Rate per EDU	\$45.77	\$45.04	\$44.22
Percent change from prior year Max Rate	1.62%	1.85%	1.31%
Beginning Reserve Fund Balance (2)	\$4,216.93	\$13,345.87	\$14,965.64
Reserve Fund Activity	<u>335.12</u>	<u>486.13</u>	<u>(8,164.07)</u>
Estimated Ending Reserve Fund Balance	\$4,552.05	\$13,832.00	\$6,801.57

(1) EDU's have been projected based upon Fiscal Year 2015/16 information.

(2) The estimated June 30, 2016 fund balance was projected on May 4, 2016.

# CITY OF CHULA VISTA

## OSD 20 Zone 9 (Rancho del Rey) Fiscal Year 2016/17 District Cost Summary

Description	2016/17 Amount	2015/16 Amount	2014/15 Amount
<b>Maintenance Costs</b>			
Personnel Services	\$0.00	\$0.00	\$0.00
Utility Charges	0.00	0.00	0.00
Trash Collection & Disposal Fees	0.00	0.00	0.00
Water Charges	0.00	0.00	0.00
Services to maintain structures, grounds	0.00	0.00	0.00
City Staff Services	500.00	2,075.00	1,621.84
Contractual Services	200.00	212.00	3,700.00
Landscape Supplies	0.00	0.00	0.00
Materials to maintain structures, grounds	0.00	0.00	0.00
Backflow Certification	0.00	0.00	0.00
Professional Services	0.00	0.00	0.00
Supplementals	0.00	0.00	0.00
Other Commodities	0.00	0.00	0.00
Advertising	0.00	0.00	0.00
Transfer: Corporate Yard Debt Services	0.00	0.00	0.00
Storm Water Maintenance	1,000.00	10,000.00	0.00
Specialized Services	0.00	0.00	0.00
Special Maintenance Fund	<u>0.00</u>	<u>0.00</u>	<u>0.00</u>
<b>Estimated Maintenance Cost</b>	<b>\$1,700.00</b>	<b>\$12,287.00</b>	<b>\$5,321.84</b>
<b>Levy Breakdown</b>			
Reserve Fund Replenishment/(Contribution)	117.31	(5,191.28)	(3,479.90)
Contribution Due to Shortfall	<u>0.00</u>	<u>(5,219.77)</u>	<u>0.00</u>
<b>Balance to Levy</b>	<b>\$1,817.31</b>	<b>\$1,875.95</b>	<b>\$1,841.94</b>
Equivalent Dwelling Units (EDU's) (1)	50.01	52.46	52.46
Rate per EDU	\$36.34	\$35.76	\$35.11
Max Rate per EDU	\$36.34	\$35.76	\$35.11
<i>Percent change from prior year Max Rate</i>	1.62%	1.85%	1.31%
Beginning Reserve Fund Balance (2)	\$0.00	\$5,191.28	\$3,995.59
Reserve Fund Activity	<u>117.31</u>	<u>(5,191.28)</u>	<u>(3,479.90)</u>
Estimated Ending Reserve Fund Balance	\$117.31	\$0.00	\$515.69

(1) EDU's have been projected based upon Fiscal Year 2015/16 information.

(2) The estimated June 30, 2016 fund balance was projected on May 4, 2016.

# CITY OF CHULA VISTA

## OSD 23 (Otay Rio Business Park) Fiscal Year 2016/17 District Cost Summary

Description	2016/17 Amount	2015/16 Amount	2014/15 Amount
Personnel Services	\$0.00	\$0.00	\$0.00
Utility Charges	615.00	615.00	540.00
Trash Collection & Disposal Fees	0.00	0.00	0.00
Water Charges	9,200.00	9,200.00	8,200.00
Services to maintain structures, grounds	0.00	0.00	0.00
City Staff Services	8,519.00	8,519.00	7,596.10
Contractual Services	28,632.00	31,746.00	29,469.90
Landscape Supplies	0.00	0.00	0.00
Materials to maintain structures, grounds	3,000.00	1,350.00	1,350.00
Backflow Certification	0.00	0.00	0.00
Professional Services	0.00	0.00	0.00
Supplementals	0.00	0.00	0.00
Other Commodities	0.00	0.00	0.00
Advertising	0.00	0.00	0.00
Transfer: Corporate Yard Debt Services	0.00	0.00	0.00
Storm Maintenance	0.00	0.00	0.00
Specialized Services	0.00	0.00	0.00
Special Maintenance Fund	<u>0.00</u>	<u>0.00</u>	<u>0.00</u>
<b>Estimated Maintenance Cost</b>	<b>\$49,966.00</b>	<b>\$51,430.00</b>	<b>\$47,156.00</b>
<b>Levy Breakdown</b>			
Reserve Fund Replenishment/(Contribution)	<u>0.00</u>	<u>(499.86)</u>	<u>7,344.52</u>
<b>Balance to Levy</b>	<b>\$49,966.00</b>	<b>\$50,930.14</b>	<b>\$54,500.52</b>
Equivalent Dwelling Units (EDU's) (1)	114.98	114.98	114.98
Rate per EDU	\$434.56	\$442.95	\$474.00
Max Rate per EDU	\$509.64	\$501.52	\$492.41
<i>Percent change from prior year Max Rate</i>	1.62%	1.85%	1.31%
Beginning Reserve Fund Balance (2)	\$63,192.49	\$51,929.86	\$39,851.94
Reserve Fund Activity	<u>0.00</u>	<u>(499.86)</u>	<u>7,344.52</u>
Estimated Ending Reserve Fund Balance	\$63,192.49	\$51,430.00	\$47,196.46

(1) EDU's have been projected based upon Fiscal Year 2015/16 information.

(2) The estimated June 30, 2016 fund balance was projected on May 4, 2016.

# CITY OF CHULA VISTA

## OSD 24 (Canyon View Homes) Fiscal Year 2016/17 District Cost Summary

Description	2016/17 Amount	2015/16 Amount	2014/15 Amount
Personnel Services	\$0.00	\$0.00	\$0.00
Utility Charges	615.00	615.00	449.00
Trash Collection & Disposal Fees	0.00	0.00	0.00
Water Charges	13,500.00	19,500.00	13,000.00
Services to maintain structures, grounds	0.00	0.00	0.00
City Staff Services	0.00	7,643.00	6,566.06
Contractual Services	25,801.00	37,885.00	17,072.36
Landscape Supplies	0.00	0.00	0.00
Materials to maintain structures, grounds	0.00	1,000.00	1,000.00
Backflow Certification	0.00	0.00	0.00
Professional Services	0.00	0.00	0.00
Supplementals	0.00	0.00	0.00
Other Commodities	0.00	0.00	0.00
Advertising	0.00	0.00	0.00
Transfer: Corporate Yard Debt Services	0.00	0.00	0.00
Storm Maintenance	0.00	0.00	0.00
Specialized Services	0.00	0.00	0.00
Special Maintenance Fund	<u>0.00</u>	<u>0.00</u>	<u>0.00</u>
<b>Estimated Maintenance Cost</b>	<b>\$39,916.00</b>	<b>\$66,643.00</b>	<b>\$38,087.42</b>
<b>Levy Breakdown</b>			
Reserve Fund Replenishment/(Contribution)	0.00	(5,037.49)	(8,572.39)
Contribution Due to Shortfall	<u>(9,367.78)</u>	<u>(31,544.31)</u>	<u>0.00</u>
<b>Balance to Levy</b>	<b>\$30,548.22</b>	<b>\$30,061.20</b>	<b>\$29,515.03</b>
Equivalent Dwelling Units (EDU's) (1)	40.00	40.00	40.00
Rate per EDU	\$763.71	\$751.53	\$737.88
Max Rate per EDU	\$763.71	\$751.53	\$737.88
<i>Percent change from prior year Max Rate</i>	1.62%	1.85%	1.31%
Beginning Reserve Fund Balance (2)	\$0.00	\$5,037.49	\$18,080.15
Reserve Fund Activity	<u>0.00</u>	<u>(5,037.49)</u>	<u>(8,572.39)</u>
Estimated Ending Reserve Fund Balance	\$0.00	\$0.00	\$9,507.76

(1) EDU's have been projected based upon Fiscal Year 2015/16 information.

(2) The estimated June 30, 2016 fund balance was projected on May 4, 2016.

# CITY OF CHULA VISTA

## OSD 26 (Park Bonita) Fiscal Year 2016/17 District Cost Summary

Description	2016/17 Amount	2015/16 Amount	2014/15 Amount
Personnel Services	\$0.00	\$0.00	\$0.00
Utility Charges	275.00	275.00	208.00
Trash Collection & Disposal Fees	0.00	0.00	0.00
Water Charges	3,000.00	3,850.00	3,500.00
Services to maintain structures, grounds	0.00	0.00	0.00
City Staff Services	0.00	3,846.00	3,784.91
Contractual Services	9,487.00	12,283.00	9,690.11
Landscape Supplies	0.00	0.00	0.00
Materials to maintain structures, grounds	0.00	400.00	400.00
Backflow Certification	0.00	0.00	0.00
Professional Services	0.00	0.00	0.00
Supplementals	0.00	0.00	0.00
Other Commodities	0.00	0.00	0.00
Advertising	0.00	0.00	0.00
Transfer: Corporate Yard Debt Services	0.00	0.00	0.00
Storm Maintenance	0.00	0.00	0.00
Specialized Services	0.00	0.00	0.00
Special Maintenance Fund	<u>0.00</u>	<u>0.00</u>	<u>0.00</u>
<b>Estimated Maintenance Cost</b>	<b>\$12,762.00</b>	<b>\$20,654.00</b>	<b>\$17,583.02</b>
<b>Levy Breakdown</b>			
Reserve Fund Replenishment/(Contribution)	0.00	(671.42)	(3,251.00)
Contribution Due to Shortfall	<u>(1,373.41)</u>	<u>(8,775.62)</u>	<u>(3,328.55)</u>
<b>Balance to Levy</b>	<b>\$11,388.59</b>	<b>\$11,206.96</b>	<b>\$11,003.47</b>
Equivalent Dwelling Units (EDU's) (1)	19.00	19.00	19.00
Rate per EDU	\$599.40	\$589.84	\$579.13
Max Rate per EDU	\$599.40	\$589.84	\$579.13
<i>Percent change from prior year Max Rate</i>	1.62%	1.85%	1.31%
Beginning Reserve Fund Balance (2)	\$0.00	\$671.42	\$3,251.00
Reserve Fund Activity	<u>0.00</u>	<u>(671.42)</u>	<u>(3,251.00)</u>
Estimated Ending Reserve Fund Balance	\$0.00	(\$0.00)	\$0.00

(1) EDU's have been projected based upon Fiscal Year 2015/16 information.

(2) The estimated June 30, 2016 fund balance was projected on May 4, 2016.

# CITY OF CHULA VISTA

## OSD 31 (Telegraph Canyon Estates) Fiscal Year 2016/17 District Cost Summary

Description	2016/17 Amount	2015/16 Amount	2014/15 Amount
Personnel Services	\$0.00	\$0.00	\$0.00
Utility Charges	3,990.00	3,990.00	3,800.00
Trash Collection & Disposal Fees	3,000.00	2,000.00	2,000.00
Water Charges	44,718.00	44,718.00	37,589.00
Services to maintain structures, grounds	0.00	0.00	0.00
City Staff Services	35,066.00	35,066.00	33,450.50
Contractual Services	70,340.00	72,698.00	78,869.59
Landscape Supplies	0.00	0.00	0.00
Materials to maintain structures, grounds	3,500.00	1,700.00	1,700.00
Backflow Certification	0.00	0.00	0.00
Professional Services	0.00	0.00	0.00
Supplementals	0.00	0.00	0.00
Other Commodities	0.00	0.00	0.00
Advertising	0.00	0.00	0.00
Transfer: Corporate Yard Debt Services	0.00	0.00	0.00
Storm Maintenance	0.00	0.00	0.00
Specialized Services	0.00	0.00	0.00
Special Maintenance Fund	<u>0.00</u>	<u>0.00</u>	<u>0.00</u>
<b>Estimated Maintenance Cost</b>	<b><u>\$160,614.00</u></b>	<b><u>\$160,172.00</u></b>	<b><u>\$157,409.09</u></b>
<b>Levy Breakdown</b>			
Reserve Fund Replenishment/(Contribution)	<u>25,146.00</u>	<u>12,599.38</u>	<u>27,810.91</u>
<b>Balance to Levy</b>	<b><u>\$185,760.00</u></b>	<b><u>\$172,771.38</u></b>	<b><u>\$185,220.00</u></b>
Equivalent Dwelling Units (EDU's) (1)	344.00	343.00	343.00
Rate per EDU	\$540.00	\$503.71	\$540.00
Max Rate per EDU	\$619.18	\$609.31	\$598.24
Percent change from prior year Max Rate	1.62%	1.85%	1.31%
Beginning Reserve Fund Balance (2)	\$128,904.22	\$147,572.62	\$114,052.06
Reserve Fund Activity	<u>25,146.00</u>	<u>12,599.38</u>	<u>27,810.91</u>
Estimated Ending Reserve Fund Balance	\$154,050.22	\$160,172.00	\$141,862.97

(1) EDU's have been projected based upon Fiscal Year 2015/16 information.

(2) The estimated June 30, 2016 fund balance was projected on May 4, 2016.

# CITY OF CHULA VISTA

## Eastlake Maintenance District #1 Zone A Fiscal Year 2016/17 District Cost Summary

Description	2016/17 Amount	2015/16 Amount	2014/15 Amount
Personnel Services	\$0.00	\$0.00	\$0.00
Utility Charges	3,406.00	3,336.00	3,177.00
Wireless & Data Access	600.00	0.00	0.00
Trash Collection & Disposal Fees	800.00	870.00	870.00
Water Charges	37,400.00	48,000.00	45,000.00
Services to maintain structures, grounds	0.00	0.00	0.00
City Staff Services	15,341.00	20,341.00	18,876.60
Contractual Services	50,525.00	59,630.00	43,442.23
Landscape Supplies	0.00	0.00	0.00
Materials to maintain structures, grounds	2,000.00	2,000.00	2,000.00
Backflow Certification	0.00	0.00	0.00
Professional Services	0.00	0.00	0.00
Supplementals	0.00	0.00	0.00
Other Commodities	0.00	0.00	0.00
Advertising	0.00	0.00	0.00
Transfer: Corporate Yard Debt Services	0.00	0.00	0.00
Storm Maintenance	0.00	0.00	0.00
Specialized Services	0.00	0.00	0.00
Special Maintenance Fund	<u>0.00</u>	<u>0.00</u>	<u>0.00</u>
<b>Estimated Maintenance Cost</b>	<b><u>\$110,072.00</u></b>	<b><u>\$134,177.00</u></b>	<b><u>\$113,365.83</u></b>
<b>Levy Breakdown</b>			
Reserve Fund Replenishment/(Contribution)	(8,652.63)	(97,061.51)	(22,026.78)
<i>Otay Lakes Rd Collectible</i>	<u>21,747.39</u>	<u>21,747.39</u>	<u>21,747.39</u>
<b>Balance to Levy</b>	<b><u>\$123,166.76</u></b>	<b><u>\$58,862.88</u></b>	<b><u>\$113,086.44</u></b>
Equivalent Dwelling Units (EDU's) (1)	8,698.96	8,698.96	8,698.96
<i>Otay Lakes Rd Collectible / EDU</i>	\$2.50	\$2.50	\$2.50
Rate per EDU	\$14.16	\$6.77	\$13.00
Max Rate per EDU	\$14.16	\$13.93	\$13.68
<i>Percent change from prior year Max Rate</i>	1.62%	1.85%	1.31%
Beginning Reserve Fund Balance (2)	\$38,226.44	\$231,183.41	\$128,741.87
Reserve Fund Activity	(8,652.63)	(97,061.51)	(22,026.78)
Estimated Ending Reserve Fund Balance	\$29,573.81	\$134,121.90	\$106,715.09

(1) EDU's have been projected based upon Fiscal Year 2015/16 information.

(2) The estimated June 30, 2016 fund balance was projected on May 4, 2016.

# CITY OF CHULA VISTA

## Eastlake Maintenance District #1 Zone B Fiscal Year 2016/17 District Cost Summary

Description	2016/17 Amount	2015/16 Amount	2014/15 Amount
Personnel Services	\$0.00	\$0.00	\$0.00
Utility Charges	1,500.00	1,500.00	1,326.00
Trash Collection & Disposal Fees	0.00	0.00	0.00
Water Charges	17,780.00	20,780.00	17,780.00
Services to maintain structures, grounds	0.00	0.00	0.00
City Staff Services	8,806.00	12,806.00	10,999.64
Contractual Services	47,552.00	51,005.00	21,186.32
Landscape Supplies	0.00	0.00	0.00
Materials to maintain structures, grounds	2,000.00	4,000.00	4,000.00
Backflow Certification	0.00	0.00	0.00
Professional Services	0.00	0.00	0.00
Supplementals	0.00	0.00	0.00
Other Commodities	0.00	0.00	0.00
Advertising	0.00	0.00	0.00
Transfer: Corporate Yard Debt Services	0.00	0.00	0.00
Storm Maintenance	0.00	0.00	0.00
Specialized Services	0.00	0.00	0.00
Special Maintenance Fund	<u>0.00</u>	<u>0.00</u>	<u>0.00</u>
<b>Estimated Maintenance Cost</b>	<b><u>\$77,638.00</u></b>	<b><u>\$90,091.00</u></b>	<b><u>\$55,291.96</u></b>
<b>Levy Breakdown</b>			
Reserve Fund Replenishment/(Contribution)	(7,800.98)	(21,501.87)	418.31
<i>Otay Lakes Rd Collectible</i>	<u>8,440.95</u>	<u>8,440.95</u>	<u>8,440.95</u>
<b>Balance to Levy</b>	<b><u>\$78,277.97</u></b>	<b><u>\$77,030.08</u></b>	<b><u>\$64,151.22</u></b>
Equivalent Dwelling Units (EDU's) (1)	3,376.38	3,376.38	3,376.38
<i>Otay Lakes Rd Collectible / EDU</i>	\$2.50	\$2.50	\$2.50
Rate per EDU	\$23.18	\$22.81	\$19.00
Max Rate per EDU	\$23.18	\$22.81	\$22.40
<i>Percent change from prior year Max Rate</i>	1.62%	1.85%	1.31%
Beginning Reserve Fund Balance (2)	\$72,572.55	\$74,664.41	\$52,169.82
Reserve Fund Activity	<u>(7,800.98)</u>	<u>(21,501.87)</u>	418.31
Estimated Ending Reserve Fund Balance	\$64,771.57	\$53,162.54	\$52,588.13

(1) EDU's have been projected based upon Fiscal Year 2015/16 information.

(2) The estimated June 30, 2016 fund balance was projected on May 4, 2016.



# CITY OF CHULA VISTA

## Eastlake Maintenance District #1 Zone C Fiscal Year 2016/17 District Cost Summary

Description	2016/17 Amount	2015/16 Amount	2014/15 Amount
Personnel Services	\$0.00	\$0.00	\$0.00
Utility Charges	0.00	0.00	0.00
Trash Collection & Disposal Fees	0.00	0.00	0.00
Water Charges	0.00	0.00	0.00
Services to maintain structures, grounds	0.00	0.00	0.00
City Staff Services	2,575.00	3,575.00	4,159.07
Contractual Services	500.00	500.00	700.00
Landscape Supplies	0.00	0.00	0.00
Materials to maintain structures, grounds	0.00	0.00	0.00
Backflow Certification	0.00	0.00	0.00
Professional Services	0.00	0.00	0.00
Supplementals	0.00	0.00	0.00
Other Commodities	0.00	0.00	0.00
Advertising	0.00	0.00	0.00
Transfer: Corporate Yard Debt Services	0.00	0.00	0.00
Storm Maintenance	0.00	0.00	0.00
Specialized Services	0.00	0.00	0.00
Special Maintenance Fund	<u>0.00</u>	<u>0.00</u>	<u>0.00</u>
<b>Estimated Maintenance Cost</b>	<b>\$3,075.00</b>	<b>\$4,075.00</b>	<b>\$4,859.07</b>
<b>Levy Breakdown</b>			
Reserve Fund Replenishment/(Contribution)	18.96	(3,420.68)	(22,151.94)
<i>Otay Lakes Rd Collectible</i>	<u>23,439.06</u>	<u>23,368.75</u>	<u>23,368.75</u>
<b>Balance to Levy</b>	<b>\$26,533.02</b>	<b>\$24,023.07</b>	<b>\$6,075.88</b>
Equivalent Dwelling Units (EDU's) (1)	9,375.63	9,347.50	9,347.50
<i>Otay Lakes Rd Collectible / EDU</i>	\$2.50	\$2.50	\$2.50
Rate per EDU	\$2.83	\$2.57	\$0.65
Max Rate per EDU	\$191.98	\$188.92	\$185.49
<i>Percent change from prior year Max Rate</i>	1.62%	1.85%	1.31%
Beginning Reserve Fund Balance (2)	\$43,003.54	\$7,518.41	\$8,281.89
Reserve Fund Activity	<u>18.96</u>	<u>(3,420.68)</u>	<u>(22,151.94)</u>
Estimated Ending Reserve Fund Balance	\$43,022.50	\$4,097.73	(\$13,870.05)

(1) EDU's have been projected based upon Fiscal Year 2015/16 information.

(2) The estimated June 30, 2016 fund balance was projected on May 4, 2016.

# CITY OF CHULA VISTA

## *Eastlake Maintenance District #1 Zone D* Fiscal Year 2016/17 District Cost Summary

Description	2016/17 Amount	2015/16 Amount	2014/15 Amount
Personnel Services	\$0.00	\$0.00	\$0.00
Utility Charges	900.00	900.00	800.00
Wireless & Data Access	300.00	0.00	0.00
Trash Collection & Disposal Fees	400.00	280.00	280.00
Water Charges	30,530.00	40,950.00	29,000.00
Services to maintain structures, grounds	0.00	0.00	0.00
City Staff Services	13,205.00	23,205.00	21,685.01
Contractual Services	84,549.00	94,549.00	79,503.38
Landscape Supplies	0.00	0.00	0.00
Materials to maintain structures, grounds	3,540.00	3,540.00	3,540.00
Backflow Certification	0.00	0.00	0.00
Professional Services	0.00	0.00	0.00
Supplementals	0.00	0.00	0.00
Other Commodities	0.00	0.00	0.00
Advertising	0.00	0.00	0.00
Transfer: Corporate Yard Debt Services	0.00	0.00	0.00
Storm Maintenance	0.00	0.00	0.00
Specialized Services	0.00	0.00	0.00
Special Maintenance Fund	<u>0.00</u>	<u>0.00</u>	<u>0.00</u>
<b>Estimated Maintenance Cost</b>	<b><u>\$133,424.00</u></b>	<b><u>\$163,424.00</u></b>	<b><u>\$134,808.39</u></b>
<b>Levy Breakdown</b>			
Reserve Fund Replenishment/(Contribution)	(25,970.11)	(57,700.01)	(31,189.29)
<i>Otay Lakes Rd Collectible</i>	<u>1,059.50</u>	<u>1,059.50</u>	<u>1,059.50</u>
<b>Balance to Levy</b>	<b><u>\$108,513.39</u></b>	<b><u>\$106,783.49</u></b>	<b><u>\$104,678.60</u></b>
Equivalent Dwelling Units (EDU's) (1)	423.80	423.80	423.80
<i>Otay Lakes Rd Collectible / EDU</i>	\$2.50	\$2.50	\$2.50
Rate per EDU	\$256.05	\$251.97	\$247.00
Max Rate per EDU	\$256.05	\$251.97	\$247.39
<i>Percent change from prior year Max Rate</i>	1.62%	1.85%	1.31%
Beginning Reserve Fund Balance (2)	\$70,920.73	\$129,246.84	\$128,656.33
Reserve Fund Activity	<u>(25,970.11)</u>	<u>(57,700.01)</u>	<u>(31,189.29)</u>
Estimated Ending Reserve Fund Balance	\$44,950.62	\$71,546.83	\$97,467.04

(1) EDU's have been projected based upon Fiscal Year 2015/16 information.

(2) The estimated June 30, 2016 fund balance was projected on May 4, 2016.

# CITY OF CHULA VISTA

## Eastlake Maintenance District #1 Zone E Fiscal Year 2016/17 District Cost Summary

Description	2016/17 Amount	2015/16 Amount	2014/15 Amount
Personnel Services	\$0.00	\$0.00	\$0.00
Utility Charges	0.00	0.00	0.00
Trash Collection & Disposal Fees	0.00	0.00	0.00
Water Charges	0.00	0.00	0.00
Services to maintain structures, grounds	0.00	0.00	0.00
City Staff Services	2,577.00	4,577.00	4,419.00
Contract Services	235.00	235.00	6,780.00
Landscape Supplies	0.00	0.00	0.00
Materials to maintain structures, grounds	0.00	0.00	0.00
Backflow Certification	0.00	0.00	0.00
Professional Services	0.00	0.00	0.00
Supplementals	0.00	0.00	0.00
Other Commodities	0.00	0.00	0.00
Advertising	0.00	0.00	0.00
Transfer: Corporate Yard Debt Services	0.00	0.00	0.00
Storm Water Maintenance	4,500.00	12,164.00	0.00
Specialized Services	0.00	0.00	0.00
Special Maintenance Fund	<u>0.00</u>	<u>0.00</u>	<u>0.00</u>
<b>Estimated Maintenance Cost</b>	<b>\$7,312.00</b>	<b>\$16,976.00</b>	<b>\$11,199.00</b>
<b>Levy Breakdown</b>			
Reserve Fund Replenishment/(Contribution)	<u>454.89</u>	<u>(9,461.87)</u>	<u>(11,199.00)</u>
<b>Balance to Levy</b>	<b>\$7,766.89</b>	<b>\$7,514.13</b>	<b>\$0.00</b>
Equivalent Dwelling Units (EDU's) (1)	668.03	656.76	365.46
Rate per EDU	\$11.63	\$11.44	\$0.00
Max Rate per EDU	\$36.50	\$35.92	\$35.27
<i>Percent change from prior year Max Rate</i>	1.62%	1.85%	1.31%
Beginning Reserve Fund Balance (2)	\$25,222.79	\$26,437.87	\$40,460.63
Reserve Fund Activity	<u>454.89</u>	<u>(9,461.87)</u>	<u>(11,199.00)</u>
Estimated Ending Reserve Fund Balance	\$25,677.68	\$16,976.00	\$29,261.63

(1) EDU's have been projected based upon Fiscal Year 2015/16 information.

(2) The estimated June 30, 2016 fund balance was projected on May 4, 2016.

# CITY OF CHULA VISTA

## OSD Bay Boulevard Fiscal Year 2016/17 District Cost Summary

Description	2016/17 Amount	2015/16 Amount	2014/15 Amount
Personnel Services	\$0.00	\$0.00	\$0.00
Utility Charges	0.00	1,238.00	1,179.00
Trash Collection & Disposal Fees	0.00	475.00	475.00
Water Charges	2,954.00	5,954.00	5,670.00
Services to maintain structures, grounds	415.00	415.00	415.00
City Staff Services	1,780.00	1,780.00	0.00
Contractual Services	5,000.00	2,008.00	2,497.00
Landscape Supplies	425.00	425.00	425.00
Materials to maintain structures, grounds	0.00	0.00	0.00
Backflow Certification	0.00	0.00	0.00
Professional Services	0.00	0.00	0.00
Supplementals	0.00	0.00	0.00
Other Commodities	0.00	0.00	0.00
Advertising	0.00	0.00	0.00
Transfer: Corporate Yard Debt Services	0.00	0.00	0.00
Storm Maintenance	0.00	0.00	0.00
Specialized Services	0.00	0.00	0.00
Special Maintenance Fund	<u>0.00</u>	<u>0.00</u>	<u>0.00</u>
<b>Estimated Maintenance Cost</b>	<b>\$10,574.00</b>	<b>\$12,295.00</b>	<b>\$10,661.00</b>
<b>Levy Breakdown</b>			
Reserve Fund Replenishment/(Contribution)	<u>1.45</u>	<u>(12,295.00)</u>	<u>(10,661.00)</u>
<b>Balance to Levy</b>	<b>\$10,575.45</b>	<b>\$0.00</b>	<b>\$0.00</b>
Equivalent Dwelling Units (EDU's) (1)	6.39	6.39	6.39
Rate per EDU	\$1,655.00	\$0.00	\$0.00
Max Rate per EDU	\$3,303.29	\$3,250.63	\$3,191.59
<i>Percent change from prior year Max Rate</i>	1.62%	1.85%	1.31%
Beginning Reserve Fund Balance (2)	\$30,936.23	\$40,882.48	\$39,740.37
Reserve Fund Activity	<u>1.45</u>	<u>(12,295.00)</u>	<u>(10,661.00)</u>
Estimated Ending Reserve Fund Balance	\$30,937.68	\$28,587.48	\$29,079.37

(1) EDU's have been projected based upon Fiscal Year 2015/16 information.

(2) The estimated June 30, 2016 fund balance was projected on May 4, 2016.

## **30. ASSESSMENT ROLLS**

The following pages show the Fiscal Year 2016/17 levy amounts for each parcel in each OSD. The amounts may not tie to the budgets due to rounding.

**City of Chula Vista**  
**OSD No. 1 - El Rancho Del Rey 1-4**  
**Fiscal Year 2016/17 Preliminary Roll**

APN	SITUS ADDRESS	EDU	APPLIED RATE	CHARGE
641-040-01-00	SITUS NOT AVAILABLE	0.00	\$127.89	\$0.00
642-011-29-00	SITUS NOT AVAILABLE	0.00	\$127.89	0.00
642-011-31-00	1200 H ST EAST	0.00	\$127.89	0.00
642-020-31-00	W WOODCREST ST	0.00	\$127.89	0.00
642-020-28-00	900 OTAY LAKES RD	0.00	\$127.89	0.00
642-011-32-00	915 PASEO RANCHERO ST	0.00	\$127.89	0.00
642-251-02-00	1365 CERRITOS CT	1.00	\$127.89	127.88
642-050-27-00	1051 SHEPHERDS KNOLL PL	1.00	\$127.89	127.88
642-020-32-00	W WOODCREST ST	0.00	\$127.89	0.00
642-050-28-00	1461-69 TELEGRAPH CANYON RD	6.02	\$127.89	769.88
642-251-03-00	1361 CERRITOS CT	1.00	\$127.89	127.88
642-050-16-00	1090 APACHE DR	2.79	\$127.89	356.80
642-050-26-00	1481-83 TELEGRAPH CANYON RD	1.39	\$127.89	177.76
642-251-01-00	1369 CERRITOS CT	1.00	\$127.89	127.88
642-251-19-00	1368 CERRITOS CT	1.00	\$127.89	127.88
642-251-12-00	1340 CERRITOS CT	1.00	\$127.89	127.88
642-251-05-00	1353 CERRITOS CT	1.00	\$127.89	127.88
642-251-06-00	1349 CERRITOS CT	1.00	\$127.89	127.88
642-251-07-00	1345 CERRITOS CT	1.00	\$127.89	127.88
642-251-13-00	1344 CERRITOS CT	1.00	\$127.89	127.88
642-251-08-00	1341 CERRITOS CT	1.00	\$127.89	127.88
642-251-10-00	1332 CERRITOS CT	1.00	\$127.89	127.88
642-251-14-00	1348 CERRITOS CT	1.00	\$127.89	127.88
642-251-17-00	1360 CERRITOS CT	1.00	\$127.89	127.88
642-251-04-00	1357 CERRITOS CT	1.00	\$127.89	127.88
642-251-09-00	1337 CERRITOS CT	1.00	\$127.89	127.88
642-251-11-00	1336 CERRITOS CT	1.00	\$127.89	127.88
642-251-18-00	1364 CERRITOS CT	1.00	\$127.89	127.88
642-251-15-00	1352 CERRITOS CT	1.00	\$127.89	127.88
642-251-16-00	1356 CERRITOS CT	1.00	\$127.89	127.88
642-251-28-00	1349 LOS COCHES CT	1.00	\$127.89	127.88
642-251-31-00	1337 LOS COCHES CT	1.00	\$127.89	127.88
642-252-05-00	1383 LOS COCHES CT	1.00	\$127.89	127.88
642-252-19-00	1029 BUENA VISTA WAY	1.00	\$127.89	127.88
642-251-21-00	1377 LOS COCHES CT	1.00	\$127.89	127.88
642-252-15-00	1021 BUENA VISTA WAY	1.00	\$127.89	127.88
642-252-11-00	1386 LOS COCHES CT	1.00	\$127.89	127.88
642-251-25-00	1361 LOS COCHES CT	1.00	\$127.89	127.88
642-251-29-00	1345 LOS COCHES CT	1.00	\$127.89	127.88
642-252-09-00	1390 LOS COCHES CT	1.00	\$127.89	127.88
642-252-18-00	1027 BUENA VISTA WAY	1.00	\$127.89	127.88
642-251-26-00	1357 LOS COCHES CT	1.00	\$127.89	127.88
642-252-10-00	1388 LOS COCHES CT	1.00	\$127.89	127.88
642-252-14-00	1380 LOS COCHES CT	1.00	\$127.89	127.88
642-252-01-00	987 BUENA VISTA WAY	1.00	\$127.89	127.88
642-252-08-00	1392 LOS COCHES CT	1.00	\$127.89	127.88
642-251-32-00	1333 LOS COCHES CT	1.00	\$127.89	127.88
642-252-04-00	1379 LOS COCHES CT	1.00	\$127.89	127.88
642-252-17-00	1025 BUENA VISTA WAY	1.00	\$127.89	127.88
642-252-13-00	1382 LOS COCHES CT	1.00	\$127.89	127.88
642-252-02-00	993 BUENA VISTA WAY	1.00	\$127.89	127.88
642-252-07-00	1391 LOS COCHES CT	1.00	\$127.89	127.88
642-251-24-00	1365 LOS COCHES CT	1.00	\$127.89	127.88

APN	SITUS ADDRESS	EDU	APPLIED RATE	CHARGE
642-252-16-00	1023 BUENA VISTA WAY	1.00	\$127.89	127.88
642-251-20-00	1372 CERRITOS CT	1.00	\$127.89	127.88
642-252-03-00	999 BUENA VISTA WAY	1.00	\$127.89	127.88
642-251-30-00	1341 LOS COCHES CT	1.00	\$127.89	127.88
642-252-06-00	1387 LOS COCHES CT	1.00	\$127.89	127.88
642-251-22-00	1373 LOS COCHES CT	1.00	\$127.89	127.88
642-251-23-00	1369 LOS COCHES CT	1.00	\$127.89	127.88
642-251-27-00	1353 LOS COCHES CT	1.00	\$127.89	127.88
642-252-12-00	1384 LOS COCHES CT	1.00	\$127.89	127.88
642-253-17-00	1371 SANTA CRUZ CT	1.00	\$127.89	127.88
642-253-13-00	1378 LOS COCHES CT	1.00	\$127.89	127.88
642-253-26-00	1335 SANTA CRUZ CT	1.00	\$127.89	127.88
642-262-01-00	1369 DON CARLOS CT	1.00	\$127.89	127.88
642-252-20-00	1031 BUENA VISTA WAY	1.00	\$127.89	127.88
642-253-08-00	1358 LOS COCHES CT	1.00	\$127.89	127.88
642-261-17-00	1372 VALENCIA LOOP	1.00	\$127.89	127.88
642-261-06-00	1369 VALENCIA LOOP	1.00	\$127.89	127.88
642-261-13-00	1380 VALENCIA LOOP	1.00	\$127.89	127.88
642-261-02-00	1353 VALENCIA LOOP	1.00	\$127.89	127.88
642-253-27-00	1338 SANTA CRUZ CT	1.00	\$127.89	127.88
642-253-07-00	1354 LOS COCHES CT	1.00	\$127.89	127.88
642-253-14-00	1026 BUENA VISTA WAY	1.00	\$127.89	127.88
642-253-03-00	1338 LOS COCHES CT	1.00	\$127.89	127.88
642-253-23-00	1347 SANTA CRUZ CT	1.00	\$127.89	127.88
642-253-10-00	1366 LOS COCHES CT	1.00	\$127.89	127.88
642-253-43-00	1056 BUENA VISTA WAY	1.00	\$127.89	127.88
642-253-42-00	1054 BUENA VISTA WAY	1.00	\$127.89	127.88
642-261-16-00	1374 VALENCIA LOOP	1.00	\$127.89	127.88
642-261-12-00	1382 VALENCIA LOOP	1.00	\$127.89	127.88
642-253-34-00	1366 SANTA CRUZ CT	1.00	\$127.89	127.88
642-253-02-00	1334 LOS COCHES CT	1.00	\$127.89	127.88
642-253-30-00	1350 SANTA CRUZ CT	1.00	\$127.89	127.88
642-261-07-00	1373 VALENCIA LOOP	1.00	\$127.89	127.88
642-253-37-00	1044 BUENA VISTA WAY	1.00	\$127.89	127.88
642-253-20-00	1359 SANTA CRUZ CT	1.00	\$127.89	127.88
642-253-12-00	1374 LOS COCHES CT	1.00	\$127.89	127.88
642-253-18-00	1367 SANTA CRUZ CT	1.00	\$127.89	127.88
642-253-16-00	1030 BUENA VISTA WAY	1.00	\$127.89	127.88
642-261-15-00	1376 VALENCIA LOOP	1.00	\$127.89	127.88
642-261-11-00	1384 VALENCIA LOOP	1.00	\$127.89	127.88
642-253-35-00	1040 BUENA VISTA WAY	1.00	\$127.89	127.88
642-253-31-00	1354 SANTA CRUZ CT	1.00	\$127.89	127.88
642-253-29-00	1346 SANTA CRUZ CT	1.00	\$127.89	127.88
642-253-01-00	1330 LOS COCHES CT	1.00	\$127.89	127.88
642-261-04-00	1361 VALENCIA LOOP	1.00	\$127.89	127.88
642-253-38-00	1046 BUENA VISTA WAY	1.00	\$127.89	127.88
642-253-25-00	1339 SANTA CRUZ CT	1.00	\$127.89	127.88
642-253-09-00	1362 LOS COCHES CT	1.00	\$127.89	127.88
642-253-21-00	1355 SANTA CRUZ CT	1.00	\$127.89	127.88
642-253-11-00	1370 LOS COCHES CT	1.00	\$127.89	127.88
642-253-19-00	1363 SANTA CRUZ CT	1.00	\$127.89	127.88
642-253-15-00	1028 BUENA VISTA WAY	1.00	\$127.89	127.88
642-261-14-00	1378 VALENCIA LOOP	1.00	\$127.89	127.88
642-262-02-00	1371 DON CARLOS CT	1.00	\$127.89	127.88
642-253-40-00	1050 BUENA VISTA WAY	1.00	\$127.89	127.88
642-253-44-00	1058 BUENA VISTA WAY	1.00	\$127.89	127.88
642-261-10-00	1386 VALENCIA LOOP	1.00	\$127.89	127.88
642-261-05-00	1365 VALENCIA LOOP	1.00	\$127.89	127.88
642-253-32-00	1358 SANTA CRUZ CT	1.00	\$127.89	127.88
642-253-22-00	1351 SANTA CRUZ CT	1.00	\$127.89	127.88

APN	SITUS ADDRESS	EDU	APPLIED RATE	CHARGE
642-253-39-00	1048 BUENA VISTA WAY	1.00	\$127.89	127.88
642-253-04-00	1342 LOS COCHES CT	1.00	\$127.89	127.88
642-253-05-00	1346 LOS COCHES CT	1.00	\$127.89	127.88
642-253-06-00	1350 LOS COCHES CT	1.00	\$127.89	127.88
642-253-24-00	1343 SANTA CRUZ CT	1.00	\$127.89	127.88
642-253-28-00	1342 SANTA CRUZ CT	1.00	\$127.89	127.88
642-253-33-00	1362 SANTA CRUZ CT	1.00	\$127.89	127.88
642-253-36-00	1042 BUENA VISTA WAY	1.00	\$127.89	127.88
642-253-41-00	1052 BUENA VISTA WAY	1.00	\$127.89	127.88
642-261-01-00	1349 VALENCIA LOOP	1.00	\$127.89	127.88
642-261-03-00	1357 VALENCIA LOOP	1.00	\$127.89	127.88
642-261-08-00	1377 VALENCIA LOOP	1.00	\$127.89	127.88
642-261-09-00	1388 VALENCIA LOOP	1.00	\$127.89	127.88
642-272-46-00	913 BUENA VISTA WAY	1.00	\$127.89	127.88
642-272-11-00	1359 CALIENTE LOOP	1.00	\$127.89	127.88
642-271-33-00	901 AVENIDA YSIDORA	1.00	\$127.89	127.88
642-272-35-00	1378 CALIENTE LOOP	1.00	\$127.89	127.88
642-272-39-00	1386 CALIENTE LOOP	1.00	\$127.89	127.88
642-272-31-00	1379 CALIENTE LOOP	1.00	\$127.89	127.88
642-272-42-00	937 BUENA VISTA WAY	1.00	\$127.89	127.88
642-262-16-00	1395 DON CARLOS CT	1.00	\$127.89	127.88
642-271-10-00	920 AVENIDA YSIDORA	1.00	\$127.89	127.88
642-271-08-00	912 AVENIDA YSIDORA	1.00	\$127.89	127.88
642-272-02-00	864 BUENA VISTA WAY	1.00	\$127.89	127.88
642-262-25-00	1378 DON CARLOS CT	1.00	\$127.89	127.88
642-262-12-00	1387 DON CARLOS CT	1.00	\$127.89	127.88
642-271-22-00	1343 VALENCIA LOOP	1.00	\$127.89	127.88
642-262-18-00	1399 DON CARLOS CT	1.00	\$127.89	127.88
642-262-29-00	1370 DON CARLOS CT	1.00	\$127.89	127.88
642-262-09-00	943 BUENA VISTA WAY	1.00	\$127.89	127.88
642-272-19-00	1362 CALIENTE LOOP	1.00	\$127.89	127.88
642-280-01-00	1131 BUENA VISTA WAY	0.00	\$127.89	0.00
642-272-34-00	1376 CALIENTE LOOP	1.00	\$127.89	127.88
642-262-20-00	1394 DON CARLOS CT	1.00	\$127.89	127.88
642-271-14-00	1334 VALENCIA LOOP	1.00	\$127.89	127.88
642-272-41-00	938 BUENA VISTA WAY	1.00	\$127.89	127.88
642-272-05-00	876 BUENA VISTA WAY	1.00	\$127.89	127.88
642-271-03-00	1310 CALLE SANTIAGO	1.00	\$127.89	127.88
642-272-25-00	1391 CALIENTE LOOP	1.00	\$127.89	127.88
642-272-52-00	885 BUENA VISTA WAY	1.00	\$127.89	127.88
642-272-16-00	1371 CALIENTE LOOP	1.00	\$127.89	127.88
642-262-11-00	1385 DON CARLOS CT	1.00	\$127.89	127.88
642-272-01-00	860 BUENA VISTA WAY	1.00	\$127.89	127.88
642-272-30-00	1381 CALIENTE LOOP	1.00	\$127.89	127.88
642-272-45-00	919 BUENA VISTA WAY	1.00	\$127.89	127.88
642-272-21-00	1358 CALIENTE LOOP	1.00	\$127.89	127.88
642-271-27-00	1324 YORBA CT	1.00	\$127.89	127.88
642-271-07-00	908 AVENIDA YSIDORA	1.00	\$127.89	127.88
642-272-12-00	1363 CALIENTE LOOP	1.00	\$127.89	127.88
642-262-15-00	1393 DON CARLOS CT	1.00	\$127.89	127.88
642-272-29-00	1383 CALIENTE LOOP	1.00	\$127.89	127.88
642-262-05-00	1377 DON CARLOS CT	1.00	\$127.89	127.88
642-262-17-00	1397 DON CARLOS CT	1.00	\$127.89	127.88
642-262-32-00	957 BUENA VISTA WAY	1.00	\$127.89	127.88
642-262-04-00	1375 DON CARLOS CT	1.00	\$127.89	127.88
642-271-30-00	1336 YORBA CT	1.00	\$127.89	127.88
642-271-06-00	904 AVENIDA YSIDORA	1.00	\$127.89	127.88
642-271-19-00	1355 VALENCIA LOOP	1.00	\$127.89	127.88
642-271-34-00	897 AVENIDA YSIDORA	1.00	\$127.89	127.88
642-262-36-00	981 BUENA VISTA WAY	1.00	\$127.89	127.88



APN	SITUS ADDRESS	EDU	APPLIED RATE	CHARGE
642-271-21-00	1347 VALENCIA LOOP	1.00	\$127.89	127.88
642-272-22-00	1356 CALIENTE LOOP	1.00	\$127.89	127.88
642-271-28-00	1328 YORBA CT	1.00	\$127.89	127.88
642-272-13-00	1365 CALIENTE LOOP	1.00	\$127.89	127.88
642-262-26-00	1376 DON CARLOS CT	1.00	\$127.89	127.88
642-272-53-00	881 BUENA VISTA WAY	1.00	\$127.89	127.88
642-262-22-00	1390 DON CARLOS CT	1.00	\$127.89	127.88
642-262-08-00	946 BUENA VISTA WAY	1.00	\$127.89	127.88
642-272-43-00	931 BUENA VISTA WAY	1.00	\$127.89	127.88
642-271-16-00	1342 VALENCIA LOOP	1.00	\$127.89	127.88
642-272-32-00	1377 CALIENTE LOOP	1.00	\$127.89	127.88
642-271-37-00	1334 CALLE SANTIAGO	1.00	\$127.89	127.88
642-271-12-00	1326 VALENCIA LOOP	1.00	\$127.89	127.88
642-272-38-00	1384 CALIENTE LOOP	1.00	\$127.89	127.88
642-262-10-00	1383 DON CARLOS CT	1.00	\$127.89	127.88
642-272-36-00	1380 CALIENTE LOOP	1.00	\$127.89	127.88
642-272-08-00	888 BUENA VISTA WAY	1.00	\$127.89	127.88
642-271-31-00	1337 YORBA CT	1.00	\$127.89	127.88
642-280-03-00	1248 CALLE SANTIAGO	0.00	\$127.89	0.00
642-272-48-00	901 BUENA VISTA WAY	1.00	\$127.89	127.88
642-271-35-00	893 AVENIDA YSIDORA	1.00	\$127.89	127.88
642-271-18-00	1350 VALENCIA LOOP	1.00	\$127.89	127.88
642-262-33-00	963 BUENA VISTA WAY	1.00	\$127.89	127.88
642-262-03-00	1373 DON CARLOS CT	1.00	\$127.89	127.88
642-271-01-00	1302 CALLE SANTIAGO	1.00	\$127.89	127.88
642-272-50-00	893 BUENA VISTA WAY	1.00	\$127.89	127.88
642-272-17-00	1366 CALIENTE LOOP	1.00	\$127.89	127.88
642-272-23-00	1354 CALIENTE LOOP	1.00	\$127.89	127.88
642-262-27-00	1374 DON CARLOS CT	1.00	\$127.89	127.88
642-271-24-00	1335 VALENCIA LOOP	1.00	\$127.89	127.88
642-271-25-00	909 AVENIDA YSIDORA	1.00	\$127.89	127.88
642-272-14-00	1367 CALIENTE LOOP	1.00	\$127.89	127.88
642-262-23-00	1388 DON CARLOS CT	1.00	\$127.89	127.88
642-272-10-00	1357 CALIENTE LOOP	1.00	\$127.89	127.88
642-272-27-00	1387 CALIENTE LOOP	1.00	\$127.89	127.88
642-271-38-00	1338 CALLE SANTIAGO	1.00	\$127.89	127.88
642-262-07-00	952 BUENA VISTA WAY	1.00	\$127.89	127.88
642-272-44-00	925 BUENA VISTA WAY	1.00	\$127.89	127.88
642-271-15-00	1338 VALENCIA LOOP	1.00	\$127.89	127.88
642-271-11-00	1322 VALENCIA LOOP	1.00	\$127.89	127.88
642-272-33-00	1374 CALIENTE LOOP	1.00	\$127.89	127.88
642-272-40-00	932 BUENA VISTA WAY	1.00	\$127.89	127.88
642-262-13-00	1389 DON CARLOS CT	1.00	\$127.89	127.88
642-262-30-00	964 BUENA VISTA WAY	1.00	\$127.89	127.88
642-272-49-00	897 BUENA VISTA WAY	1.00	\$127.89	127.88
642-272-37-00	1382 CALIENTE LOOP	1.00	\$127.89	127.88
642-272-20-00	1360 CALIENTE LOOP	1.00	\$127.89	127.88
642-272-09-00	892 BUENA VISTA WAY	1.00	\$127.89	127.88
642-262-19-00	1396 DON CARLOS CT	1.00	\$127.89	127.88
642-262-34-00	969 BUENA VISTA WAY	1.00	\$127.89	127.88
642-271-04-00	1314 CALLE SANTIAGO	1.00	\$127.89	127.88
642-262-06-00	1379 DON CARLOS CT	1.00	\$127.89	127.88
642-271-36-00	889 AVENIDA YSIDORA	1.00	\$127.89	127.88
642-272-51-00	889 BUENA VISTA WAY	1.00	\$127.89	127.88
642-272-18-00	1364 CALIENTE LOOP	1.00	\$127.89	127.88
642-272-24-00	1352 CALIENTE LOOP	1.00	\$127.89	127.88
642-271-23-00	1339 VALENCIA LOOP	1.00	\$127.89	127.88
642-262-28-00	1372 DON CARLOS CT	1.00	\$127.89	127.88
642-262-24-00	1386 DON CARLOS CT	1.00	\$127.89	127.88
642-271-26-00	905 AVENIDA YSIDORA	1.00	\$127.89	127.88

APN	SITUS ADDRESS	EDU	APPLIED RATE	CHARGE
642-272-15-00	1369 CALIENTE LOOP	1.00	\$127.89	127.88
642-262-14-00	1391 DON CARLOS CT	1.00	\$127.89	127.88
642-262-21-00	1392 DON CARLOS CT	1.00	\$127.89	127.88
642-262-31-00	958 BUENA VISTA WAY	1.00	\$127.89	127.88
642-262-35-00	975 BUENA VISTA WAY	1.00	\$127.89	127.88
642-271-02-00	1306 CALLE SANTIAGO	1.00	\$127.89	127.88
642-271-05-00	900 AVENIDA YSIDORA	1.00	\$127.89	127.88
642-271-09-00	916 AVENIDA YSIDORA	1.00	\$127.89	127.88
642-271-13-00	1330 VALENCIA LOOP	1.00	\$127.89	127.88
642-271-17-00	1346 VALENCIA LOOP	1.00	\$127.89	127.88
642-271-20-00	1351 VALENCIA LOOP	1.00	\$127.89	127.88
642-271-29-00	1332 YORBA CT	1.00	\$127.89	127.88
642-271-32-00	1333 YORBA CT	1.00	\$127.89	127.88
642-272-03-00	868 BUENA VISTA WAY	1.00	\$127.89	127.88
642-272-04-00	872 BUENA VISTA WAY	1.00	\$127.89	127.88
642-272-06-00	880 BUENA VISTA WAY	1.00	\$127.89	127.88
642-272-07-00	884 BUENA VISTA WAY	1.00	\$127.89	127.88
642-272-26-00	1389 CALIENTE LOOP	1.00	\$127.89	127.88
642-272-28-00	1385 CALIENTE LOOP	1.00	\$127.89	127.88
642-272-47-00	907 BUENA VISTA WAY	1.00	\$127.89	127.88
642-280-02-00	980 BUENA VISTA WAY	0.00	\$127.89	0.00
642-304-19-00	SITUS NOT AVAILABLE	0.00	\$127.89	0.00
642-314-12-00	1255 CALLE SANTIAGO	1.00	\$127.89	127.88
642-314-21-00	1252 CALLE CANDELERO	1.00	\$127.89	127.88
642-320-44-00	997 VALENCIA CT	1.00	\$127.89	127.88
642-304-05-00	1351 BLUE FALLS DR	1.00	\$127.89	127.88
642-311-05-00	1232 CALLE CANDELERO	1.00	\$127.89	127.88
642-312-01-00	1298 CALLE SANTIAGO	1.00	\$127.89	127.88
642-313-10-00	1385 VALENCIA LOOP	1.00	\$127.89	127.88
642-291-24-00	875 MISTY MEADOW CT	1.00	\$127.89	127.88
642-330-04-01	1051 LAS ROSAS CT	1.00	\$127.89	127.88
642-291-15-00	860 MISTY MEADOW CT	1.00	\$127.89	127.88
642-306-17-00	1344 RED MOUNTAIN CT	1.00	\$127.89	127.88
642-306-06-00	855 CRYSTAL CREEK CT	1.00	\$127.89	127.88
642-291-31-00	SITUS NOT AVAILABLE	0.00	\$127.89	0.00
642-320-33-00	954 VALENCIA CT	1.00	\$127.89	127.88
642-305-04-00	1415 EAGLE PEAK CT	1.00	\$127.89	127.88
642-291-18-00	851 MISTY MEADOW CT	1.00	\$127.89	127.88
642-313-08-00	1393 VALENCIA LOOP	1.00	\$127.89	127.88
642-314-05-00	1227 CALLE SANTIAGO	1.00	\$127.89	127.88
642-320-04-00	1216 CORTE DE CERA	1.00	\$127.89	127.88
642-291-20-00	859 MISTY MEADOW CT	1.00	\$127.89	127.88
642-291-28-00	1318 RAIN FOREST RD	1.00	\$127.89	127.88
642-306-51-00	B BLUE FALLS DR	0.00	\$127.89	0.00
642-311-16-00	1275 CALLE CANDELERO	1.00	\$127.89	127.88
642-330-04-12	1077 LAS ROSAS CT	1.00	\$127.89	127.88
642-314-19-00	1260 CALLE CANDELERO	1.00	\$127.89	127.88
642-304-06-00	1355 BLUE FALLS DR	1.00	\$127.89	127.88
642-306-23-00	1365 RED MOUNTAIN CT	1.00	\$127.89	127.88
642-314-18-00	1264 CALLE CANDELERO	1.00	\$127.89	127.88
642-320-10-00	1227 CORTE DE CERA	1.00	\$127.89	127.88
642-320-54-00	1392 VALENCIA LOOP	1.00	\$127.89	127.88
642-304-15-00	1391 BLUE FALLS DR	1.00	\$127.89	127.88
642-306-32-00	1374 BLUE FALLS DR	1.00	\$127.89	127.88
642-306-49-00	SITUS NOT AVAILABLE	0.00	\$127.89	0.00
642-312-06-00	1311 VALENCIA LOOP	1.00	\$127.89	127.88
642-291-09-00	863 HAZY GLEN CT	1.00	\$127.89	127.88
642-311-19-00	1287 CALLE CANDELERO	1.00	\$127.89	127.88
642-304-11-00	1375 BLUE FALLS DR	1.00	\$127.89	127.88
642-330-04-09	1071 LAS ROSAS CT	1.00	\$127.89	127.88

APN	SITUS ADDRESS	EDU	APPLIED RATE	CHARGE
642-314-22-00	1248 CALLE CANDELERO	1.00	\$127.89	127.88
642-306-19-00	1352 RED MOUNTAIN CT	1.00	\$127.89	127.88
642-320-36-00	966 VALENCIA CT	1.00	\$127.89	127.88
642-330-04-14	1081 LAS ROSAS CT	1.00	\$127.89	127.88
642-291-25-00	879 MISTY MEADOW CT	1.00	\$127.89	127.88
642-314-20-00	1256 CALLE CANDELERO	1.00	\$127.89	127.88
642-313-03-00	1310 VALENCIA LOOP	1.00	\$127.89	127.88
642-311-06-00	1235 CALLE CANDELERO	1.00	\$127.89	127.88
642-291-05-00	868 HAZY GLEN CT	1.00	\$127.89	127.88
642-320-27-00	1225 CORTE DE VELA	1.00	\$127.89	127.88
642-320-03-00	1212 CORTE DE CERA	1.00	\$127.89	127.88
642-314-24-00	1240 CALLE CANDELERO	1.00	\$127.89	127.88
642-291-21-00	863 MISTY MEADOW CT	1.00	\$127.89	127.88
642-304-09-00	1367 BLUE FALLS DR	1.00	\$127.89	127.88
642-305-14-00	SITUS NOT AVAILABLE	0.00	\$127.89	0.00
642-320-23-00	1234 CORTE DE VELA	1.00	\$127.89	127.88
642-291-01-00	1314 RAIN FOREST RD	1.00	\$127.89	127.88
642-313-07-00	1397 VALENCIA LOOP	1.00	\$127.89	127.88
642-320-14-00	1211 CORTE DE CERA	1.00	\$127.89	127.88
642-311-02-00	1226 CALLE CANDELERO	1.00	\$127.89	127.88
642-330-04-08	1067 LAS ROSAS CT	1.00	\$127.89	127.88
642-291-30-00	SITUS NOT AVAILABLE	0.00	\$127.89	0.00
642-306-11-00	864 CRYSTAL CREEK CT	1.00	\$127.89	127.88
642-315-04-00	1220 CALLE SANTIAGO	1.00	\$127.89	127.88
642-305-10-00	1439 EAGLE PEAK CT	1.00	\$127.89	127.88
642-306-22-00	1364 RED MOUNTAIN CT	1.00	\$127.89	127.88
642-330-04-13	1079 LAS ROSAS CT	1.00	\$127.89	127.88
642-306-02-00	871 CRYSTAL CREEK CT	1.00	\$127.89	127.88
642-291-19-00	855 MISTY MEADOW CT	1.00	\$127.89	127.88
642-312-05-00	1290 CALLE SANTIAGO	1.00	\$127.89	127.88
642-304-01-00	1335 BLUE FALLS DR	1.00	\$127.89	127.88
642-320-40-00	982 VALENCIA CT	1.00	\$127.89	127.88
642-306-26-00	1353 RED MOUNTAIN CT	1.00	\$127.89	127.88
642-291-11-00	871 HAZY GLEN CT	1.00	\$127.89	127.88
642-314-16-00	1272 CALLE CANDELERO	1.00	\$127.89	127.88
642-306-42-00	1444(E) EAGLE PEAK CT	1.00	\$127.89	127.88
642-320-48-00	981 VALENCIA CT	1.00	\$127.89	127.88
642-311-12-00	1259 CALLE CANDELERO	1.00	\$127.89	127.88
642-311-21-00	1295 CALLE SANTIAGO	1.00	\$127.89	127.88
642-305-11-00	1443 EAGLE PEAK CT	1.00	\$127.89	127.88
642-314-13-00	1284 CALLE CANDELERO	1.00	\$127.89	127.88
642-306-16-00	1340 RED MOUNTAIN CT	1.00	\$127.89	127.88
642-291-27-00	1322 RAIN FOREST RD	1.00	\$127.89	127.88
642-291-10-00	867 HAZY GLEN CT	1.00	\$127.89	127.88
642-280-04-00	SITUS NOT AVAILABLE	0.00	\$127.89	0.00
642-320-51-00	1398 VALENCIA LOOP	1.00	\$127.89	127.88
642-315-01-00	1208 CALLE SANTIAGO	1.00	\$127.89	127.88
642-330-04-11	1075 LAS ROSAS CT	1.00	\$127.89	127.88
642-320-24-00	1237 CORTE DE VELA	1.00	\$127.89	127.88
642-306-43-00	1444#D EAGLE PEAK CT	1.00	\$127.89	127.88
642-311-07-00	1239 CALLE CANDELERO	1.00	\$127.89	127.88
642-313-11-00	1381 VALENCIA LOOP	1.00	\$127.89	127.88
642-304-08-00	1363 BLUE FALLS DR	1.00	\$127.89	127.88
642-320-09-00	1231 CORTE DE CERA	1.00	\$127.89	127.88
642-320-20-00	1222 CORTE DE VELA	1.00	\$127.89	127.88
642-320-37-00	970 VALENCIA CT	1.00	\$127.89	127.88
642-320-49-00	977 VALENCIA CT	1.00	\$127.89	127.88
642-320-55-00	1390 VALENCIA LOOP	1.00	\$127.89	127.88
642-315-05-00	1224 CALLE SANTIAGO	1.00	\$127.89	127.88
642-306-29-00	1362 BLUE FALLS DR	1.00	\$127.89	127.88

APN	SITUS ADDRESS	EDU	APPLIED RATE	CHARGE
642-306-03-00	867 CRYSTAL CREEK CT	1.00	\$127.89	127.88
642-291-14-00	864 MISTY MEADOW CT	1.00	\$127.89	127.88
642-313-06-00	1399 VALENCIA LOOP	1.00	\$127.89	127.88
642-314-04-00	1223 CALLE SANTIAGO	1.00	\$127.89	127.88
642-291-08-00	859 HAZY GLEN CT	1.00	\$127.89	127.88
642-304-10-00	1371 BLUE FALLS DR	1.00	\$127.89	127.88
642-320-15-00	1207 CORTE DE CERA	1.00	\$127.89	127.88
642-311-13-00	1263 CALLE CANDELERO	1.00	\$127.89	127.88
642-330-04-10	1073 LAS ROSAS CT	1.00	\$127.89	127.88
642-320-11-00	1223 CORTE DE CERA	1.00	\$127.89	127.88
642-305-09-00	1435 EAGLE PEAK CT	1.00	\$127.89	127.88
642-330-04-07	1065 LAS ROSAS CT	1.00	\$127.89	127.88
642-304-14-00	1387 BLUE FALLS DR	1.00	\$127.89	127.88
642-313-02-00	1314 VALENCIA LOOP	1.00	\$127.89	127.88
642-306-31-00	1370 BLUE FALLS DR	1.00	\$127.89	127.88
642-291-04-00	872 HAZY GLEN CT	1.00	\$127.89	127.88
642-312-04-00	1292 CALLE SANTIAGO	1.00	\$127.89	127.88
642-305-05-00	1419 EAGLE PEAK CT	1.00	\$127.89	127.88
642-314-08-00	1239 CALLE SANTIAGO	1.00	\$127.89	127.88
642-306-21-00	1360 RED MOUNTAIN CT	1.00	\$127.89	127.88
642-320-45-00	993 VALENCIA CT	1.00	\$127.89	127.88
642-320-30-00	1213 CORTE DE VELA	1.00	\$127.89	127.88
642-320-18-00	1214 CORTE DE VELA	1.00	\$127.89	127.88
642-306-25-00	1357 RED MOUNTAIN CT	1.00	\$127.89	127.88
642-306-07-00	851 CRYSTAL CREEK CT	1.00	\$127.89	127.88
642-320-34-00	958 VALENCIA CT	1.00	\$127.89	127.88
642-291-17-00	852 MISTY MEADOW CT	1.00	\$127.89	127.88
642-320-05-00	1220 CORTE DE CERA	1.00	\$127.89	127.88
642-330-04-06	1063 LAS ROSAS CT	1.00	\$127.89	127.88
642-311-03-00	1228 CALLE CANDELERO	1.00	\$127.89	127.88
642-306-13-00	872 CRYSTAL CREEK CT	1.00	\$127.89	127.88
642-320-28-00	1221 CORTE DE VELA	1.00	\$127.89	127.88
642-291-23-00	871 MISTY MEADOW CT	1.00	\$127.89	127.88
642-306-15-00	880 CRYSTAL CREEK CT	1.00	\$127.89	127.88
642-314-14-00	1280 CALLE CANDELERO	1.00	\$127.89	127.88
642-306-40-00	1444#B EAGLE PEAK CT	1.00	\$127.89	127.88
642-320-25-00	1233 CORTE DE VELA	1.00	\$127.89	127.88
642-315-02-00	1212 CALLE SANTIAGO	1.00	\$127.89	127.88
642-291-13-00	868 MISTY MEADOW CT	1.00	\$127.89	127.88
642-311-08-00	1243 CALLE CANDELERO	1.00	\$127.89	127.88
642-314-10-00	1247 CALLE SANTIAGO	1.00	\$127.89	127.88
642-306-44-00	1444#F EAGLE PEAK CT	1.00	\$127.89	127.88
642-320-38-00	974 VALENCIA CT	1.00	\$127.89	127.88
642-306-28-00	1358 BLUE FALLS DR	1.00	\$127.89	127.88
642-304-07-00	1359 BLUE FALLS DR	1.00	\$127.89	127.88
642-315-06-00	1228 CALLE SANTIAGO	1.00	\$127.89	127.88
642-320-56-00	1248 CALLE SANTIAGO	0.00	\$127.89	0.00
642-306-34-00	1382 BLUE FALLS DR	1.00	\$127.89	127.88
642-330-04-05	1061 LAS ROSAS CT	1.00	\$127.89	127.88
642-311-14-00	1267 CALLE CANDELERO	1.00	\$127.89	127.88
642-311-10-00	1251 CALLE CANDELERO	1.00	\$127.89	127.88
642-320-52-00	1396 VALENCIA LOOP	1.00	\$127.89	127.88
642-320-16-00	1206 CORTE DE VELA	1.00	\$127.89	127.88
642-313-05-00	1302 VALENCIA LOOP	1.00	\$127.89	127.88
642-291-07-00	860 HAZY GLEN CT	1.00	\$127.89	127.88
642-306-30-00	1366 BLUE FALLS DR	1.00	\$127.89	127.88
642-304-13-00	1383 BLUE FALLS DR	1.00	\$127.89	127.88
642-313-01-00	1318 VALENCIA LOOP	1.00	\$127.89	127.88
642-320-19-00	1218 CORTE DE VELA	1.00	\$127.89	127.88
642-313-09-00	1389 VALENCIA LOOP	1.00	\$127.89	127.88

APN	SITUS ADDRESS	EDU	APPLIED RATE	CHARGE
642-311-17-00	1279 CALLE CANDELERO	1.00	\$127.89	127.88
642-320-12-00	1219 CORTE DE CERA	1.00	\$127.89	127.88
642-291-03-00	876 HAZY GLEN CT	1.00	\$127.89	127.88
642-314-07-00	1235 CALLE SANTIAGO	1.00	\$127.89	127.88
642-320-02-00	1208 CORTE DE CERA	1.00	\$127.89	127.88
642-306-20-00	1356 RED MOUNTAIN CT	1.00	\$127.89	127.88
642-320-31-00	1209 CORTE DE VELA	1.00	\$127.89	127.88
642-306-37-00	1394 BLUE FALLS DR	1.00	\$127.89	127.88
642-305-02-00	1407 EAGLE PEAK CT	1.00	\$127.89	127.88
642-304-03-00	1343 BLUE FALLS DR	1.00	\$127.89	127.88
642-320-46-00	989 VALENCIA CT	1.00	\$127.89	127.88
642-320-42-00	990 VALENCIA CT	1.00	\$127.89	127.88
642-320-35-00	962 VALENCIA CT	1.00	\$127.89	127.88
642-306-48-00	SITUS NOT AVAILABLE	0.00	\$127.89	0.00
642-320-06-00	1224 CORTE DE CERA	1.00	\$127.89	127.88
642-306-24-00	1361 RED MOUNTAIN CT	1.00	\$127.89	127.88
642-330-04-04	1057 LAS ROSAS CT	1.00	\$127.89	127.88
642-291-22-00	867 MISTY MEADOW CT	1.00	\$127.89	127.88
642-306-10-00	860 CRYSTAL CREEK CT	1.00	\$127.89	127.88
642-314-17-00	1268 CALLE CANDELERO	1.00	\$127.89	127.88
642-311-04-00	1230 CALLE CANDELERO	1.00	\$127.89	127.88
642-306-50-00	1444#A EAGLE PEAK CT	1.00	\$127.89	127.88
642-291-26-00	1326 RAIN FOREST RD	1.00	\$127.89	127.88
642-306-18-00	1348 RED MOUNTAIN CT	1.00	\$127.89	127.88
642-320-29-00	1217 CORTE DE VELA	1.00	\$127.89	127.88
642-330-04-03	1055 LAS ROSAS CT	1.00	\$127.89	127.88
642-291-29-00	SITUS NOT AVAILABLE	0.00	\$127.89	0.00
642-320-26-00	1229 CORTE DE VELA	1.00	\$127.89	127.88
642-306-41-00	1444#C EAGLE PEAK CT	1.00	\$127.89	127.88
642-291-12-00	872 MISTY MEADOW CT	1.00	\$127.89	127.88
642-320-22-00	1230 CORTE DE VELA	1.00	\$127.89	127.88
642-320-39-00	978 VALENCIA CT	1.00	\$127.89	127.88
642-311-20-00	1291 CALLE CANDELERO	1.00	\$127.89	127.88
642-305-13-00	1451 EAGLE PEAK CT	1.00	\$127.89	127.88
642-306-45-00	1444#G EAGLE PEAK CT	1.00	\$127.89	127.88
642-314-15-00	1276 CALLE CANDELERO	1.00	\$127.89	127.88
642-311-09-00	1247 CALLE CANDELERO	1.00	\$127.89	127.88
642-311-11-00	1255 CALLE CANDELERO	1.00	\$127.89	127.88
642-304-12-00	1379 BLUE FALLS DR	1.00	\$127.89	127.88
642-320-07-00	1228 CORTE DE CERA	1.00	\$127.89	127.88
642-291-16-00	856 MISTY MEADOW CT	1.00	\$127.89	127.88
642-306-27-00	1354 BLUE FALLS DR	1.00	\$127.89	127.88
642-313-04-00	1306 VALENCIA LOOP	1.00	\$127.89	127.88
642-314-02-00	1215 CALLE SANTIAGO	1.00	\$127.89	127.88
642-306-33-00	1378 BLUE FALLS DR	1.00	\$127.89	127.88
642-320-53-00	1394 VALENCIA LOOP	1.00	\$127.89	127.88
642-306-05-00	859 CRYSTAL CREEK CT	1.00	\$127.89	127.88
642-306-01-00	875 CRYSTAL CREEK CT	1.00	\$127.89	127.88
642-320-47-00	985 VALENCIA CT	1.00	\$127.89	127.88
642-314-09-00	1243 CALLE SANTIAGO	1.00	\$127.89	127.88
642-304-16-00	1395 BLUE FALLS DR	1.00	\$127.89	127.88
642-311-15-00	1271 CALLE CANDELERO	1.00	\$127.89	127.88
642-305-07-00	1427 EAGLE PEAK CT	1.00	\$127.89	127.88
642-314-06-00	1231 CALLE SANTIAGO	1.00	\$127.89	127.88
642-311-18-00	1283 CALLE CANDELERO	1.00	\$127.89	127.88
642-306-09-00	856 CRYSTAL CREEK CT	1.00	\$127.89	127.88
642-311-01-00	1224 CALLE CANDELERO	1.00	\$127.89	127.88
642-305-03-00	1411 EAGLE PEAK CT	1.00	\$127.89	127.88
642-320-32-00	950 VALENCIA CT	1.00	\$127.89	127.88
642-304-02-00	1339 BLUE FALLS DR	1.00	\$127.89	127.88

APN	SITUS ADDRESS	EDU	APPLIED RATE	CHARGE
642-291-02-00	1310 RAIN FOREST RD	1.00	\$127.89	127.88
642-291-06-00	864 HAZY GLEN CT	1.00	\$127.89	127.88
642-291-32-00	SITUS NOT AVAILABLE	0.00	\$127.89	0.00
642-304-04-00	1347 BLUE FALLS DR	1.00	\$127.89	127.88
642-304-17-00	1399 BLUE FALLS DR	1.00	\$127.89	127.88
642-304-18-00	SITUS NOT AVAILABLE	0.00	\$127.89	0.00
642-305-01-00	1403 EAGLE PEAK CT	1.00	\$127.89	127.88
642-305-06-00	1423 EAGLE PEAK CT	1.00	\$127.89	127.88
642-305-08-00	1431 EAGLE PEAK CT	1.00	\$127.89	127.88
642-305-12-00	1447 EAGLE PEAK CT	1.00	\$127.89	127.88
642-306-04-00	863 CRYSTAL CREEK CT	1.00	\$127.89	127.88
642-306-08-00	852 CRYSTAL CREEK CT	1.00	\$127.89	127.88
642-306-12-00	868 CRYSTAL CREEK CT	1.00	\$127.89	127.88
642-306-14-00	876 CRYSTAL CREEK CT	1.00	\$127.89	127.88
642-306-35-00	1386 BLUE FALLS DR	1.00	\$127.89	127.88
642-306-36-00	1390 BLUE FALLS DR	1.00	\$127.89	127.88
642-306-38-00	1398 BLUE FALLS DR	1.00	\$127.89	127.88
642-306-46-00	1444#H EAGLE PEAK CT	1.00	\$127.89	127.88
642-312-02-00	1296 CALLE SANTIAGO	1.00	\$127.89	127.88
642-312-03-00	1294 CALLE SANTIAGO	1.00	\$127.89	127.88
642-312-07-00	1315 VALENCIA LOOP	1.00	\$127.89	127.88
642-314-01-00	1211 CALLE SANTIAGO	1.00	\$127.89	127.88
642-314-03-00	1219 CALLE SANTIAGO	1.00	\$127.89	127.88
642-314-11-00	1251 CALLE SANTIAGO	1.00	\$127.89	127.88
642-314-23-00	1244 CALLE CANDELERO	1.00	\$127.89	127.88
642-315-03-00	1216 CALLE SANTIAGO	1.00	\$127.89	127.88
642-315-07-00	1232 CALLE SANTIAGO	1.00	\$127.89	127.88
642-320-01-00	1204 CORTE DE CERA	1.00	\$127.89	127.88
642-320-08-00	1235 CORTE DE CERA	1.00	\$127.89	127.88
642-320-13-00	1215 CORTE DE CERA	1.00	\$127.89	127.88
642-320-17-00	1210 CORTE DE VELA	1.00	\$127.89	127.88
642-320-21-00	1226 CORTE DE VELA	1.00	\$127.89	127.88
642-320-41-00	986 VALENCIA CT	1.00	\$127.89	127.88
642-320-43-00	994 VALENCIA CT	1.00	\$127.89	127.88
642-320-50-00	973 VALENCIA CT	1.00	\$127.89	127.88
642-330-04-02	1053 LAS ROSAS CT	1.00	\$127.89	127.88
642-330-04-15	1083 LAS ROSAS CT	1.00	\$127.89	127.88
642-400-15-00	1093 SOUTHVIEW CIR	1.00	\$127.89	127.88
642-400-09-00	1051 SOUTHVIEW CIR	1.00	\$127.89	127.88
642-342-08-00	1373 TIERRA BONITA PL	1.00	\$127.89	127.88
642-400-16-00	1095 SOUTHVIEW CIR	1.00	\$127.89	127.88
642-401-09-00	1085 SOUTHVIEW CIR	1.00	\$127.89	127.88
642-342-13-00	1382 TIERRA BONITA PL	1.00	\$127.89	127.88
642-400-22-00	1442 WOODCREST ST	1.00	\$127.89	127.88
642-400-06-00	1045 SOUTHVIEW CIR	1.00	\$127.89	127.88
642-341-15-00	1355 LA MANCHA PL	1.00	\$127.89	127.88
642-330-04-23	1062 LOS PINOS CT	1.00	\$127.89	127.88
642-330-04-24	1060 LOS PINOS CT	1.00	\$127.89	127.88
642-342-48-00	SITUS NOT AVAILABLE	0.00	\$127.89	0.00
642-330-04-25	1058 LOS PINOS CT	1.00	\$127.89	127.88
642-341-28-00	1382 LA MANCHA PL	1.00	\$127.89	127.88
642-342-22-00	1348 MESA GRANDE PL	1.00	\$127.89	127.88
642-342-26-00	1332 MESA GRANDE PL	1.00	\$127.89	127.88
642-342-39-00	1365 MESA GRANDE PL	1.00	\$127.89	127.88
642-341-21-00	1379 LA MANCHA PL	1.00	\$127.89	127.88
642-400-32-00	1445 SOUTHVIEW CT	1.00	\$127.89	127.88
642-401-24-00	S SOUTHVIEW CIR	0.00	\$127.89	0.00
642-341-30-00	1374 LA MANCHA PL	1.00	\$127.89	127.88
642-401-15-00	1446 SOUTHVIEW CT	1.00	\$127.89	127.88
642-400-12-00	1057 SOUTHVIEW CIR	1.00	\$127.89	127.88



APN	SITUS ADDRESS	EDU	APPLIED RATE	CHARGE
642-330-04-38	1074 LAS ROSAS CT	1.00	\$127.89	127.88
642-342-10-00	1385 TIERRA BONITA PL	1.00	\$127.89	127.88
642-341-25-00	1395 LA MANCHA PL	1.00	\$127.89	127.88
642-401-02-00	1071 SOUTHVIEW CIR	1.00	\$127.89	127.88
642-342-43-00	1348 TIERRA BONITA PL	1.00	\$127.89	127.88
642-400-36-00	1450 SOUTHVIEW CT	1.00	\$127.89	127.88
642-341-34-00	1358 LA MANCHA PL	1.00	\$127.89	127.88
642-401-20-00	1083 SOUTHVIEW CIR	1.00	\$127.89	127.88
642-342-03-00	1343 TIERRA BONITA PL	1.00	\$127.89	127.88
642-342-14-00	1380 MESA GRANDE PL	1.00	\$127.89	127.88
642-400-19-00	1430 WOODCREST ST	1.00	\$127.89	127.88
642-341-09-00	1051 BUENA VISTA WAY	1.00	\$127.89	127.88
642-342-23-00	1344 MESA GRANDE PL	1.00	\$127.89	127.88
642-400-39-00	1462 SOUTHVIEW CT	1.00	\$127.89	127.88
642-341-18-00	1367 LA MANCHA PL	1.00	\$127.89	127.88
642-330-04-26	1056 LOS PINOS CT	1.00	\$127.89	127.88
642-330-04-37	1076 LAS ROSAS CT	1.00	\$127.89	127.88
642-342-27-00	1328 MESA GRANDE PL	1.00	\$127.89	127.88
642-342-07-00	1367 TIERRA BONITA PL	1.00	\$127.89	127.88
642-400-02-00	1045 SHEPHERDS KNOLL PL	1.00	\$127.89	127.88
642-400-11-00	1055 SOUTHVIEW CIR	1.00	\$127.89	127.88
642-401-05-00	1077 SOUTHVIEW CIR	1.00	\$127.89	127.88
642-341-11-00	1055 BUENA VISTA WAY	1.00	\$127.89	127.88
642-341-20-00	1375 LA MANCHA PL	1.00	\$127.89	127.88
642-400-26-00	1458 WOODCREST ST	1.00	\$127.89	127.88
642-341-04-00	1041 BUENA VISTA WAY	1.00	\$127.89	127.88
642-330-04-36	1078 LAS ROSAS CT	1.00	\$127.89	127.88
642-341-24-00	1391 LA MANCHA PL	1.00	\$127.89	127.88
642-342-42-00	1352 TIERRA BONITA PL	1.00	\$127.89	127.88
642-400-31-00	1449 SOUTHVIEW CT	1.00	\$127.89	127.88
642-401-04-00	1075 SOUTHVIEW CIR	1.00	\$127.89	127.88
642-342-02-00	1337 TIERRA BONITA PL	1.00	\$127.89	127.88
642-341-10-00	1053 BUENA VISTA WAY	1.00	\$127.89	127.88
642-400-03-00	1486 WOODCREST ST	1.00	\$127.89	127.88
642-341-27-00	1386 LA MANCHA PL	1.00	\$127.89	127.88
642-342-46-00	1332 TIERRA BONITA PL	1.00	\$127.89	127.88
642-341-14-00	1351 LA MANCHA PL	1.00	\$127.89	127.88
642-400-35-00	1433 SOUTHVIEW CT	1.00	\$127.89	127.88
642-342-06-00	1361 TIERRA BONITA PL	1.00	\$127.89	127.88
642-341-01-00	1035 BUENA VISTA WAY	1.00	\$127.89	127.88
642-401-17-00	1069 SOUTHVIEW CIR	1.00	\$127.89	127.88
642-342-28-00	1324 MESA GRANDE PL	1.00	\$127.89	127.88
642-342-34-00	1339 MESA GRANDE PL	1.00	\$127.89	127.88
642-341-33-00	1362 LA MANCHA PL	1.00	\$127.89	127.88
642-400-29-00	1457 SOUTHVIEW CT	1.00	\$127.89	127.88
642-341-05-00	1043 BUENA VISTA WAY	1.00	\$127.89	127.88
642-341-08-00	1049 BUENA VISTA WAY	1.00	\$127.89	127.88
642-330-04-34	1059 LOS PINOS CT	1.00	\$127.89	127.88
642-342-24-00	1340 MESA GRANDE PL	1.00	\$127.89	127.88
642-401-10-00	1087 SOUTHVIEW CIR	1.00	\$127.89	127.88
642-400-25-00	1454 WOODCREST ST	1.00	\$127.89	127.88
642-342-37-00	1355 MESA GRANDE PL	1.00	\$127.89	127.88
642-400-21-00	1438 WOODCREST ST	1.00	\$127.89	127.88
642-400-38-00	1458 SOUTHVIEW CT	1.00	\$127.89	127.88
642-401-14-00	1442 SOUTHVIEW CT	1.00	\$127.89	127.88
642-400-07-00	1047 SOUTHVIEW CIR	1.00	\$127.89	127.88
760-106-41-00	1470 H ST EAST	0.00	\$127.89	0.00
642-342-12-00	1386 TIERRA BONITA PL	1.00	\$127.89	127.88
642-341-23-00	1387 LA MANCHA PL	1.00	\$127.89	127.88
642-330-04-21	1070 LOS PINOS CT	1.00	\$127.89	127.88

APN	SITUS ADDRESS	EDU	APPLIED RATE	CHARGE
642-341-17-00	1363 LA MANCHA PL	1.00	\$127.89	127.88
642-342-16-00	1372 MESA GRANDE PL	1.00	\$127.89	127.88
642-400-13-00	1059 SOUTHVIEW CIR	1.00	\$127.89	127.88
642-400-30-00	1453 SOUTHVIEW CT	1.00	\$127.89	127.88
642-342-31-00	1317 MESA GRANDE PL	1.00	\$127.89	127.88
642-342-41-00	1379 MESA GRANDE PL	1.00	\$127.89	127.88
642-342-18-00	1364 MESA GRANDE PL	1.00	\$127.89	127.88
642-342-01-00	1331 TIERRA BONITA PL	1.00	\$127.89	127.88
642-400-17-00	1097 SOUTHVIEW CIR	1.00	\$127.89	127.88
642-330-04-18	1076 LOS PINOS CT	1.00	\$127.89	127.88
642-400-34-00	1437 SOUTHVIEW CT	1.00	\$127.89	127.88
642-342-45-00	1338 TIERRA BONITA PL	1.00	\$127.89	127.88
642-400-04-00	1482 WOODCREST ST	1.00	\$127.89	127.88
642-341-13-00	1059 BUENA VISTA WAY	1.00	\$127.89	127.88
642-342-35-00	1347 MESA GRANDE PL	1.00	\$127.89	127.88
642-342-29-00	1320 MESA GRANDE PL	1.00	\$127.89	127.88
642-342-05-00	1355 TIERRA BONITA PL	1.00	\$127.89	127.88
642-341-32-00	1366 LA MANCHA PL	1.00	\$127.89	127.88
642-341-02-00	1037 BUENA VISTA WAY	1.00	\$127.89	127.88
642-330-04-20	1072 LOS PINOS CT	1.00	\$127.89	127.88
642-400-28-00	1461 SOUTHVIEW CT	1.00	\$127.89	127.88
642-330-04-32	1055 LOS PINOS CT	1.00	\$127.89	127.88
642-330-04-17	1078 LOS PINOS CT	1.00	\$127.89	127.88
642-330-04-29	1050 LOS PINOS CT	1.00	\$127.89	127.88
642-341-06-00	1045 BUENA VISTA WAY	1.00	\$127.89	127.88
642-341-36-00	1350 LA MANCHA PL	1.00	\$127.89	127.88
642-342-25-00	1336 MESA GRANDE PL	1.00	\$127.89	127.88
642-400-24-00	1450 WOODCREST ST	1.00	\$127.89	127.88
642-342-09-00	1379 TIERRA BONITA PL	1.00	\$127.89	127.88
642-342-38-00	1359 MESA GRANDE PL	1.00	\$127.89	127.88
642-400-08-00	1049 SOUTHVIEW CIR	1.00	\$127.89	127.88
642-400-20-00	1434 WOODCREST ST	1.00	\$127.89	127.88
642-342-21-00	1352 MESA GRANDE PL	1.00	\$127.89	127.88
642-400-37-00	1454 SOUTHVIEW CT	1.00	\$127.89	127.88
642-342-11-00	1391 TIERRA BONITA PL	1.00	\$127.89	127.88
642-330-04-28	1052 LOS PINOS CT	1.00	\$127.89	127.88
642-341-26-00	1390 LA MANCHA PL	1.00	\$127.89	127.88
642-401-03-00	1073 SOUTHVIEW CIR	1.00	\$127.89	127.88
642-400-10-00	1053 SOUTHVIEW CIR	1.00	\$127.89	127.88
642-341-22-00	1383 LA MANCHA PL	1.00	\$127.89	127.88
642-342-15-00	1376 MESA GRANDE PL	1.00	\$127.89	127.88
642-400-14-00	1091 SOUTHVIEW CIR	1.00	\$127.89	127.88
642-330-04-31	1053 LOS PINOS CT	1.00	\$127.89	127.88
642-342-17-00	1368 MESA GRANDE PL	1.00	\$127.89	127.88
642-401-06-00	1079 SOUTHVIEW CIR	1.00	\$127.89	127.88
642-400-01-00	1494 WOODCREST ST	1.00	\$127.89	127.88
642-400-33-00	1441 SOUTHVIEW CT	1.00	\$127.89	127.88
642-341-16-00	1359 LA MANCHA PL	1.00	\$127.89	127.88
642-341-29-00	1378 LA MANCHA PL	1.00	\$127.89	127.88
642-400-05-00	1478 WOODCREST ST	1.00	\$127.89	127.88
642-341-12-00	1057 BUENA VISTA WAY	1.00	\$127.89	127.88
642-342-44-00	1344 TIERRA BONITA PL	1.00	\$127.89	127.88
642-342-36-00	1351 MESA GRANDE PL	1.00	\$127.89	127.88
642-401-19-00	1081 SOUTHVIEW CIR	1.00	\$127.89	127.88
642-330-04-27	1054 LOS PINOS CT	1.00	\$127.89	127.88
642-342-04-00	1349 TIERRA BONITA PL	1.00	\$127.89	127.88
642-341-31-00	1370 LA MANCHA PL	1.00	\$127.89	127.88
642-342-32-00	1321 MESA GRANDE PL	1.00	\$127.89	127.88
642-400-27-00	1462 WOODCREST ST	1.00	\$127.89	127.88
642-341-03-00	1039 BUENA VISTA WAY	1.00	\$127.89	127.88



APN	SITUS ADDRESS	EDU	APPLIED RATE	CHARGE
642-341-35-00	1354 LA MANCHA PL	1.00	\$127.89	127.88
642-341-07-00	1047 BUENA VISTA WAY	1.00	\$127.89	127.88
642-400-23-00	1446 WOODCREST ST	1.00	\$127.89	127.88
642-330-04-16	1080 LOS PINOS CT	1.00	\$127.89	127.88
642-330-04-19	1074 LOS PINOS CT	1.00	\$127.89	127.88
642-330-04-22	1068 LOS PINOS CT	1.00	\$127.89	127.88
642-330-04-30	1051 LOS PINOS CT	1.00	\$127.89	127.88
642-330-04-33	1057 LOS PINOS CT	1.00	\$127.89	127.88
642-330-04-35	1080 LAS ROSAS CT	1.00	\$127.89	127.88
642-341-19-00	1371 LA MANCHA PL	1.00	\$127.89	127.88
642-342-19-00	1360 MESA GRANDE PL	1.00	\$127.89	127.88
642-342-20-00	1356 MESA GRANDE PL	1.00	\$127.89	127.88
642-342-30-00	1316 MESA GRANDE PL	1.00	\$127.89	127.88
642-342-33-00	1329 MESA GRANDE PL	1.00	\$127.89	127.88
642-342-40-00	1371 MESA GRANDE PL	1.00	\$127.89	127.88
642-342-47-00	1326 TIERRA BONITA PL	1.00	\$127.89	127.88
642-400-18-00	1099 SOUTHVIEW CIR	1.00	\$127.89	127.88
642-401-11-00	1089 SOUTHVIEW CIR	1.00	\$127.89	127.88
642-401-12-00	1434 SOUTHVIEW CT	1.00	\$127.89	127.88
642-401-13-00	1438 SOUTHVIEW CT	1.00	\$127.89	127.88
760-235-89-00	OTAY LAKES RD	0.00	\$127.89	0.00
<b>Total:</b>		<b>655.20</b>		<b>\$83,787.04</b>
<b>Total Parcel Count:</b>				<b>674</b>

**City of Chula Vista  
OSD No. 2 - Lark Haven  
Fiscal Year 2016/17 Preliminary Roll**

APN	SITUS ADDRESS	EDU	APPLIED RATE	CHARGE
624-020-64-00	1602 LOMA LN	1.00	\$59.32	\$59.32
624-020-65-00	1612 LOMA LN	1.00	\$59.32	59.32
624-020-69-00	1652 LOMA LN	1.00	\$59.32	59.32
624-020-67-00	1632 LOMA LN	1.00	\$59.32	59.32
624-020-68-00	1642 LOMA LN	1.00	\$59.32	59.32
624-020-66-00	1622 LOMA LN	1.00	\$59.32	59.32
624-020-71-00	1672 LOMA LN	1.00	\$59.32	59.32
624-020-75-00	1621 LOMA LN	1.00	\$59.32	59.32
624-020-76-00	1611 LOMA LN	1.00	\$59.32	59.32
624-020-72-00	1651 LOMA LN	1.00	\$59.32	59.32
624-020-77-00	1601 LOMA LN	1.00	\$59.32	59.32
624-020-73-00	1641 LOMA LN	1.00	\$59.32	59.32
624-020-74-00	1631 LOMA LN	1.00	\$59.32	59.32
624-020-70-00	1662 LOMA LN	1.00	\$59.32	59.32
624-341-02-00	1594 MAX AVE	1.00	\$59.32	59.32
624-341-03-00	1592 MAX AVE	1.00	\$59.32	59.32
624-340-62-00	1667 MALTA AVE	1.00	\$59.32	59.32
624-340-53-00	1591 MAX AVE	1.00	\$59.32	59.32
624-340-57-00	1583 MAX AVE	1.00	\$59.32	59.32
624-341-01-00	1596 MAX AVE	1.00	\$59.32	59.32
624-340-50-00	1597 MAX AVE	1.00	\$59.32	59.32
624-340-61-00	1663 MALTA AVE	1.00	\$59.32	59.32
624-340-54-00	1589 MAX AVE	1.00	\$59.32	59.32
624-340-60-00	1577 MAX AVE	1.00	\$59.32	59.32
624-340-51-00	1595 MAX AVE	1.00	\$59.32	59.32
624-340-55-00	1587 MAX AVE	1.00	\$59.32	59.32
624-340-52-00	1593 MAX AVE	1.00	\$59.32	59.32
624-340-56-00	1585 MAX AVE	1.00	\$59.32	59.32
624-340-58-00	1581 MAX AVE	1.00	\$59.32	59.32
624-340-59-00	1579 MAX AVE	1.00	\$59.32	59.32
624-381-01-00	1502 LOMA LN	1.00	\$59.32	59.32
624-383-11-00	1593 LARKHAVEN DR	1.00	\$59.32	59.32
624-383-07-00	1580 SKYLARK WAY	1.00	\$59.32	59.32
624-383-03-00	1564 SKYLARK WAY	1.00	\$59.32	59.32
624-381-05-00	1542 LOMA LN	1.00	\$59.32	59.32
624-383-12-00	1589 LARKHAVEN DR	1.00	\$59.32	59.32
624-341-06-00	1586 MAX AVE	1.00	\$59.32	59.32
624-381-09-00	1582 LOMA LN	1.00	\$59.32	59.32
624-341-11-00	1576 MAX AVE	1.00	\$59.32	59.32
624-383-08-00	1584 SKYLARK WAY	1.00	\$59.32	59.32
624-383-04-00	1568 SKYLARK WAY	1.00	\$59.32	59.32
624-381-02-00	1512 LOMA LN	1.00	\$59.32	59.32
624-381-06-00	1552 LOMA LN	1.00	\$59.32	59.32
624-341-10-00	1578 MAX AVE	1.00	\$59.32	59.32
624-383-13-00	1587 LARKHAVEN DR	1.00	\$59.32	59.32
624-341-09-00	1580 MAX AVE	1.00	\$59.32	59.32
624-341-05-00	1588 MAX AVE	1.00	\$59.32	59.32
624-383-09-00	1588 SKYLARK WAY	1.00	\$59.32	59.32
624-383-05-00	1572 SKYLARK WAY	1.00	\$59.32	59.32
624-381-03-00	1522 LOMA LN	1.00	\$59.32	59.32
624-383-14-00	1585 LARKHAVEN DR	1.00	\$59.32	59.32
624-341-08-00	1582 MAX AVE	1.00	\$59.32	59.32
624-341-04-00	1590 MAX AVE	1.00	\$59.32	59.32

APN	SITUS ADDRESS	EDU	APPLIED RATE	CHARGE
624-383-10-00	1592 SKYLARK WAY	1.00	\$59.32	59.32
624-383-06-00	1576 SKYLARK WAY	1.00	\$59.32	59.32
624-383-02-00	1560 SKYLARK WAY	1.00	\$59.32	59.32
624-381-04-00	1532 LOMA LN	1.00	\$59.32	59.32
624-381-08-00	1572 LOMA LN	1.00	\$59.32	59.32
624-341-07-00	1584 MAX AVE	1.00	\$59.32	59.32
624-341-12-00	150 TEAL ST	-	\$59.32	0.00
624-381-07-00	1562 LOMA LN	1.00	\$59.32	59.32
624-383-01-00	1556 SKYLARK WAY	1.00	\$59.32	59.32
624-383-22-00	1569 SKYLARK WAY	1.00	\$59.32	59.32
624-385-37-00	1593 WOODLARK CT	1.00	\$59.32	59.32
624-385-47-00	120 TEAL ST	1.00	\$59.32	59.32
624-385-33-00	1590 WOODLARK CT	1.00	\$59.32	59.32
624-385-06-00	1541 LOMA LN	1.00	\$59.32	59.32
624-385-10-00	1523 LOMA CT	1.00	\$59.32	59.32
624-385-17-00	1593 LOMA CT	1.00	\$59.32	59.32
624-383-19-00	1557 SKYLARK WAY	1.00	\$59.32	59.32
624-385-46-00	114 TEAL ST	1.00	\$59.32	59.32
624-383-15-00	1581 LARKHAVEN DR	1.00	\$59.32	59.32
624-385-42-00	1592 LARKHAVEN DR	1.00	\$59.32	59.32
624-383-26-00	1585 SKYLARK WAY	1.00	\$59.32	59.32
624-385-14-00	1563 LOMA CT	1.00	\$59.32	59.32
624-385-23-00	1580 LARKHAVEN DR	1.00	\$59.32	59.32
624-385-18-00	SITUS NOT AVAILABLE	-	\$59.32	0.00
624-385-27-00	1572 WOODLARK CT	1.00	\$59.32	59.32
624-385-36-00	1597 WOODLARK CT	1.00	\$59.32	59.32
624-383-16-00	1577 LARKHAVEN DR	1.00	\$59.32	59.32
624-385-43-00	1596 LARKHAVEN DR	1.00	\$59.32	59.32
624-385-22-00	1576 LARKHAVEN DR	1.00	\$59.32	59.32
624-385-26-00	1573 WOODLARK CT	1.00	\$59.32	59.32
624-383-27-00	1589 SKYLARK WAY	1.00	\$59.32	59.32
624-385-40-00	1584 LARKHAVEN DR	1.00	\$59.32	59.32
624-385-16-00	1583 LOMA CT	1.00	\$59.32	59.32
624-385-31-00	1584 WOODLARK CT	1.00	\$59.32	59.32
624-383-17-00	1573 LARKHAVEN DR	1.00	\$59.32	59.32
624-385-12-00	1543 LOMA CT	1.00	\$59.32	59.32
624-385-04-00	1561 LOMA LN	1.00	\$59.32	59.32
624-385-48-00	126 TEAL ST	1.00	\$59.32	59.32
624-385-08-00	1503 LOMA CT	1.00	\$59.32	59.32
624-385-39-00	1585 WOODLARK CT	1.00	\$59.32	59.32
624-383-20-00	1561 SKYLARK WAY	1.00	\$59.32	59.32
624-385-50-00	138 TEAL ST	1.00	\$59.32	59.32
624-383-33-00	1581 SKYLARK WAY	1.00	\$59.32	59.32
624-385-29-00	1580 WOODLARK CT	1.00	\$59.32	59.32
624-383-28-00	1593 SKYLARK WAY	1.00	\$59.32	59.32
624-385-25-00	1577 WOODLARK CT	1.00	\$59.32	59.32
624-385-21-00	1572 LARKHAVEN DR	1.00	\$59.32	59.32
624-385-41-00	1588 LARKHAVEN DR	1.00	\$59.32	59.32
624-385-30-00	1582 WOODLARK CT	1.00	\$59.32	59.32
624-385-01-00	1591 LOMA LN	1.00	\$59.32	59.32
624-385-34-00	1594 WOODLARK CT	1.00	\$59.32	59.32
624-385-15-00	1573 LOMA CT	1.00	\$59.32	59.32
624-383-18-00	1569 LARKHAVEN DR	1.00	\$59.32	59.32
624-385-11-00	1533 LOMA CT	1.00	\$59.32	59.32
624-385-05-00	1551 LOMA LN	1.00	\$59.32	59.32
624-385-49-00	132 TEAL ST	1.00	\$59.32	59.32
624-385-09-00	1513 LOMA CT	1.00	\$59.32	59.32
624-385-45-00	108 TEAL ST	1.00	\$59.32	59.32
624-385-38-00	1589 WOODLARK CT	1.00	\$59.32	59.32
624-383-21-00	1565 SKYLARK WAY	1.00	\$59.32	59.32

APN	SITUS ADDRESS	EDU	APPLIED RATE	CHARGE
624-385-28-00	1576 WOODLARK CT	1.00	\$59.32	59.32
624-383-29-00	1577 SKYLARK WAY	1.00	\$59.32	59.32
624-383-23-00	1573 SKYLARK WAY	1.00	\$59.32	59.32
624-385-02-00	1581 LOMA LN	1.00	\$59.32	59.32
624-385-03-00	1571 LOMA LN	1.00	\$59.32	59.32
624-385-07-00	1531 LOMA LN	1.00	\$59.32	59.32
624-385-13-00	1553 LOMA CT	1.00	\$59.32	59.32
624-385-20-00	1568 LARKHAVEN DR	1.00	\$59.32	59.32
624-385-24-00	1581 WOODLARK CT	1.00	\$59.32	59.32
624-385-32-00	1586 WOODLARK CT	1.00	\$59.32	59.32
624-385-35-00	1598 WOODLARK CT	1.00	\$59.32	59.32
624-385-44-00	102 TEAL ST	1.00	\$59.32	59.32
624-390-01-00	1560 LARKHAVEN DR	1.00	\$59.32	59.32
624-392-01-00	1545 MAX AVE	1.00	\$59.32	59.32
624-394-05-00	135 RAINIER CT	1.00	\$59.32	59.32
624-390-12-00	1521 LARKHAVEN DR	1.00	\$59.32	59.32
624-390-07-00	1536 LARKHAVEN DR	1.00	\$59.32	59.32
624-390-16-00	1537 LARKHAVEN DR	1.00	\$59.32	59.32
624-393-06-00	155 RAINIER CT	1.00	\$59.32	59.32
624-394-10-00	136 RAINIER CT	1.00	\$59.32	59.32
624-401-16-00	1529 GRAND TETON CT	1.00	\$59.32	59.32
624-402-05-00	240 SANDSTONE ST	1.00	\$59.32	59.32
624-390-29-00	1561 LARKHAVEN DR	1.00	\$59.32	59.32
624-393-12-00	1567 MAX AVE	1.00	\$59.32	59.32
624-394-09-00	134 RAINIER CT	1.00	\$59.32	59.32
624-402-11-00	203 SANDSTONE ST	1.00	\$59.32	59.32
624-390-25-00	120 MEADOWLARK AVE	1.00	\$59.32	59.32
624-401-15-00	1527 GRAND TETON CT	1.00	\$59.32	59.32
624-401-26-00	1549 GRAND TETON CT	1.00	\$59.32	59.32
624-402-09-00	224 SANDSTONE ST	1.00	\$59.32	59.32
624-403-01-00	1540 MAX AVE	1.00	\$59.32	59.32
624-401-19-00	1535 GRAND TETON CT	1.00	\$59.32	59.32
624-390-31-00	138 MEADOWLARK AVE	1.00	\$59.32	59.32
624-390-22-00	137 MEADOWLARK AVE	1.00	\$59.32	59.32
624-402-12-00	207 SANDSTONE ST	1.00	\$59.32	59.32
624-394-04-00	137 RAINIER CT	1.00	\$59.32	59.32
624-393-16-00	1575 MAX AVE	1.00	\$59.32	59.32
624-402-21-00	243 SANDSTONE ST	1.00	\$59.32	59.32
624-402-01-00	1526 MALTA AVE	1.00	\$59.32	59.32
624-390-26-00	114 MEADOWLARK AVE	1.00	\$59.32	59.32
624-394-15-00	1574 MAX AVE	1.00	\$59.32	59.32
624-393-07-00	152 RAINIER CT	1.00	\$59.32	59.32
624-394-08-00	132 RAINIER CT	1.00	\$59.32	59.32
624-401-12-00	1530 GRAND TETON CT	1.00	\$59.32	59.32
624-402-08-00	228 SANDSTONE ST	1.00	\$59.32	59.32
624-401-07-00	1539 MAX AVE	1.00	\$59.32	59.32
624-390-03-00	1552 LARKHAVEN DR	1.00	\$59.32	59.32
624-394-01-00	143 RAINIER CT	1.00	\$59.32	59.32
624-402-15-00	219 SANDSTONE ST	1.00	\$59.32	59.32
624-401-22-00	1541 GRAND TETON CT	1.00	\$59.32	59.32
624-390-17-00	1541 LARKHAVEN DR	1.00	\$59.32	59.32
624-401-04-00	1533 MAX AVE	1.00	\$59.32	59.32
624-401-08-00	1538 GRAND TETON CT	1.00	\$59.32	59.32
624-394-11-00	138 RAINIER CT	1.00	\$59.32	59.32
624-401-23-00	1543 GRAND TETON CT	1.00	\$59.32	59.32
624-393-13-00	1569 MAX AVE	1.00	\$59.32	59.32
624-390-32-00	144 MEADOWLARK AVE	1.00	\$59.32	59.32
624-390-08-00	1532 LARKHAVEN DR	1.00	\$59.32	59.32
624-390-36-00	1546 MAX AVE	1.00	\$59.32	59.32
624-402-20-00	239 SANDSTONE ST	1.00	\$59.32	59.32

APN	SITUS ADDRESS	EDU	APPLIED RATE	CHARGE
624-390-04-00	1548 LARKHAVEN DR	1.00	\$59.32	59.32
624-390-23-00	143 MEADOWLARK AVE	1.00	\$59.32	59.32
624-403-03-00	1536 MAX AVE	1.00	\$59.32	59.32
624-401-27-00	1541 MAX AVE	1.00	\$59.32	59.32
624-402-18-00	231 SANDSTONE ST	1.00	\$59.32	59.32
624-394-14-00	144 RAINIER CT	1.00	\$59.32	59.32
624-393-08-00	150 RAINIER CT	1.00	\$59.32	59.32
624-392-03-00	1549 MAX AVE	1.00	\$59.32	59.32
624-394-06-00	133 RAINIER CT	1.00	\$59.32	59.32
624-402-10-00	220 SANDSTONE ST	1.00	\$59.32	59.32
624-390-27-00	108 MEADOWLARK AVE	1.00	\$59.32	59.32
624-402-02-00	1520 MALTA AVE	1.00	\$59.32	59.32
624-394-02-00	141 RAINIER CT	1.00	\$59.32	59.32
624-402-06-00	236 SANDSTONE ST	1.00	\$59.32	59.32
624-393-04-00	151 RAINIER CT	1.00	\$59.32	59.32
624-401-13-00	1528 GRAND TETON CT	1.00	\$59.32	59.32
624-390-18-00	1545 LARKHAVEN DR	1.00	\$59.32	59.32
624-401-20-00	1537 GRAND TETON CT	1.00	\$59.32	59.32
624-393-10-00	1563 MAX AVE	1.00	\$59.32	59.32
624-390-05-00	1544 LARKHAVEN DR	1.00	\$59.32	59.32
624-393-14-00	1571 MAX AVE	1.00	\$59.32	59.32
624-394-12-00	140 RAINIER CT	1.00	\$59.32	59.32
624-390-10-00	1524 LARKHAVEN DR	1.00	\$59.32	59.32
624-401-24-00	1545 GRAND TETON CT	1.00	\$59.32	59.32
624-390-33-00	150 MEADOWLARK AVE	1.00	\$59.32	59.32
624-390-37-00	1544 MAX AVE	1.00	\$59.32	59.32
624-403-02-00	1538 MAX AVE	1.00	\$59.32	59.32
624-401-28-00	1543 MAX AVE	1.00	\$59.32	59.32
624-390-24-00	126 MEADOWLARK AVE	1.00	\$59.32	59.32
624-402-17-00	227 SANDSTONE ST	1.00	\$59.32	59.32
624-394-07-00	131 RAINIER CT	1.00	\$59.32	59.32
624-393-09-00	148 RAINIER CT	1.00	\$59.32	59.32
624-401-18-00	1533 GRAND TETON CT	1.00	\$59.32	59.32
624-392-02-00	1547 MAX AVE	1.00	\$59.32	59.32
624-402-03-00	1514 MALTA AVE	1.00	\$59.32	59.32
624-393-05-00	153 RAINIER CT	1.00	\$59.32	59.32
624-401-14-00	1526 GRAND TETON CT	1.00	\$59.32	59.32
624-390-15-00	1533 LARKHAVEN DR	1.00	\$59.32	59.32
624-401-02-00	1529 MAX AVE	1.00	\$59.32	59.32
624-393-11-00	1565 MAX AVE	1.00	\$59.32	59.32
624-390-19-00	119 MEADOWLARK AVE	1.00	\$59.32	59.32
624-401-21-00	1539 GRAND TETON CT	1.00	\$59.32	59.32
624-401-06-00	1537 MAX AVE	1.00	\$59.32	59.32
624-390-34-00	156 MEADOWLARK AVE	1.00	\$59.32	59.32
624-394-13-00	142 RAINIER CT	1.00	\$59.32	59.32
624-401-25-00	1547 GRAND TETON CT	1.00	\$59.32	59.32
624-393-15-00	1573 MAX AVE	1.00	\$59.32	59.32
624-390-02-00	1556 LARKHAVEN DR	1.00	\$59.32	59.32
624-390-06-00	1540 LARKHAVEN DR	1.00	\$59.32	59.32
624-401-11-00	1532 GRAND TETON CT	1.00	\$59.32	59.32
624-390-38-00	1542 MAX AVE	1.00	\$59.32	59.32
624-402-22-00	247 SANDSTONE ST	1.00	\$59.32	59.32
624-402-16-00	223 SANDSTONE ST	1.00	\$59.32	59.32
624-393-02-00	147 RAINIER CT	1.00	\$59.32	59.32
624-390-09-00	1528 LARKHAVEN DR	1.00	\$59.32	59.32
624-390-11-00	1516 LARKHAVEN DR	1.00	\$59.32	59.32
624-390-13-00	1525 LARKHAVEN DR	1.00	\$59.32	59.32
624-390-14-00	1529 LARKHAVEN DR	1.00	\$59.32	59.32
624-390-20-00	125 MEADOWLARK AVE	1.00	\$59.32	59.32
624-390-21-00	131 MEADOWLARK AVE	1.00	\$59.32	59.32

APN	SITUS ADDRESS	EDU	APPLIED RATE	CHARGE
624-390-28-00	1557 LARKHAVEN DR	1.00	\$59.32	59.32
624-390-30-00	132 MEADOWLARK AVE	1.00	\$59.32	59.32
624-390-35-00	1548 MAX AVE	1.00	\$59.32	59.32
624-392-04-00	1551 MAX AVE	1.00	\$59.32	59.32
624-393-01-00	145 RAINIER CT	1.00	\$59.32	59.32
624-393-03-00	149 RAINIER CT	1.00	\$59.32	59.32
624-394-03-00	139 RAINIER CT	1.00	\$59.32	59.32
624-401-01-00	1527 MAX AVE	1.00	\$59.32	59.32
624-401-03-00	1531 MAX AVE	1.00	\$59.32	59.32
624-401-05-00	1535 MAX AVE	1.00	\$59.32	59.32
624-401-09-00	1536 GRAND TETON CT	1.00	\$59.32	59.32
624-401-10-00	1534 GRAND TETON CT	1.00	\$59.32	59.32
624-401-17-00	1531 GRAND TETON CT	1.00	\$59.32	59.32
624-402-04-00	1510 MALTA AVE	1.00	\$59.32	59.32
624-402-07-00	232 SANDSTONE ST	1.00	\$59.32	59.32
624-402-13-00	211 SANDSTONE ST	1.00	\$59.32	59.32
624-402-14-00	215 SANDSTONE ST	1.00	\$59.32	59.32
624-402-19-00	235 SANDSTONE ST	1.00	\$59.32	59.32
<b>Total:</b>		<b>249.00</b>		<b>14,770.68</b>
<b>Total Parcel Count:</b>				<b>251</b>

**City of Chula Vista**  
**OSD No. 3 - Rancho Robinhood Units 1 & 2**  
**Fiscal Year 2016/17 Preliminary Roll**

APN	SITUS ADDRESS	EDU	APPLIED RATE	CHARGE
593-261-01-00	220 SURREY DR	1.00	\$406.19	\$406.18
593-261-02-00	216 SURREY DR	1.00	\$406.19	406.18
593-261-03-00	212 SURREY DR	1.00	\$406.19	406.18
593-261-04-00	208 SURREY DR	1.00	\$406.19	406.18
593-261-05-00	204 SURREY DR	1.00	\$406.19	406.18
593-261-06-00	200 SURREY DR	1.00	\$406.19	406.18
593-261-11-00	917 WRANGLER CT	1.00	\$406.19	406.18
593-261-09-00	909 WRANGLER CT	1.00	\$406.19	406.18
593-261-07-00	901 WRANGLER CT	1.00	\$406.19	406.18
593-261-12-00	921 WRANGLER CT	1.00	\$406.19	406.18
593-261-08-00	905 WRANGLER CT	1.00	\$406.19	406.18
593-261-13-00	925 WRANGLER CT	1.00	\$406.19	406.18
593-261-10-00	913 WRANGLER CT	1.00	\$406.19	406.18
593-261-14-00	927 WRANGLER CT	1.00	\$406.19	406.18
593-261-29-00	929 BUCKAROO LN	1.00	\$406.19	406.18
593-261-20-00	906 WRANGLER CT	1.00	\$406.19	406.18
593-261-15-00	926 WRANGLER CT	1.00	\$406.19	406.18
593-261-28-00	925 BUCKAROO LN	1.00	\$406.19	406.18
593-261-25-00	913 BUCKAROO LN	1.00	\$406.19	406.18
593-261-30-00	933 BUCKAROO LN	1.00	\$406.19	406.18
593-261-21-00	902 WRANGLER CT	1.00	\$406.19	406.18
593-261-16-00	922 WRANGLER CT	1.00	\$406.19	406.18
593-261-26-00	917 BUCKAROO LN	1.00	\$406.19	406.18
593-261-22-00	901 BUCKAROO LN	1.00	\$406.19	406.18
593-261-17-00	918 WRANGLER CT	1.00	\$406.19	406.18
593-261-27-00	921 BUCKAROO LN	1.00	\$406.19	406.18
593-261-23-00	905 BUCKAROO LN	1.00	\$406.19	406.18
593-261-18-00	914 WRANGLER CT	1.00	\$406.19	406.18
593-261-24-00	909 BUCKAROO LN	1.00	\$406.19	406.18
593-261-19-00	910 WRANGLER CT	1.00	\$406.19	406.18
593-262-15-00	223 SURREY DR	1.00	\$406.19	406.18
593-262-18-00	301 MAVERICK PL	1.00	\$406.19	406.18
593-262-14-00	902 BUCKAROO LN	1.00	\$406.19	406.18
593-262-21-00	313 MAVERICK PL	1.00	\$406.19	406.18
593-271-03-00	264 SURREY DR	1.00	\$406.19	406.18
593-262-05-00	957 BUCKAROO LN	1.00	\$406.19	406.18
593-262-19-00	305 MAVERICK PL	1.00	\$406.19	406.18
593-262-20-00	309 MAVERICK PL	1.00	\$406.19	406.18
593-262-24-00	224 SURREY DR	1.00	\$406.19	406.18
593-261-31-00	937 BUCKAROO LN	1.00	\$406.19	406.18
593-262-04-00	953 BUCKAROO LN	1.00	\$406.19	406.18
593-271-06-00	252 SURREY DR	1.00	\$406.19	406.18
593-262-08-00	969 BUCKAROO LN	1.00	\$406.19	406.18
593-262-13-00	906 BUCKAROO LN	1.00	\$406.19	406.18
593-262-17-00	227 SURREY DR	1.00	\$406.19	406.18
593-262-23-00	228 SURREY DR	1.00	\$406.19	406.18
593-262-03-00	949 BUCKAROO LN	1.00	\$406.19	406.18
593-262-12-00	940 BUCKAROO LN	1.00	\$406.19	406.18
593-262-16-00	225 SURREY DR	1.00	\$406.19	406.18
593-262-22-00	317 MAVERICK PL	1.00	\$406.19	406.18
593-262-06-00	961 BUCKAROO LN	1.00	\$406.19	406.18
593-262-02-00	945 BUCKAROO LN	1.00	\$406.19	406.18
593-271-04-00	260 SURREY DR	1.00	\$406.19	406.18



APN	SITUS ADDRESS	EDU	APPLIED RATE	CHARGE
593-262-11-00	944 BUCKAROO LN	1.00	\$406.19	406.18
593-262-01-00	941 BUCKAROO LN	1.00	\$406.19	406.18
593-262-07-00	965 BUCKAROO LN	1.00	\$406.19	406.18
593-262-09-00	971 BUCKAROO LN	1.00	\$406.19	406.18
593-262-29-00	948 BUCKAROO LN	1.00	\$406.19	406.18
593-271-01-00	272 SURREY DR	1.00	\$406.19	406.18
593-271-02-00	268 SURREY DR	1.00	\$406.19	406.18
593-271-05-00	256 SURREY DR	1.00	\$406.19	406.18
593-262-32-00	B BUCKAROO LN	0.00	\$406.19	0.00
593-271-43-00	294 SURREY PL	1.00	\$406.19	406.18
593-271-52-00	299 SURREY PL	1.00	\$406.19	406.18
593-272-11-00	811 CORRAL CT	1.00	\$406.19	406.18
593-272-21-00	355 SURREY DR	1.00	\$406.19	406.18
593-272-10-00	807 CORRAL CT	1.00	\$406.19	406.18
593-271-23-00	257 SURREY DR	1.00	\$406.19	406.18
593-271-47-00	279 SURREY PL	1.00	\$406.19	406.18
593-271-12-00	316 MAVERICK PL	1.00	\$406.19	406.18
593-272-15-00	806 CORRAL CT	1.00	\$406.19	406.18
593-271-27-00	304 MUSTANG PL	1.00	\$406.19	406.18
593-271-07-00	248 SURREY DR	1.00	\$406.19	406.18
593-271-16-00	300 MAVERICK PL	1.00	\$406.19	406.18
593-271-53-00	SITUS NOT AVAILABLE	0.00	\$406.19	0.00
593-271-13-00	312 MAVERICK PL	1.00	\$406.19	406.18
593-271-22-00	300 STALLION PL	1.00	\$406.19	406.18
593-272-14-00	812 CORRAL CT	1.00	\$406.19	406.18
593-271-35-00	279 SURREY DR	1.00	\$406.19	406.18
593-271-26-00	308 MUSTANG PL	1.00	\$406.19	406.18
593-271-38-00	291 SURREY DR	1.00	\$406.19	406.18
593-271-21-00	304 STALLION PL	1.00	\$406.19	406.18
593-271-46-00	282 SURREY PL	1.00	\$406.19	406.18
593-271-42-00	298 SURREY PL	1.00	\$406.19	406.18
593-271-30-00	305 BRONCO PL	1.00	\$406.19	406.18
593-271-34-00	275 SURREY DR	1.00	\$406.19	406.18
593-271-15-00	304 MAVERICK PL	1.00	\$406.19	406.18
593-271-29-00	301 BRONCO PL	1.00	\$406.19	406.18
593-271-11-00	232 SURREY DR	1.00	\$406.19	406.18
593-271-51-00	295 SURREY PL	1.00	\$406.19	406.18
593-271-19-00	309 STALLION PL	1.00	\$406.19	406.18
593-271-25-00	309 MUSTANG PL	1.00	\$406.19	406.18
593-272-16-00	335 SURREY DR	1.00	\$406.19	406.18
593-271-09-00	240 SURREY DR	1.00	\$406.19	406.18
593-271-20-00	308 STALLION PL	1.00	\$406.19	406.18
593-272-23-00	323 SURREY DR	1.00	\$406.19	406.18
593-271-45-00	286 SURREY PL	1.00	\$406.19	406.18
593-271-33-00	300 BRONCO PL	1.00	\$406.19	406.18
593-271-41-00	286 SURREY DR	1.00	\$406.19	406.18
593-271-37-00	287 SURREY DR	1.00	\$406.19	406.18
593-272-03-00	311 SURREY DR	1.00	\$406.19	406.18
593-271-10-00	236 SURREY DR	1.00	\$406.19	406.18
593-271-28-00	300 MUSTANG PL	1.00	\$406.19	406.18
593-272-07-00	327 SURREY DR	1.00	\$406.19	406.18
593-271-18-00	305 STALLION PL	1.00	\$406.19	406.18
593-271-24-00	305 MUSTANG PL	1.00	\$406.19	406.18
593-272-17-00	339 SURREY DR	1.00	\$406.19	406.18
593-271-48-00	283 SURREY PL	1.00	\$406.19	406.18
593-272-20-00	351 SURREY DR	1.00	\$406.19	406.18
593-272-09-00	803 CORRAL CT	1.00	\$406.19	406.18
593-271-32-00	304 BRONCO PL	1.00	\$406.19	406.18
593-271-44-00	290 SURREY PL	1.00	\$406.19	406.18
593-271-40-00	290 SURREY DR	1.00	\$406.19	406.18



APN	SITUS ADDRESS	EDU	APPLIED RATE	CHARGE
593-271-36-00	283 SURREY DR	1.00	\$406.19	406.18
593-272-18-00	343 SURREY DR	1.00	\$406.19	406.18
593-272-02-00	307 SURREY DR	1.00	\$406.19	406.18
593-271-08-00	244 SURREY DR	1.00	\$406.19	406.18
593-271-14-00	308 MAVERICK PL	1.00	\$406.19	406.18
593-271-17-00	243 SURREY DR	1.00	\$406.19	406.18
593-271-31-00	309 BRONCO PL	1.00	\$406.19	406.18
593-271-49-00	287 SURREY PL	1.00	\$406.19	406.18
593-271-50-00	291 SURREY PL	1.00	\$406.19	406.18
593-271-54-00	SITUS NOT AVAILABLE	0.00	\$406.19	0.00
593-272-01-00	303 SURREY DR	1.00	\$406.19	406.18
593-272-05-00	319 SURREY DR	1.00	\$406.19	406.18
593-272-08-00	331 SURREY DR	1.00	\$406.19	406.18
593-272-30-00	815 CORRAL CT	1.00	\$406.19	406.18
593-272-31-00	SITUS NOT AVAILABLE	0.00	\$406.19	0.00
593-272-27-00	819 CORRAL CT	1.00	\$406.19	406.18
593-272-24-00	SITUS NOT AVAILABLE	0.00	\$406.19	0.00
593-272-28-00	C CORRAL CT	0.00	\$406.19	0.00
593-272-26-00	315 SURREY DR	1.00	\$406.19	406.18
593-272-33-00	347 SURREY DR	1.00	\$406.19	406.18
<b>Total:</b>		<b>127.00</b>		<b>\$51,584.86</b>
<b>Total Parcel Count:</b>				<b>133</b>

**City of Chula Vista  
OSD No. 4 - Bonita Ridge  
Fiscal Year 2016/17 Preliminary Roll**

APN	SITUS ADDRESS	EDU	APPLIED RATE	CHARGE
593-071-11-00	SITUS NOT AVAILABLE	0.00	\$429.01	\$0.00
593-111-12-00	SITUS NOT AVAILABLE	0.00	\$429.01	0.00
593-111-13-00	P PALM DR	1.00	\$429.01	429.00
593-291-02-00	345 GREENWOOD PL	1.00	\$429.01	429.00
593-111-14-00	P PALM DR	1.00	\$429.01	429.00
593-291-01-00	349 GREENWOOD PL	1.00	\$429.01	429.00
593-291-04-00	333 GREENWOOD PL	1.00	\$429.01	429.00
593-291-13-00	302 GREENWOOD PL	1.00	\$429.01	429.00
593-291-03-00	341 GREENWOOD PL	1.00	\$429.01	429.00
593-291-07-00	272 GREENWOOD PL	1.00	\$429.01	429.00
593-291-05-00	327 GREENWOOD PL	1.00	\$429.01	429.00
593-291-11-00	290 GREENWOOD PL	1.00	\$429.01	429.00
593-291-06-00	321 GREENWOOD PL	1.00	\$429.01	429.00
593-291-12-00	298 GREENWOOD PL	1.00	\$429.01	429.00
593-291-26-00	280 GREENWOOD PL	1.00	\$429.01	429.00
593-291-23-00	SITUS NOT AVAILABLE	0.00	\$429.01	0.00
593-291-27-00	284 GREENWOOD PL	1.00	\$429.01	429.00
593-291-33-00	336 GREENWOOD PL	1.00	\$429.01	429.00
593-291-17-00	322 GREENWOOD PL	1.00	\$429.01	429.00
593-291-14-00	306 GREENWOOD PL	1.00	\$429.01	429.00
593-292-02-00	362 CAMINO ELEVADO	1.00	\$429.01	429.00
593-291-18-00	328 GREENWOOD PL	1.00	\$429.01	429.00
593-291-32-00	340 GREENWOOD PL	1.00	\$429.01	429.00
593-291-15-00	312 GREENWOOD PL	1.00	\$429.01	429.00
593-292-01-00	360 CAMINO ELEVADO	1.00	\$429.01	429.00
593-291-19-00	332 GREENWOOD PL	1.00	\$429.01	429.00
593-291-25-00	276 GREENWOOD PL	1.00	\$429.01	429.00
593-291-16-00	316 GREENWOOD PL	1.00	\$429.01	429.00
593-291-22-00	344 GREENWOOD PL	1.00	\$429.01	429.00
593-291-37-00	GREENWOOD PL	0.00	\$429.01	0.00
593-292-22-00	395 CAMINO ELEVADO	1.00	\$429.01	429.00
593-292-26-00	387 CAMINO ELEVADO	1.00	\$429.01	429.00
593-292-35-00	360 GREENWOOD PL	1.00	\$429.01	429.00
593-292-07-00	374 CAMINO ELEVADO	1.00	\$429.01	429.00
593-292-16-00	392 CAMINO ELEVADO	1.00	\$429.01	429.00
593-292-03-00	366 CAMINO ELEVADO	1.00	\$429.01	429.00
593-292-23-00	393 CAMINO ELEVADO	1.00	\$429.01	429.00
593-292-12-00	384 CAMINO ELEVADO	1.00	\$429.01	429.00
593-292-19-00	398 CAMINO ELEVADO	1.00	\$429.01	429.00
593-292-30-00	379 CAMINO ELEVADO	1.00	\$429.01	429.00
593-292-06-00	372 CAMINO ELEVADO	1.00	\$429.01	429.00
593-292-34-00	353 GREENWOOD PL	1.00	\$429.01	429.00
593-292-15-00	390 CAMINO ELEVADO	1.00	\$429.01	429.00
593-292-11-00	382 CAMINO ELEVADO	1.00	\$429.01	429.00
593-292-21-00	397 CAMINO ELEVADO	1.00	\$429.01	429.00
593-292-33-00	355 GREENWOOD PL	1.00	\$429.01	429.00
593-292-18-00	396 CAMINO ELEVADO	1.00	\$429.01	429.00
593-292-05-00	370 CAMINO ELEVADO	1.00	\$429.01	429.00
593-292-09-00	378 CAMINO ELEVADO	1.00	\$429.01	429.00
593-292-14-00	388 CAMINO ELEVADO	1.00	\$429.01	429.00
593-292-10-00	380 CAMINO ELEVADO	1.00	\$429.01	429.00
593-292-20-00	399 CAMINO ELEVADO	1.00	\$429.01	429.00
593-292-24-00	391 CAMINO ELEVADO	1.00	\$429.01	429.00

APN	SITUS ADDRESS	EDU	APPLIED RATE	CHARGE
593-292-28-00	383 CAMINO ELEVADO	1.00	\$429.01	429.00
593-292-32-00	359 GREENWOOD PL	1.00	\$429.01	429.00
593-292-17-00	394 CAMINO ELEVADO	1.00	\$429.01	429.00
593-292-13-00	386 CAMINO ELEVADO	1.00	\$429.01	429.00
593-292-27-00	385 CAMINO ELEVADO	1.00	\$429.01	429.00
593-292-04-00	368 CAMINO ELEVADO	1.00	\$429.01	429.00
593-292-08-00	376 CAMINO ELEVADO	1.00	\$429.01	429.00
593-292-25-00	389 CAMINO ELEVADO	1.00	\$429.01	429.00
593-292-31-00	377 CAMINO ELEVADO	1.00	\$429.01	429.00
594-221-11-00	443 CAMINO ELEVADO	1.00	\$429.01	429.00
594-090-21-00	SITUS NOT AVAILABLE	0.00	\$429.01	0.00
593-340-04-00	1205 FALLBROOK CT	1.00	\$429.01	429.00
593-340-09-00	1225 FALLBROOK CT	1.00	\$429.01	429.00
593-340-02-00	1202 FALLBROOK CT	1.00	\$429.01	429.00
593-292-43-00	381 CAMINO ELEVADO	1.00	\$429.01	429.00
593-340-14-00	1245 FALLBROOK CT	1.00	\$429.01	429.00
593-340-05-00	1209 FALLBROOK CT	1.00	\$429.01	429.00
594-221-02-00	405 CAMINO ELEVADO	1.00	\$429.01	429.00
593-340-10-00	1229 FALLBROOK CT	1.00	\$429.01	429.00
593-292-39-00	369 CAMINO ELEVADO	1.00	\$429.01	429.00
593-340-21-00	1246 FALLBROOK CT	1.00	\$429.01	429.00
593-330-04-00	3932 PALM DR	1.00	\$429.01	429.00
593-330-08-00	3908 PALM DR	1.00	\$429.01	429.00
593-340-06-00	1213 FALLBROOK CT	1.00	\$429.01	429.00
593-340-20-00	1250 FALLBROOK CT	1.00	\$429.01	429.00
594-091-08-00	R RIDGEVIEW WAY	0.00	\$429.01	0.00
593-340-18-00	1260 FALLBROOK CT	1.00	\$429.01	429.00
593-330-01-00	3944 PALM DR	1.00	\$429.01	429.00
593-330-05-00	3928 PALM DR	1.00	\$429.01	429.00
593-340-17-00	1264 FALLBROOK CT	1.00	\$429.01	429.00
593-330-14-00	SITUS NOT AVAILABLE	0.00	\$429.01	0.00
594-221-03-00	409 CAMINO ELEVADO	1.00	\$429.01	429.00
593-292-38-00	371 CAMINO ELEVADO	1.00	\$429.01	429.00
594-062-17-00	A ACACIA AVE	0.00	\$429.01	0.00
593-330-10-00	3898 PALM DR	1.00	\$429.01	429.00
594-221-07-00	431 CAMINO ELEVADO	1.00	\$429.01	429.00
593-340-22-00	1242 FALLBROOK CT	1.00	\$429.01	429.00
593-340-08-00	1221 FALLBROOK CT	1.00	\$429.01	429.00
594-221-08-00	433 CAMINO ELEVADO	1.00	\$429.01	429.00
593-330-02-00	3940 PALM DR	1.00	\$429.01	429.00
593-340-16-00	1253 FALLBROOK CT	1.00	\$429.01	429.00
593-340-12-00	1237 FALLBROOK CT	1.00	\$429.01	429.00
593-292-37-00	373 CAMINO ELEVADO	1.00	\$429.01	429.00
593-292-41-00	SITUS NOT AVAILABLE	0.00	\$429.01	0.00
593-330-06-00	3916 PALM DR	1.00	\$429.01	429.00
593-340-23-00	SITUS NOT AVAILABLE	0.00	\$429.01	0.00
594-221-04-00	417 CAMINO ELEVADO	1.00	\$429.01	429.00
593-340-03-00	1201 FALLBROOK CT	1.00	\$429.01	429.00
593-340-07-00	1217 FALLBROOK CT	1.00	\$429.01	429.00
594-221-09-00	435 CAMINO ELEVADO	1.00	\$429.01	429.00
593-292-44-00	SITUS NOT AVAILABLE	0.00	\$429.01	0.00
593-330-03-00	3936 PALM DR	1.00	\$429.01	429.00
593-340-11-00	1233 FALLBROOK CT	1.00	\$429.01	429.00
593-340-15-00	1249 FALLBROOK CT	1.00	\$429.01	429.00
593-330-07-00	3912 PALM DR	1.00	\$429.01	429.00
593-292-36-00	375 CAMINO ELEVADO	1.00	\$429.01	429.00
593-340-19-00	1254 FALLBROOK CT	1.00	\$429.01	429.00
593-330-12-00	3890 PALM DR	1.00	\$429.01	429.00
594-221-01-00	401 CAMINO ELEVADO	1.00	\$429.01	429.00
594-221-05-00	425 CAMINO ELEVADO	1.00	\$429.01	429.00

APN	SITUS ADDRESS	EDU	APPLIED RATE	CHARGE
593-292-40-00	367 CAMINO ELEVADO	1.00	\$429.01	429.00
593-330-09-00	3904 PALM DR	1.00	\$429.01	429.00
593-330-11-00	3894 PALM DR	1.00	\$429.01	429.00
593-330-13-00	3886 PALM DR	1.00	\$429.01	429.00
593-330-15-00	SITUS NOT AVAILABLE	0.00	\$429.01	0.00
593-340-01-00	1206 FALLBROOK CT	1.00	\$429.01	429.00
593-340-13-00	1241 FALLBROOK CT	1.00	\$429.01	429.00
593-340-24-00	1268 FALLBROOK CT	0.00	\$429.01	0.00
594-221-06-00	429 CAMINO ELEVADO	1.00	\$429.01	429.00
594-221-10-00	439 CAMINO ELEVADO	1.00	\$429.01	429.00
594-090-25-00	C CAMINO ELEVADO	0.00	\$429.01	0.00
594-091-09-00	S STONERIDGE CT	0.00	\$429.01	0.00
594-091-10-00	O OTAY LAKES RD	0.00	\$429.01	0.00
594-280-13-00	446 RIDGEVIEW CT	1.00	\$429.01	429.00
594-222-07-00	519 CAMINO ELEVADO	1.00	\$429.01	429.00
594-221-46-00	406 CAMINO ELEVADO	1.00	\$429.01	429.00
594-222-10-00	531 CAMINO ELEVADO	1.00	\$429.01	429.00
594-221-25-00	466 CAMINO ELEVADO	1.00	\$429.01	429.00
594-280-26-00	1361 RIDGEVIEW WAY	1.00	\$429.01	429.00
594-221-30-00	441 WESTMONT CT	1.00	\$429.01	429.00
594-280-27-00	1367 RIDGEVIEW WAY	1.00	\$429.01	429.00
594-221-29-00	450 CAMINO ELEVADO	1.00	\$429.01	429.00
594-280-08-00	466 RIDGEVIEW CT	1.00	\$429.01	429.00
594-280-12-00	450 RIDGEVIEW CT	1.00	\$429.01	429.00
594-221-15-00	428 STONERIDGE CT	1.00	\$429.01	429.00
594-222-18-00	510 CAMINO ELEVADO	1.00	\$429.01	429.00
594-280-23-00	467 RIDGEVIEW CT	1.00	\$429.01	429.00
594-280-16-00	434 RIDGEVIEW CT	1.00	\$429.01	429.00
594-280-36-00	1330 RIDGEVIEW WAY	1.00	\$429.01	429.00
594-222-11-00	535 CAMINO ELEVADO	1.00	\$429.01	429.00
594-222-20-00	502 CAMINO ELEVADO	1.00	\$429.01	429.00
594-222-17-00	514 CAMINO ELEVADO	1.00	\$429.01	429.00
594-221-28-00	454 CAMINO ELEVADO	1.00	\$429.01	429.00
594-222-15-00	522 CAMINO ELEVADO	1.00	\$429.01	429.00
594-221-19-00	423 STONERIDGE CT	1.00	\$429.01	429.00
594-222-19-00	506 CAMINO ELEVADO	1.00	\$429.01	429.00
594-280-04-00	1313 RIDGEVIEW WAY	1.00	\$429.01	429.00
594-280-17-00	435 RIDGEVIEW CT	1.00	\$429.01	429.00
594-221-38-00	438 CAMINO ELEVADO	1.00	\$429.01	429.00
594-280-20-00	449 RIDGEVIEW CT	1.00	\$429.01	429.00
594-280-09-00	462 RIDGEVIEW CT	1.00	\$429.01	429.00
594-222-23-00	478 CAMINO ELEVADO	1.00	\$429.01	429.00
594-280-33-00	1344 RIDGEVIEW WAY	1.00	\$429.01	429.00
594-221-47-00	402 CAMINO ELEVADO	1.00	\$429.01	429.00
594-280-01-00	1307 RIDGEVIEW WAY	1.00	\$429.01	429.00
594-221-31-00	445 WESTMONT CT	1.00	\$429.01	429.00
594-280-05-00	1315 RIDGEVIEW WAY	1.00	\$429.01	429.00
594-221-43-00	418 CAMINO ELEVADO	1.00	\$429.01	429.00
594-280-37-00	1324 RIDGEVIEW WAY	1.00	\$429.01	429.00
594-280-14-00	442 RIDGEVIEW CT	1.00	\$429.01	429.00
594-222-01-00	467 CAMINO ELEVADO	1.00	\$429.01	429.00
594-221-16-00	424 STONERIDGE CT	1.00	\$429.01	429.00
594-280-10-00	458 RIDGEVIEW CT	1.00	\$429.01	429.00
594-221-12-00	447 CAMINO ELEVADO	1.00	\$429.01	429.00
594-222-05-00	505 CAMINO ELEVADO	1.00	\$429.01	429.00
594-222-09-00	527 CAMINO ELEVADO	1.00	\$429.01	429.00
594-280-24-00	1349 RIDGEVIEW WAY	1.00	\$429.01	429.00
594-280-18-00	439 RIDGEVIEW CT	1.00	\$429.01	429.00
594-222-13-00	530 CAMINO ELEVADO	1.00	\$429.01	429.00
594-221-48-00	462 CAMINO ELEVADO	1.00	\$429.01	429.00

APN	SITUS ADDRESS	EDU	APPLIED RATE	CHARGE
594-222-22-00	1286 RIDGEVIEW WAY	1.00	\$429.01	429.00
594-280-02-00	1309 RIDGEVIEW WAY	1.00	\$429.01	429.00
594-221-32-00	449 WESTMONT CT	1.00	\$429.01	429.00
594-280-30-00	1390 RIDGEVIEW WAY	1.00	\$429.01	429.00
594-280-34-00	1340 RIDGEVIEW WAY	1.00	\$429.01	429.00
594-280-38-00	1320 RIDGEVIEW WAY	1.00	\$429.01	429.00
594-280-06-00	1317 RIDGEVIEW WAY	1.00	\$429.01	429.00
594-222-02-00	471 CAMINO ELEVADO	1.00	\$429.01	429.00
594-280-15-00	438 RIDGEVIEW CT	1.00	\$429.01	429.00
594-221-17-00	420 STONERIDGE CT	1.00	\$429.01	429.00
594-280-11-00	454 RIDGEVIEW CT	1.00	\$429.01	429.00
594-280-29-00	1391 RIDGEVIEW WAY	1.00	\$429.01	429.00
594-221-13-00	451 CAMINO ELEVADO	1.00	\$429.01	429.00
594-222-06-00	513 CAMINO ELEVADO	1.00	\$429.01	429.00
594-221-27-00	458 CAMINO ELEVADO	1.00	\$429.01	429.00
594-280-19-00	443 RIDGEVIEW CT	1.00	\$429.01	429.00
594-222-16-00	518 CAMINO ELEVADO	1.00	\$429.01	429.00
594-222-12-00	534 CAMINO ELEVADO	1.00	\$429.01	429.00
594-280-21-00	455 RIDGEVIEW CT	1.00	\$429.01	429.00
594-221-20-00	427 STONERIDGE CT	1.00	\$429.01	429.00
594-221-24-00	463 CAMINO ELEVADO	1.00	\$429.01	429.00
594-222-21-00	1290 RIDGEVIEW WAY	1.00	\$429.01	429.00
594-221-33-00	451 WESTMONT CT	1.00	\$429.01	429.00
594-280-31-00	SITUS NOT AVAILABLE	0.00	\$429.01	0.00
594-221-45-00	410 CAMINO ELEVADO	1.00	\$429.01	429.00
594-280-35-00	1334 RIDGEVIEW WAY	1.00	\$429.01	429.00
594-280-39-00	1314 RIDGEVIEW WAY	1.00	\$429.01	429.00
594-280-43-00	1311 RIDGEVIEW WAY	1.00	\$429.01	429.00
594-222-03-00	475 CAMINO ELEVADO	1.00	\$429.01	429.00
594-221-14-00	432 STONERIDGE CT	1.00	\$429.01	429.00
594-221-21-00	431 STONERIDGE CT	1.00	\$429.01	429.00
594-221-22-00	435 STONERIDGE CT	1.00	\$429.01	429.00
594-221-37-00	440 WESTMONT CT	1.00	\$429.01	429.00
594-221-44-00	414 CAMINO ELEVADO	1.00	\$429.01	429.00
594-222-04-00	479 CAMINO ELEVADO	1.00	\$429.01	429.00
594-222-14-00	526 CAMINO ELEVADO	1.00	\$429.01	429.00
594-280-07-00	470 RIDGEVIEW CT	1.00	\$429.01	429.00
594-280-22-00	461 RIDGEVIEW CT	1.00	\$429.01	429.00
594-280-25-00	1355 RIDGEVIEW WAY	1.00	\$429.01	429.00
594-280-28-00	1373 RIDGEVIEW WAY	1.00	\$429.01	429.00
594-280-32-00	1350 RIDGEVIEW WAY	1.00	\$429.01	429.00
594-280-40-00	1310 RIDGEVIEW WAY	1.00	\$429.01	429.00
594-221-58-00	419 STONERIDGE CT	1.00	\$429.01	429.00
594-221-59-00	459 CAMINO ELEVADO	1.00	\$429.01	429.00
594-221-60-00	422 CAMINO ELEVADO	1.00	\$429.01	429.00
594-221-61-00	426 CAMINO ELEVADO	1.00	\$429.01	429.00
594-221-62-00	430 CAMINO ELEVADO	1.00	\$429.01	429.00
594-221-63-00	434 CAMINO ELEVADO	1.00	\$429.01	429.00
594-221-64-00	444 WESTMONT CT	1.00	\$429.01	429.00
594-221-65-00	448 WESTMONT CT	1.00	\$429.01	429.00
594-221-66-00	452 WESTMONT CT	1.00	\$429.01	429.00
594-222-29-00	523 CAMINO ELEVADO	1.00	\$429.01	429.00
594-222-30-00	470 CAMINO ELEVADO	1.00	\$429.01	429.00
594-222-31-00	474 CAMINO ELEVADO	1.00	\$429.01	429.00
<b>Total:</b>		<b>210.00</b>		<b>\$90,090.00</b>
<b>Total Parcel Count:</b>				<b>227</b>

**City of Chula Vista**  
**OSD No. 5 - South Bay Villas**  
**Fiscal Year 2016/17 Preliminary Roll**

APN	SITUS ADDRESS	EDU	APPLIED RATE	CHARGE
640-101-02-00	668 J ST EAST	1.00	\$418.36	\$418.36
640-101-03-00	670 J ST EAST	1.00	\$418.36	418.36
640-101-07-00	669 VIA CURVADA	1.00	\$418.36	418.36
640-101-06-00	676 J ST EAST	1.00	\$418.36	418.36
640-101-05-00	674 J ST EAST	1.00	\$418.36	418.36
640-101-04-00	672 J ST EAST	1.00	\$418.36	418.36
640-101-13-00	645 VIA CURVADA	1.00	\$418.36	418.36
640-101-08-00	665 VIA CURVADA	1.00	\$418.36	418.36
640-101-14-00	641 VIA CURVADA	1.00	\$418.36	418.36
640-101-11-00	653 VIA CURVADA	1.00	\$418.36	418.36
640-101-15-00	637 VIA CURVADA	1.00	\$418.36	418.36
640-101-09-00	661 VIA CURVADA	1.00	\$418.36	418.36
640-101-10-00	657 VIA CURVADA	1.00	\$418.36	418.36
640-101-12-00	649 VIA CURVADA	1.00	\$418.36	418.36
640-102-05-00	648 CORTE CERRADA	1.00	\$418.36	418.36
640-101-22-00	826 BUEN TIEMPO DR	1.00	\$418.36	418.36
640-102-01-00	839 BUEN TIEMPO DR	1.00	\$418.36	418.36
640-102-06-00	647 CORTE CERRADA	1.00	\$418.36	418.36
640-102-02-00	835 BUEN TIEMPO DR	1.00	\$418.36	418.36
640-101-19-00	814 BUEN TIEMPO DR	1.00	\$418.36	418.36
640-101-21-00	822 BUEN TIEMPO DR	1.00	\$418.36	418.36
640-101-25-00	838 BUEN TIEMPO DR	1.00	\$418.36	418.36
640-102-03-00	831 BUEN TIEMPO DR	1.00	\$418.36	418.36
640-101-18-00	810 BUEN TIEMPO DR	1.00	\$418.36	418.36
640-101-20-00	818 BUEN TIEMPO DR	1.00	\$418.36	418.36
640-101-24-00	834 BUEN TIEMPO DR	1.00	\$418.36	418.36
640-102-04-00	644 CORTE CERRADA	1.00	\$418.36	418.36
640-101-17-00	804 BUEN TIEMPO DR	1.00	\$418.36	418.36
640-101-23-00	830 BUEN TIEMPO DR	1.00	\$418.36	418.36
640-101-16-00	633 VIA CURVADA	1.00	\$418.36	418.36
640-104-04-00	679 J ST EAST	1.00	\$418.36	418.36
640-103-01-00	845 LA SENDA WAY	1.00	\$418.36	418.36
640-103-05-00	829 LA SENDA WAY	1.00	\$418.36	418.36
640-102-16-00	834 LA SENDA WAY	1.00	\$418.36	418.36
640-102-12-00	652 VIA CURVADA	1.00	\$418.36	418.36
640-103-11-00	684 J ST EAST	1.00	\$418.36	418.36
640-103-06-00	825 LA SENDA WAY	1.00	\$418.36	418.36
640-102-19-00	846 LA SENDA WAY	1.00	\$418.36	418.36
640-104-03-00	677 J ST EAST	1.00	\$418.36	418.36
640-103-09-00	680 J ST EAST	1.00	\$418.36	418.36
640-102-11-00	648 VIA CURVADA	1.00	\$418.36	418.36
640-102-07-00	643 CORTE CERRADA	1.00	\$418.36	418.36
640-103-08-00	678 J ST EAST	1.00	\$418.36	418.36
640-103-14-00	690 J ST EAST	1.00	\$418.36	418.36
640-103-10-00	682 J ST EAST	1.00	\$418.36	418.36
640-104-02-00	675 J ST EAST	1.00	\$418.36	418.36
640-102-13-00	658 VIA CURVADA	1.00	\$418.36	418.36
640-103-04-00	833 LA SENDA WAY	1.00	\$418.36	418.36
640-102-08-00	639 CORTE CERRADA	1.00	\$418.36	418.36
640-103-13-00	688 J ST EAST	1.00	\$418.36	418.36
640-102-17-00	838 LA SENDA WAY	1.00	\$418.36	418.36
640-104-01-00	673 J ST EAST	1.00	\$418.36	418.36
640-102-14-00	664 VIA CURVADA	1.00	\$418.36	418.36

APN	SITUS ADDRESS	EDU	APPLIED RATE	CHARGE
640-103-03-00	837 LA SENDA WAY	1.00	\$418.36	418.36
640-102-09-00	640 VIA CURVADA	1.00	\$418.36	418.36
640-102-20-00	850 LA SENDA WAY	1.00	\$418.36	418.36
640-102-18-00	842 LA SENDA WAY	1.00	\$418.36	418.36
640-103-12-00	686 J ST EAST	1.00	\$418.36	418.36
640-102-15-00	830 LA SENDA WAY	1.00	\$418.36	418.36
640-103-02-00	841 LA SENDA WAY	1.00	\$418.36	418.36
640-102-10-00	644 VIA CURVADA	1.00	\$418.36	418.36
640-103-07-00	821 LA SENDA WAY	1.00	\$418.36	418.36
640-211-23-00	652 J ST EAST	1.00	\$418.36	418.36
640-110-05-00	858 BUEN TIEMPO DR	1.00	\$418.36	418.36
640-110-30-00	853 BUEN TIEMPO DR	1.00	\$418.36	418.36
640-104-13-00	SITUS NOT AVAILABLE	0.00	\$418.36	0.00
640-110-37-00	698 J ST EAST	1.00	\$418.36	418.36
640-110-09-00	874 BUEN TIEMPO DR	1.00	\$418.36	418.36
640-110-16-00	863 LA SENDA WAY	1.00	\$418.36	418.36
640-110-41-00	882 ENTRADA PL	1.00	\$418.36	418.36
640-110-38-00	870 ENTRADA PL	1.00	\$418.36	418.36
640-110-01-00	842 BUEN TIEMPO DR	1.00	\$418.36	418.36
640-211-22-00	654 J ST EAST	1.00	\$418.36	418.36
640-110-42-00	886 ENTRADA PL	1.00	\$418.36	418.36
640-110-35-00	694 J ST EAST	1.00	\$418.36	418.36
640-104-07-00	685 J ST EAST	1.00	\$418.36	418.36
640-110-24-00	874 LA SENDA WAY	1.00	\$418.36	418.36
640-110-15-00	867 LA SENDA WAY	1.00	\$418.36	418.36
640-110-04-00	854 BUEN TIEMPO DR	1.00	\$418.36	418.36
640-110-31-00	851 BUEN TIEMPO DR	1.00	\$418.36	418.36
640-110-02-00	846 BUEN TIEMPO DR	1.00	\$418.36	418.36
640-110-11-00	891 LA SENDA WAY	1.00	\$418.36	418.36
640-110-20-00	858 LA SENDA WAY	1.00	\$418.36	418.36
640-110-28-00	861 BUEN TIEMPO DR	1.00	\$418.36	418.36
640-110-36-00	696 J ST EAST	1.00	\$418.36	418.36
640-211-19-00	660 J ST EAST	1.00	\$418.36	418.36
640-104-12-00	691 J ST EAST	1.00	\$418.36	418.36
640-110-23-00	870 LA SENDA WAY	1.00	\$418.36	418.36
640-110-17-00	859 LA SENDA WAY	1.00	\$418.36	418.36
640-211-24-00	650 J ST EAST	1.00	\$418.36	418.36
640-110-27-00	865 BUEN TIEMPO DR	1.00	\$418.36	418.36
640-110-10-00	878 BUEN TIEMPO DR	1.00	\$418.36	418.36
640-110-14-00	879 LA SENDA WAY	1.00	\$418.36	418.36
640-211-20-00	658 J ST EAST	1.00	\$418.36	418.36
640-104-06-00	683 J ST EAST	1.00	\$418.36	418.36
640-211-16-00	664 1/2 J ST EAST	1.00	\$418.36	418.36
640-110-40-00	878 ENTRADA PL	1.00	\$418.36	418.36
640-110-39-00	874 ENTRADA PL	1.00	\$418.36	418.36
640-110-08-00	870 BUEN TIEMPO DR	1.00	\$418.36	418.36
640-211-18-00	662 J ST EAST	1.00	\$418.36	418.36
640-110-33-00	843 BUEN TIEMPO DR	1.00	\$418.36	418.36
640-104-09-00	819 ARROYO PL	1.00	\$418.36	418.36
640-104-11-00	689 J ST EAST	1.00	\$418.36	418.36
640-110-26-00	869 BUEN TIEMPO DR	1.00	\$418.36	418.36
640-110-22-00	866 LA SENDA WAY	1.00	\$418.36	418.36
640-110-13-00	883 LA SENDA WAY	1.00	\$418.36	418.36
640-151-49-00	SITUS NOT AVAILABLE	0.00	\$418.36	0.00
640-110-32-00	847 BUEN TIEMPO DR	1.00	\$418.36	418.36
640-110-03-00	850 BUEN TIEMPO DR	1.00	\$418.36	418.36
640-110-43-00	890 ENTRADA PL	1.00	\$418.36	418.36
640-110-07-00	866 BUEN TIEMPO DR	1.00	\$418.36	418.36
640-110-06-00	862 BUEN TIEMPO DR	1.00	\$418.36	418.36
640-211-17-00	664 J ST EAST	1.00	\$418.36	418.36

APN	SITUS ADDRESS	EDU	APPLIED RATE	CHARGE
640-110-34-00	692 J ST EAST	1.00	\$418.36	418.36
640-104-08-00	687 J ST EAST	1.00	\$418.36	418.36
640-110-21-00	862 LA SENDA WAY	1.00	\$418.36	418.36
640-110-29-00	857 BUEN TIEMPO DR	1.00	\$418.36	418.36
640-104-05-00	681 J ST EAST	1.00	\$418.36	418.36
640-104-10-00	815 ARROYO PL	1.00	\$418.36	418.36
640-104-14-00	SITUS NOT AVAILABLE	0.00	\$418.36	0.00
640-110-12-00	887 LA SENDA WAY	1.00	\$418.36	418.36
640-110-18-00	851 LA SENDA WAY	1.00	\$418.36	418.36
640-110-19-00	854 LA SENDA WAY	1.00	\$418.36	418.36
640-110-25-00	878 LA SENDA WAY	1.00	\$418.36	418.36
640-110-49-00	SITUS NOT AVAILABLE	0.00	\$418.36	0.00
640-211-21-00	656 J ST EAST	1.00	\$418.36	418.36
<b>Total:</b>		<b>122.00</b>		<b>\$51,039.92</b>
<b>Total Parcel Count:</b>				<b>126</b>



**City of Chula Vista  
OSD No. 6 - Hilltop Vista  
Fiscal Year 2016/17 Preliminary Roll**

APN	SITUS ADDRESS	EDU	APPLIED RATE	CHARGE
639-701-01-00	205 CAMINO ENTRADA	1.00	\$206.90	\$206.90
639-701-02-00	199 CAMINO ENTRADA	1.00	\$206.90	206.90
639-701-03-00	193 CAMINO ENTRADA	1.00	\$206.90	206.90
639-701-06-00	175 CAMINO ENTRADA	1.00	\$206.90	206.90
639-701-04-00	187 CAMINO ENTRADA	1.00	\$206.90	206.90
639-701-05-00	181 CAMINO ENTRADA	1.00	\$206.90	206.90
639-701-07-00	169 CAMINO ENTRADA	1.00	\$206.90	206.90
639-701-13-00	133 CAMINO ENTRADA	1.00	\$206.90	206.90
639-701-08-00	163 CAMINO ENTRADA	1.00	\$206.90	206.90
639-701-10-00	151 CAMINO ENTRADA	1.00	\$206.90	206.90
639-701-09-00	157 CAMINO ENTRADA	1.00	\$206.90	206.90
639-701-11-00	145 CAMINO ENTRADA	1.00	\$206.90	206.90
639-701-12-00	139 CAMINO ENTRADA	1.00	\$206.90	206.90
639-701-14-00	815 CORTE ENTRADA	1.00	\$206.90	206.90
639-701-21-00	808 CORTE ENTRADA	1.00	\$206.90	206.90
639-701-29-00	152 CAMINO ENTRADA	1.00	\$206.90	206.90
639-701-26-00	134 CAMINO ENTRADA	1.00	\$206.90	206.90
639-701-17-00	800 CORTE ENTRADA	1.00	\$206.90	206.90
639-701-22-00	810 CORTE ENTRADA	1.00	\$206.90	206.90
639-701-23-00	812 CORTE ENTRADA	1.00	\$206.90	206.90
639-701-24-00	122 CAMINO ENTRADA	1.00	\$206.90	206.90
639-701-15-00	811 CORTE ENTRADA	1.00	\$206.90	206.90
639-701-18-00	802 CORTE ENTRADA	1.00	\$206.90	206.90
639-701-30-00	158 CAMINO ENTRADA	1.00	\$206.90	206.90
639-701-20-00	806 CORTE ENTRADA	1.00	\$206.90	206.90
639-701-28-00	146 CAMINO ENTRADA	1.00	\$206.90	206.90
639-701-25-00	128 CAMINO ENTRADA	1.00	\$206.90	206.90
639-701-16-00	807 CORTE ENTRADA	1.00	\$206.90	206.90
639-701-19-00	804 CORTE ENTRADA	1.00	\$206.90	206.90
639-701-27-00	140 CAMINO ENTRADA	1.00	\$206.90	206.90
639-701-47-00	155 CAMINO VISTA REAL	1.00	\$206.90	206.90
639-701-43-00	171 CAMINO VISTA REAL	1.00	\$206.90	206.90
639-701-32-00	170 CAMINO ENTRADA	1.00	\$206.90	206.90
639-702-01-00	211 CAMINO ENTRADA	1.00	\$206.90	206.90
639-701-36-00	810 AVENIDA MADERA	1.00	\$206.90	206.90
639-701-59-00	198 CAMINO VISTA REAL	1.00	\$206.90	206.90
639-701-39-00	822 AVENIDA MADERA	1.00	\$206.90	206.90
639-701-42-00	177 CAMINO VISTA REAL	1.00	\$206.90	206.90
639-701-53-00	174 CAMINO VISTA REAL	1.00	\$206.90	206.90
639-701-31-00	164 CAMINO ENTRADA	1.00	\$206.90	206.90
639-702-02-00	217 CAMINO ENTRADA	1.00	\$206.90	206.90
639-701-54-00	178 CAMINO VISTA REAL	1.00	\$206.90	206.90
639-701-33-00	176 CAMINO ENTRADA	1.00	\$206.90	206.90
639-701-40-00	187 CAMINO VISTA REAL	1.00	\$206.90	206.90
639-701-37-00	814 AVENIDA MADERA	1.00	\$206.90	206.90
639-701-51-00	166 CAMINO VISTA REAL	1.00	\$206.90	206.90
639-701-49-00	149 CAMINO VISTA REAL	1.00	\$206.90	206.90
639-701-55-00	182 CAMINO VISTA REAL	1.00	\$206.90	206.90
639-701-45-00	163 CAMINO VISTA REAL	1.00	\$206.90	206.90
639-701-58-00	194 CAMINO VISTA REAL	1.00	\$206.90	206.90
639-701-34-00	182 CAMINO ENTRADA	1.00	\$206.90	206.90
639-701-41-00	183 CAMINO VISTA REAL	1.00	\$206.90	206.90
639-701-60-00	SITUS NOT AVAILABLE	0.00	\$206.90	0.00

APN	SITUS ADDRESS	EDU	APPLIED RATE	CHARGE
639-701-52-00	170 CAMINO VISTA REAL	1.00	\$206.90	206.90
639-701-38-00	818 AVENIDA MADERA	1.00	\$206.90	206.90
639-701-56-00	186 CAMINO VISTA REAL	1.00	\$206.90	206.90
639-701-46-00	159 CAMINO VISTA REAL	1.00	\$206.90	206.90
639-701-35-00	188 CAMINO ENTRADA	1.00	\$206.90	206.90
639-701-44-00	167 CAMINO VISTA REAL	1.00	\$206.90	206.90
639-701-48-00	151 CAMINO VISTA REAL	1.00	\$206.90	206.90
639-701-50-00	162 CAMINO VISTA REAL	1.00	\$206.90	206.90
639-701-57-00	190 CAMINO VISTA REAL	1.00	\$206.90	206.90
639-702-21-00	227 CAMINO VISTA REAL	1.00	\$206.90	206.90
639-702-41-00	214 CAMINO VISTA REAL	1.00	\$206.90	206.90
639-710-01-00	803 PLAZA FLORA	1.00	\$206.90	206.90
639-702-25-00	804 PLAZA MAR	1.00	\$206.90	206.90
639-702-26-00	800 PLAZA MAR	1.00	\$206.90	206.90
639-702-12-00	811 AVENIDA MADERA	1.00	\$206.90	206.90
639-702-29-00	809 PLAZA MAR	1.00	\$206.90	206.90
639-710-11-00	800 PLAZA SIERRA	1.00	\$206.90	206.90
639-702-38-00	202 CAMINO VISTA REAL	1.00	\$206.90	206.90
639-702-16-00	209 CAMINO VISTA REAL	1.00	\$206.90	206.90
639-702-05-00	235 CAMINO ENTRADA	1.00	\$206.90	206.90
639-702-22-00	231 CAMINO VISTA REAL	1.00	\$206.90	206.90
639-710-09-00	808 PLAZA SIERRA	1.00	\$206.90	206.90
639-702-31-00	820 PLAZA FLORA	1.00	\$206.90	206.90
639-710-05-00	819 PLAZA FLORA	1.00	\$206.90	206.90
639-702-45-00	230 CAMINO VISTA REAL	1.00	\$206.90	206.90
639-702-35-00	804 PLAZA FLORA	1.00	\$206.90	206.90
639-702-49-00	246 CAMINO VISTA REAL	1.00	\$206.90	206.90
639-702-28-00	805 PLAZA MAR	1.00	\$206.90	206.90
639-702-15-00	823 AVENIDA MADERA	1.00	\$206.90	206.90
639-702-11-00	218 CAMINO ENTRADA	1.00	\$206.90	206.90
639-702-51-00	254 CAMINO VISTA REAL	1.00	\$206.90	206.90
639-702-30-00	813 PLAZA MAR	1.00	\$206.90	206.90
639-702-34-00	808 PLAZA FLORA	1.00	\$206.90	206.90
639-702-46-00	234 CAMINO VISTA REAL	1.00	\$206.90	206.90
639-710-12-00	803 PLAZA SIERRA	1.00	\$206.90	206.90
639-702-42-00	218 CAMINO VISTA REAL	1.00	\$206.90	206.90
639-702-06-00	232 CAMINO ENTRADA	1.00	\$206.90	206.90
639-710-06-00	820 PLAZA SIERRA	1.00	\$206.90	206.90
639-710-02-00	807 PLAZA FLORA	1.00	\$206.90	206.90
639-702-24-00	808 PLAZA MAR	1.00	\$206.90	206.90
639-702-20-00	223 CAMINO VISTA REAL	1.00	\$206.90	206.90
639-702-54-00	SITUS NOT AVAILABLE	0.00	\$206.90	0.00
639-702-10-00	220 CAMINO ENTRADA	1.00	\$206.90	206.90
639-702-50-00	250 CAMINO VISTA REAL	1.00	\$206.90	206.90
639-702-14-00	819 AVENIDA MADERA	1.00	\$206.90	206.90
639-702-03-00	223 CAMINO ENTRADA	1.00	\$206.90	206.90
639-702-33-00	812 PLAZA FLORA	1.00	\$206.90	206.90
639-702-47-00	238 CAMINO VISTA REAL	1.00	\$206.90	206.90
639-702-43-00	222 CAMINO VISTA REAL	1.00	\$206.90	206.90
639-702-08-00	224 CAMINO ENTRADA	1.00	\$206.90	206.90
639-702-37-00	200 CAMINO VISTA REAL	1.00	\$206.90	206.90
639-710-03-00	811 PLAZA FLORA	1.00	\$206.90	206.90
639-702-23-00	812 PLAZA MAR	1.00	\$206.90	206.90
639-702-13-00	815 AVENIDA MADERA	1.00	\$206.90	206.90
639-710-10-00	804 PLAZA SIERRA	1.00	\$206.90	206.90
639-702-53-00	SITUS NOT AVAILABLE	0.00	\$206.90	0.00
639-702-44-00	226 CAMINO VISTA REAL	1.00	\$206.90	206.90
639-710-08-00	812 PLAZA SIERRA	1.00	\$206.90	206.90
639-702-04-00	229 CAMINO ENTRADA	1.00	\$206.90	206.90
639-702-40-00	210 CAMINO VISTA REAL	1.00	\$206.90	206.90

APN	SITUS ADDRESS	EDU	APPLIED RATE	CHARGE
639-702-39-00	206 CAMINO VISTA REAL	1.00	\$206.90	206.90
639-710-04-00	815 PLAZA FLORA	1.00	\$206.90	206.90
639-702-07-00	230 CAMINO ENTRADA	1.00	\$206.90	206.90
639-702-36-00	800 PLAZA FLORA	1.00	\$206.90	206.90
639-702-48-00	242 CAMINO VISTA REAL	1.00	\$206.90	206.90
639-702-09-00	222 CAMINO ENTRADA	1.00	\$206.90	206.90
639-702-17-00	211 CAMINO VISTA REAL	1.00	\$206.90	206.90
639-702-18-00	215 CAMINO VISTA REAL	1.00	\$206.90	206.90
639-702-19-00	219 CAMINO VISTA REAL	1.00	\$206.90	206.90
639-702-27-00	801 PLAZA MAR	1.00	\$206.90	206.90
639-702-32-00	816 PLAZA FLORA	1.00	\$206.90	206.90
639-702-52-00	258 CAMINO VISTA REAL	1.00	\$206.90	206.90
639-710-07-00	816 PLAZA SIERRA	1.00	\$206.90	206.90
639-710-40-00	800 NACION AVE	1.00	\$206.90	206.90
639-710-37-00	333 CORTE NACION	1.00	\$206.90	206.90
639-710-51-00	298 CAMINO VISTA REAL	1.00	\$206.90	206.90
639-710-24-00	328 CORTE NACION	1.00	\$206.90	206.90
639-710-33-00	309 CORTE NACION	1.00	\$206.90	206.90
639-710-44-00	274 CAMINO VISTA REAL	1.00	\$206.90	206.90
639-710-28-00	312 CORTE NACION	1.00	\$206.90	206.90
639-710-30-00	304 CORTE NACION	1.00	\$206.90	206.90
639-710-20-00	295 CAMINO VISTA REAL	1.00	\$206.90	206.90
639-710-27-00	316 CORTE NACION	1.00	\$206.90	206.90
639-710-18-00	287 CAMINO VISTA REAL	1.00	\$206.90	206.90
639-710-45-00	278 CAMINO VISTA REAL	1.00	\$206.90	206.90
639-710-23-00	332 CORTE NACION	1.00	\$206.90	206.90
639-710-34-00	321 CORTE NACION	1.00	\$206.90	206.90
639-710-49-00	294 CAMINO VISTA REAL	1.00	\$206.90	206.90
639-710-16-00	819 PLAZA SIERRA	1.00	\$206.90	206.90
639-710-38-00	808 NACION AVE	1.00	\$206.90	206.90
639-710-43-00	270 CAMINO VISTA REAL	1.00	\$206.90	206.90
639-710-46-00	282 CAMINO VISTA REAL	1.00	\$206.90	206.90
639-710-31-00	300 CORTE NACION	1.00	\$206.90	206.90
639-710-35-00	325 CORTE NACION	1.00	\$206.90	206.90
639-710-25-00	324 CORTE NACION	1.00	\$206.90	206.90
639-710-21-00	297 CAMINO VISTA REAL	1.00	\$206.90	206.90
639-710-29-00	308 CORTE NACION	1.00	\$206.90	206.90
639-710-17-00	283 CAMINO VISTA REAL	1.00	\$206.90	206.90
639-710-42-00	266 CAMINO VISTA REAL	1.00	\$206.90	206.90
639-710-39-00	804 NACION AVE	1.00	\$206.90	206.90
639-710-13-00	807 PLAZA SIERRA	1.00	\$206.90	206.90
639-710-47-00	286 CAMINO VISTA REAL	1.00	\$206.90	206.90
639-710-36-00	329 CORTE NACION	1.00	\$206.90	206.90
639-710-32-00	303 CORTE NACION	1.00	\$206.90	206.90
639-710-22-00	299 CAMINO VISTA REAL	1.00	\$206.90	206.90
639-710-26-00	320 CORTE NACION	1.00	\$206.90	206.90
639-710-50-00	296 CAMINO VISTA REAL	1.00	\$206.90	206.90
639-710-41-00	262 CAMINO VISTA REAL	1.00	\$206.90	206.90
639-710-14-00	811 PLAZA SIERRA	1.00	\$206.90	206.90
639-710-48-00	290 CAMINO VISTA REAL	1.00	\$206.90	206.90
639-710-15-00	815 PLAZA SIERRA	1.00	\$206.90	206.90
639-710-19-00	291 CAMINO VISTA REAL	1.00	\$206.90	206.90
<b>Total:</b>		<b>162.00</b>		<b>\$33,517.80</b>
<b>Total Parcel Count:</b>				<b>165</b>

**City of Chula Vista**  
**OSD No. 7 - Zenith Units 2, 3 & 4**  
**Fiscal Year 2016/17 Preliminary Roll**

APN	SITUS ADDRESS	EDU	APPLIED RATE	CHARGE
620-651-05-00	457 REDWING RD	1.00	\$88.48	\$88.48
620-651-06-00	463 REDWING RD	1.00	\$88.48	88.48
620-651-08-00	1288 CARDINAL PL	1.00	\$88.48	88.48
620-651-07-00	1294 CARDINAL PL	1.00	\$88.48	88.48
620-651-10-00	1280 CARDINAL PL	1.00	\$88.48	88.48
620-651-09-00	1282 CARDINAL PL	1.00	\$88.48	88.48
620-651-17-00	1270 OLEANDER AVE	1.00	\$88.48	88.48
620-651-12-00	1287 CARDINAL PL	1.00	\$88.48	88.48
620-651-16-00	1278 OLEANDER AVE	1.00	\$88.48	88.48
620-651-15-00	1286 OLEANDER AVE	1.00	\$88.48	88.48
620-651-11-00	1281 CARDINAL PL	1.00	\$88.48	88.48
620-651-14-00	1294 OLEANDER AVE	1.00	\$88.48	88.48
620-651-18-00	1262 OLEANDER AVE	1.00	\$88.48	88.48
620-651-13-00	1293 CARDINAL PL	1.00	\$88.48	88.48
620-651-28-00	442 REDWING RD	1.00	\$88.48	88.48
620-651-24-00	466 REDWING RD	1.00	\$88.48	88.48
620-651-22-00	478 REDWING RD	1.00	\$88.48	88.48
620-651-20-00	490 REDWING RD	1.00	\$88.48	88.48
620-651-32-00	451 REDWING RD	1.00	\$88.48	88.48
620-651-23-00	472 REDWING RD	1.00	\$88.48	88.48
620-652-03-00	1320 ORIOLE PL	1.00	\$88.48	88.48
620-651-27-00	448 REDWING RD	1.00	\$88.48	88.48
620-652-04-00	1328 ORIOLE PL	1.00	\$88.48	88.48
620-651-26-00	454 REDWING RD	1.00	\$88.48	88.48
620-652-01-00	1304 ORIOLE PL	1.00	\$88.48	88.48
620-651-19-00	496 REDWING RD	1.00	\$88.48	88.48
620-651-29-00	1295 RAVEN AVE	1.00	\$88.48	88.48
620-651-25-00	460 REDWING RD	1.00	\$88.48	88.48
620-652-02-00	1312 ORIOLE PL	1.00	\$88.48	88.48
620-651-21-00	484 REDWING RD	1.00	\$88.48	88.48
620-652-26-00	1330 RAVEN AVE	1.00	\$88.48	88.48
620-652-22-00	1306 RAVEN AVE	1.00	\$88.48	88.48
620-652-16-00	1325 RAVEN AVE	1.00	\$88.48	88.48
620-652-07-00	1352 ORIOLE PL	1.00	\$88.48	88.48
620-652-29-00	1348 RAVEN AVE	1.00	\$88.48	88.48
620-652-12-00	1349 RAVEN AVE	1.00	\$88.48	88.48
620-652-15-00	1331 RAVEN AVE	1.00	\$88.48	88.48
620-652-35-00	1384 RAVEN AVE	1.00	\$88.48	88.48
620-652-39-00	430 SPARROW ST	1.00	\$88.48	88.48
620-652-31-00	1360 RAVEN AVE	1.00	\$88.48	88.48
620-652-36-00	1390 RAVEN AVE	1.00	\$88.48	88.48
620-652-40-00	436 SPARROW ST	1.00	\$88.48	88.48
620-652-23-00	1312 RAVEN AVE	1.00	\$88.48	88.48
620-652-27-00	1336 RAVEN AVE	1.00	\$88.48	88.48
620-652-13-00	1343 RAVEN AVE	1.00	\$88.48	88.48
620-652-18-00	1313 RAVEN AVE	1.00	\$88.48	88.48
620-652-37-00	1383 RAVEN AVE	1.00	\$88.48	88.48
620-652-33-00	1372 RAVEN AVE	1.00	\$88.48	88.48
620-652-41-00	442 SPARROW ST	1.00	\$88.48	88.48
620-652-24-00	1318 RAVEN AVE	1.00	\$88.48	88.48
620-652-28-00	1342 RAVEN AVE	1.00	\$88.48	88.48
620-652-20-00	1301 RAVEN AVE	1.00	\$88.48	88.48
620-652-14-00	1337 RAVEN AVE	1.00	\$88.48	88.48

APN	SITUS ADDRESS	EDU	APPLIED RATE	CHARGE
620-652-30-00	1354 RAVEN AVE	1.00	\$88.48	88.48
620-652-19-00	1307 RAVEN AVE	1.00	\$88.48	88.48
620-652-06-00	1344 ORIOLE PL	1.00	\$88.48	88.48
620-652-38-00	1379 RAVEN AVE	1.00	\$88.48	88.48
620-652-34-00	1378 RAVEN AVE	1.00	\$88.48	88.48
620-652-25-00	1324 RAVEN AVE	1.00	\$88.48	88.48
620-652-05-00	1336 ORIOLE PL	1.00	\$88.48	88.48
620-652-17-00	1319 RAVEN AVE	1.00	\$88.48	88.48
620-652-32-00	1366 RAVEN AVE	1.00	\$88.48	88.48
620-660-25-00	478 ORIOLE CT	1.00	\$88.48	88.48
620-660-29-00	1305 ORIOLE PL	1.00	\$88.48	88.48
620-660-22-00	460 ORIOLE CT	1.00	\$88.48	88.48
620-660-02-00	1312 OLEANDER AVE	1.00	\$88.48	88.48
620-660-11-00	458 OAK PL	1.00	\$88.48	88.48
620-660-24-00	472 ORIOLE CT	1.00	\$88.48	88.48
620-660-26-00	477 ORIOLE CT	1.00	\$88.48	88.48
620-652-43-00	1378 ORIOLE PL	1.00	\$88.48	88.48
620-660-06-00	461 OAK PL	1.00	\$88.48	88.48
620-660-15-00	474 OAK PL	1.00	\$88.48	88.48
620-652-47-00	449 SPARROW ST	1.00	\$88.48	88.48
620-660-21-00	1337 ORIOLE PL	1.00	\$88.48	88.48
620-652-44-00	1386 ORIOLE PL	1.00	\$88.48	88.48
620-660-18-00	1342 OLEANDER AVE	1.00	\$88.48	88.48
620-660-01-00	1302 OLEANDER AVE	1.00	\$88.48	88.48
620-660-14-00	470 OAK PL	1.00	\$88.48	88.48
620-660-10-00	454 OAK PL	1.00	\$88.48	88.48
620-660-05-00	467 OAK PL	1.00	\$88.48	88.48
620-660-09-00	450 OAK PL	1.00	\$88.48	88.48
620-660-28-00	1321 ORIOLE PL	1.00	\$88.48	88.48
620-660-20-00	1345 ORIOLE PL	1.00	\$88.48	88.48
620-652-45-00	1392 ORIOLE PL	1.00	\$88.48	88.48
620-660-13-00	466 OAK PL	1.00	\$88.48	88.48
620-660-17-00	1332 OLEANDER AVE	1.00	\$88.48	88.48
620-660-04-00	471 OAK PL	1.00	\$88.48	88.48
620-652-49-00	437 SPARROW ST	1.00	\$88.48	88.48
620-660-08-00	451 OAK PL	1.00	\$88.48	88.48
620-652-50-00	431 SPARROW ST	1.00	\$88.48	88.48
620-660-27-00	467 ORIOLE CT	1.00	\$88.48	88.48
620-652-42-00	448 SPARROW ST	1.00	\$88.48	88.48
620-652-46-00	1389 ORIOLE PL	1.00	\$88.48	88.48
620-660-12-00	462 OAK PL	1.00	\$88.48	88.48
620-660-16-00	478 OAK PL	1.00	\$88.48	88.48
620-660-07-00	457 OAK PL	1.00	\$88.48	88.48
620-660-03-00	1322 OLEANDER AVE	1.00	\$88.48	88.48
620-652-48-00	443 SPARROW ST	1.00	\$88.48	88.48
620-660-23-00	466 ORIOLE CT	1.00	\$88.48	88.48
620-652-51-00	1300 RAVEN AVE	1.00	\$88.48	88.48
<b>Total:</b>		<b>100.00</b>		<b>\$8,848.00</b>
<b>Total Parcel Count:</b>				<b>100</b>

**City of Chula Vista**  
**OSD No. 8 - Rancho Robinhood Unit 3**  
**Fiscal Year 2016/17 Preliminary Roll**

APN	SITUS ADDRESS	EDU	APPLIED RATE	CHARGE
593-301-01-00	304 SURREY DR	1.00	\$660.25	\$660.24
593-301-02-00	306 SURREY DR	1.00	\$660.25	660.24
593-301-05-00	314 SURREY DR	1.00	\$660.25	660.24
593-301-04-00	310 SURREY DR	1.00	\$660.25	660.24
593-301-03-00	308 SURREY DR	1.00	\$660.25	660.24
593-301-06-00	318 SURREY DR	1.00	\$660.25	660.24
593-301-10-00	360 CORRAL CT	1.00	\$660.25	660.24
593-301-14-00	375 CORRAL CT	1.00	\$660.25	660.24
593-301-09-00	356 CORRAL CT	1.00	\$660.25	660.24
593-301-11-00	364 CORRAL CT	1.00	\$660.25	660.24
593-301-08-00	324 SURREY DR	1.00	\$660.25	660.24
593-301-07-00	320 SURREY DR	1.00	\$660.25	660.24
593-301-12-00	368 CORRAL CT	1.00	\$660.25	660.24
593-301-13-00	372 CORRAL CT	1.00	\$660.25	660.24
593-302-08-00	370 SURREY DR	1.00	\$660.25	660.24
593-301-24-00	350 SURREY DR	1.00	\$660.25	660.24
593-301-19-00	338 SURREY DR	1.00	\$660.25	660.24
593-302-04-00	360 SURREY DR	1.00	\$660.25	660.24
593-302-03-00	358 SURREY DR	1.00	\$660.25	660.24
593-301-18-00	334 SURREY DR	1.00	\$660.25	660.24
593-301-23-00	348 SURREY DR	1.00	\$660.25	660.24
593-301-17-00	355 CORRAL CT	1.00	\$660.25	660.24
593-302-02-00	356 SURREY DR	1.00	\$660.25	660.24
593-301-22-00	346 SURREY DR	1.00	\$660.25	660.24
593-301-16-00	361 CORRAL CT	1.00	\$660.25	660.24
593-302-01-00	354 SURREY DR	1.00	\$660.25	660.24
593-302-05-00	364 SURREY DR	1.00	\$660.25	660.24
593-301-21-00	344 SURREY DR	1.00	\$660.25	660.24
593-301-15-00	369 CORRAL CT	1.00	\$660.25	660.24
593-301-20-00	342 SURREY DR	1.00	\$660.25	660.24
593-302-17-00	388 SURREY DR	1.00	\$660.25	660.24
593-302-13-00	380 SURREY DR	1.00	\$660.25	660.24
593-311-08-00	369 WAGONWHEEL WAY	1.00	\$660.25	660.24
593-302-39-00	S SURREY DR	0.00	\$660.25	0.00
593-311-06-00	361 WAGONWHEEL WAY	1.00	\$660.25	660.24
593-311-02-00	380 WAGONWHEEL WAY	1.00	\$660.25	660.24
593-302-23-00	371 SURREY DR	1.00	\$660.25	660.24
593-302-16-00	386 SURREY DR	1.00	\$660.25	660.24
593-311-01-00	390 WAGONWHEEL WAY	1.00	\$660.25	660.24
593-302-20-00	359 SURREY DR	1.00	\$660.25	660.24
593-311-04-00	360 WAGONWHEEL WAY	1.00	\$660.25	660.24
593-302-18-00	390 SURREY DR	1.00	\$660.25	660.24
593-302-14-00	382 SURREY DR	1.00	\$660.25	660.24
593-302-10-00	374 SURREY DR	1.00	\$660.25	660.24
593-302-21-00	363 SURREY DR	1.00	\$660.25	660.24
593-302-25-00	379 SURREY DR	1.00	\$660.25	660.24
593-302-29-00	395 SURREY DR	1.00	\$660.25	660.24
593-302-19-00	392 SURREY DR	1.00	\$660.25	660.24
593-311-03-00	370 WAGONWHEEL WAY	1.00	\$660.25	660.24
593-302-15-00	384 SURREY DR	1.00	\$660.25	660.24
593-302-09-00	372 SURREY DR	1.00	\$660.25	660.24
593-302-11-00	376 SURREY DR	1.00	\$660.25	660.24
593-302-26-00	383 SURREY DR	1.00	\$660.25	660.24

APN	SITUS ADDRESS	EDU	APPLIED RATE	CHARGE
593-302-22-00	367 SURREY DR	1.00	\$660.25	660.24
593-302-12-00	378 SURREY DR	1.00	\$660.25	660.24
593-302-24-00	375 SURREY DR	1.00	\$660.25	660.24
593-302-27-00	387 SURREY DR	1.00	\$660.25	660.24
593-302-28-00	391 SURREY DR	1.00	\$660.25	660.24
593-311-05-00	357 WAGONWHEEL WAY	1.00	\$660.25	660.24
593-311-07-00	365 WAGONWHEEL WAY	1.00	\$660.25	660.24
593-302-42-00	368 SURREY DR	1.00	\$660.25	660.24
593-302-40-00	366 SURREY DR	1.00	\$660.25	660.24
593-311-09-00	373 WAGONWHEEL WAY	1.00	\$660.25	660.24
593-312-03-00	1002 SURREY DR	1.00	\$660.25	660.24
593-312-30-00	1005 SURREY DR	1.00	\$660.25	660.24
593-312-27-00	1023 SURREY DR	1.00	\$660.25	660.24
593-311-10-00	377 WAGONWHEEL WAY	1.00	\$660.25	660.24
593-311-18-00	912 RAWHIDE CT	1.00	\$660.25	660.24
593-312-01-00	990 SURREY DR	1.00	\$660.25	660.24
593-312-23-00	1047 SURREY DR	1.00	\$660.25	660.24
593-312-34-00	SITUS NOT AVAILABLE	0.00	\$660.25	0.00
593-312-07-00	1026 SURREY DR	1.00	\$660.25	660.24
593-320-04-00	SITUS NOT AVAILABLE	0.00	\$660.25	0.00
593-312-26-00	1029 SURREY DR	1.00	\$660.25	660.24
593-312-17-00	1091 SURREY DR	1.00	\$660.25	660.24
593-312-13-00	1072 SURREY DR	1.00	\$660.25	660.24
593-312-33-00	SITUS NOT AVAILABLE	0.00	\$660.25	0.00
593-312-04-00	1008 SURREY DR	1.00	\$660.25	660.24
593-311-19-00	915 RAWHIDE CT	1.00	\$660.25	660.24
593-311-14-00	9541&2 SURREY DR	1.00	\$660.25	660.24
593-311-25-00	939 RAWHIDE CT	1.00	\$660.25	660.24
593-311-21-00	923 RAWHIDE CT	1.00	\$660.25	660.24
593-320-03-00	SITUS NOT AVAILABLE	0.00	\$660.25	0.00
593-311-13-00	948 SURREY DR	1.00	\$660.25	660.24
593-312-14-00	1078 SURREY DR	1.00	\$660.25	660.24
593-312-10-00	1054 SURREY DR	1.00	\$660.25	660.24
593-311-22-00	927 RAWHIDE CT	1.00	\$660.25	660.24
593-312-18-00	1081 SURREY DR	1.00	\$660.25	660.24
593-312-20-00	1065 SURREY DR	1.00	\$660.25	660.24
593-312-09-00	1048 SURREY DR	1.00	\$660.25	660.24
593-312-24-00	1041 SURREY DR	1.00	\$660.25	660.24
593-312-28-00	1017 SURREY DR	1.00	\$660.25	660.24
593-312-05-00	1014 SURREY DR	1.00	\$660.25	660.24
593-312-32-00	993 SURREY DR	1.00	\$660.25	660.24
593-311-12-00	385 WAGONWHEEL WAY	1.00	\$660.25	660.24
593-311-23-00	931 RAWHIDE CT	1.00	\$660.25	660.24
593-312-11-00	1060 SURREY DR	1.00	\$660.25	660.24
593-312-19-00	1071 SURREY DR	1.00	\$660.25	660.24
593-312-21-00	1059 SURREY DR	1.00	\$660.25	660.24
593-312-25-00	1035 SURREY DR	1.00	\$660.25	660.24
593-320-01-00	SITUS NOT AVAILABLE	0.00	\$660.25	0.00
593-311-17-00	972 SURREY DR	1.00	\$660.25	660.24
593-312-31-00	999 SURREY DR	1.00	\$660.25	660.24
593-312-02-00	996 SURREY DR	1.00	\$660.25	660.24
593-312-16-00	1090 SURREY DR	1.00	\$660.25	660.24
593-311-11-00	381 WAGONWHEEL WAY	1.00	\$660.25	660.24
593-312-12-00	1066 SURREY DR	1.00	\$660.25	660.24
593-312-29-00	1011 SURREY DR	1.00	\$660.25	660.24
593-311-15-00	960 SURREY DR	1.00	\$660.25	660.24
593-311-20-00	919 RAWHIDE CT	1.00	\$660.25	660.24
593-311-24-00	935 RAWHIDE CT	1.00	\$660.25	660.24
593-311-16-00	966 SURREY DR	1.00	\$660.25	660.24
593-312-06-00	1020 SURREY DR	1.00	\$660.25	660.24

APN	SITUS ADDRESS	EDU	APPLIED RATE	CHARGE
593-312-08-00	1042 SURREY DR	1.00	\$660.25	660.24
593-312-15-00	1084 SURREY DR	1.00	\$660.25	660.24
593-312-22-00	1053 SURREY DR	1.00	\$660.25	660.24
593-320-02-00	SITUS NOT AVAILABLE	0.00	\$660.25	0.00
593-392-21-00	M SURREY DR	0.00	\$660.25	0.00
<b>Total:</b>		<b>110.00</b>		<b>\$72,626.40</b>
<b>Total Parcel Count:</b>				<b>118</b>



**City of Chula Vista**  
**OSD No. 9 - El Rancho Del Rey**  
**Fiscal Year 2016/17 Preliminary Roll**

APN	SITUS ADDRESS	EDU	APPLIED RATE	CHARGE
640-070-25-00	SITUS NOT AVAILABLE	0.00	\$187.12	\$0.00
640-080-37-00	SITUS NOT AVAILABLE	0.00	\$187.12	0.00
640-120-60-00	SITUS NOT AVAILABLE	0.00	\$187.12	0.00
640-120-58-00	SITUS NOT AVAILABLE	0.00	\$187.12	0.00
640-120-61-00	SITUS NOT AVAILABLE	0.00	\$187.12	0.00
640-080-42-00	SITUS NOT AVAILABLE	0.00	\$187.12	0.00
640-141-06-00	902 BUEN TIEMPO DR	1.00	\$187.12	187.12
640-141-02-00	886 BUEN TIEMPO DR	1.00	\$187.12	187.12
640-141-03-00	890 BUEN TIEMPO DR	1.00	\$187.12	187.12
640-141-07-00	906 BUEN TIEMPO DR	1.00	\$187.12	187.12
640-141-04-00	894 BUEN TIEMPO DR	1.00	\$187.12	187.12
640-141-01-00	882 BUEN TIEMPO DR	1.00	\$187.12	187.12
640-141-05-00	898 BUEN TIEMPO DR	1.00	\$187.12	187.12
640-141-08-00	901 BUEN TIEMPO DR	1.00	\$187.12	187.12
640-141-22-00	922 CALMA DR	1.00	\$187.12	187.12
640-141-17-00	709 ANZA WAY	1.00	\$187.12	187.12
640-141-13-00	881 BUEN TIEMPO DR	1.00	\$187.12	187.12
640-141-21-00	918 CALMA DR	1.00	\$187.12	187.12
640-141-23-00	926 CALMA DR	1.00	\$187.12	187.12
640-141-12-00	885 BUEN TIEMPO DR	1.00	\$187.12	187.12
640-141-15-00	873 BUEN TIEMPO DR	1.00	\$187.12	187.12
640-141-24-00	930 CALMA DR	1.00	\$187.12	187.12
640-141-18-00	705 ANZA WAY	1.00	\$187.12	187.12
640-141-20-00	914 CALMA DR	1.00	\$187.12	187.12
640-141-10-00	893 BUEN TIEMPO DR	1.00	\$187.12	187.12
640-141-14-00	877 BUEN TIEMPO DR	1.00	\$187.12	187.12
640-141-09-00	897 BUEN TIEMPO DR	1.00	\$187.12	187.12
640-141-11-00	889 BUEN TIEMPO DR	1.00	\$187.12	187.12
640-141-16-00	713 ANZA WAY	1.00	\$187.12	187.12
640-141-19-00	701 ANZA WAY	1.00	\$187.12	187.12
640-142-15-00	659 DEL REY PL	1.00	\$187.12	187.12
640-142-11-00	660 DEL REY PL	1.00	\$187.12	187.12
640-142-29-00	SITUS NOT AVAILABLE	0.00	\$187.12	0.00
640-142-20-00	691 CALMA PL	1.00	\$187.12	187.12
640-142-16-00	655 DEL REY PL	1.00	\$187.12	187.12
640-142-05-00	650 DOUGLAS ST	1.00	\$187.12	187.12
640-142-25-00	686 CALMA PL	1.00	\$187.12	187.12
640-142-12-00	671 DEL REY PL	1.00	\$187.12	187.12
640-142-01-00	634 DOUGLAS ST	1.00	\$187.12	187.12
640-142-21-00	687 CALMA PL	1.00	\$187.12	187.12
640-142-09-00	652 DEL REY PL	1.00	\$187.12	187.12
640-142-17-00	651 DEL REY PL	1.00	\$187.12	187.12
640-151-02-00	702 J ST EAST	1.00	\$187.12	187.12
640-142-04-00	646 DOUGLAS ST	1.00	\$187.12	187.12
640-142-26-00	690 CALMA PL	1.00	\$187.12	187.12
640-142-08-00	SITUS NOT AVAILABLE	0.00	\$187.12	0.00
640-142-10-00	656 DEL REY PL	1.00	\$187.12	187.12
640-141-25-00	750 PASEO DEL REY	0.00	\$187.12	0.00
640-142-14-00	663 DEL REY PL	1.00	\$187.12	187.12
640-151-01-00	700 J ST EAST	1.00	\$187.12	187.12
640-142-27-00	694 CALMA PL	1.00	\$187.12	187.12
640-142-03-00	642 DOUGLAS ST	1.00	\$187.12	187.12
640-142-23-00	679 CALMA PL	1.00	\$187.12	187.12

APN	SITUS ADDRESS	EDU	APPLIED RATE	CHARGE
640-142-13-00	667 DEL REY PL	1.00	\$187.12	187.12
640-142-19-00	695 CALMA PL	1.00	\$187.12	187.12
640-142-02-00	638 DOUGLAS ST	1.00	\$187.12	187.12
640-142-06-00	639 PASEO DEL REY	1.00	\$187.12	187.12
640-142-28-00	698 CALMA PL	1.00	\$187.12	187.12
640-142-24-00	682 CALMA PL	1.00	\$187.12	187.12
640-142-07-00	635 PASEO DEL REY	1.00	\$187.12	187.12
640-142-18-00	699 CALMA PL	1.00	\$187.12	187.12
640-142-22-00	683 CALMA PL	1.00	\$187.12	187.12
640-151-23-00	908 MESA CT	1.00	\$187.12	187.12
640-152-19-00	759 BAJO CT	1.00	\$187.12	187.12
640-151-07-00	883 ENTRADA PL	1.00	\$187.12	187.12
640-151-14-00	712 J ST EAST	1.00	\$187.12	187.12
640-151-27-00	919 MESA CT	1.00	\$187.12	187.12
640-152-11-00	713 PASEO DEL REY	1.00	\$187.12	187.12
640-151-43-00	725 ANZA WAY	1.00	\$187.12	187.12
640-151-10-00	871 ENTRADA PL	1.00	\$187.12	187.12
640-152-02-00	704 ANZA WAY	1.00	\$187.12	187.12
640-151-39-00	906 LOMA VW	1.00	\$187.12	187.12
640-152-15-00	925 LOMA VW	1.00	\$187.12	187.12
640-152-06-00	720 ANZA WAY	1.00	\$187.12	187.12
640-151-08-00	879 ENTRADA PL	1.00	\$187.12	187.12
640-151-22-00	904 MESA CT	1.00	\$187.12	187.12
640-151-33-00	917 LOMA VW	1.00	\$187.12	187.12
640-151-13-00	710 J ST EAST	1.00	\$187.12	187.12
640-152-03-00	708 ANZA WAY	1.00	\$187.12	187.12
640-152-01-00	700 ANZA WAY	1.00	\$187.12	187.12
640-152-12-00	709 PASEO DEL REY	1.00	\$187.12	187.12
640-152-16-00	729 PASEO DEL REY	1.00	\$187.12	187.12
640-151-16-00	716 J ST EAST	1.00	\$187.12	187.12
640-151-03-00	894 ENTRADA PL	1.00	\$187.12	187.12
640-151-19-00	722 J ST EAST	1.00	\$187.12	187.12
640-151-30-00	907 MESA CT	1.00	\$187.12	187.12
640-151-46-00	SITUS NOT AVAILABLE	0.00	\$187.12	0.00
640-151-06-00	887 ENTRADA PL	1.00	\$187.12	187.12
640-151-42-00	729 ANZA WAY	1.00	\$187.12	187.12
640-151-28-00	915 MESA CT	1.00	\$187.12	187.12
640-151-24-00	912 MESA CT	1.00	\$187.12	187.12
640-151-37-00	901 LOMA VW	1.00	\$187.12	187.12
640-152-13-00	705 PASEO DEL REY	1.00	\$187.12	187.12
640-151-12-00	708 J ST EAST	1.00	\$187.12	187.12
640-151-31-00	903 MESA CT	1.00	\$187.12	187.12
640-151-18-00	720 J ST EAST	1.00	\$187.12	187.12
640-151-45-00	717 ANZA WAY	1.00	\$187.12	187.12
640-151-41-00	914 LOMA VW	1.00	\$187.12	187.12
640-151-05-00	891 ENTRADA PL	1.00	\$187.12	187.12
640-151-35-00	909 LOMA VW	1.00	\$187.12	187.12
640-151-20-00	724 J ST EAST	1.00	\$187.12	187.12
640-152-17-00	733 PASEO DEL REY	1.00	\$187.12	187.12
640-151-29-00	911 MESA CT	1.00	\$187.12	187.12
640-151-25-00	916 MESA CT	1.00	\$187.12	187.12
640-151-21-00	900 MESA CT	1.00	\$187.12	187.12
640-152-10-00	717 PASEO DEL REY	1.00	\$187.12	187.12
640-151-38-00	902 LOMA VW	1.00	\$187.12	187.12
640-151-49-00	SITUS NOT AVAILABLE	0.00	\$187.12	0.00
640-151-09-00	875 ENTRADA PL	1.00	\$187.12	187.12
640-151-15-00	714 J ST EAST	1.00	\$187.12	187.12
640-152-08-00	725 PASEO DEL REY	1.00	\$187.12	187.12
640-152-04-00	712 ANZA WAY	1.00	\$187.12	187.12
640-151-11-00	867 ENTRADA PL	1.00	\$187.12	187.12

APN	SITUS ADDRESS	EDU	APPLIED RATE	CHARGE
640-151-17-00	718 J ST EAST	1.00	\$187.12	187.12
640-151-04-00	895 ENTRADA PL	1.00	\$187.12	187.12
640-151-36-00	905 LOMA VW	1.00	\$187.12	187.12
640-151-40-00	910 LOMA VW	1.00	\$187.12	187.12
640-152-18-00	755 BAJO CT	1.00	\$187.12	187.12
640-151-26-00	920 MESA CT	1.00	\$187.12	187.12
640-151-32-00	921 LOMA VW	1.00	\$187.12	187.12
640-151-34-00	913 LOMA VW	1.00	\$187.12	187.12
640-151-44-00	721 ANZA WAY	1.00	\$187.12	187.12
640-152-05-00	716 ANZA WAY	1.00	\$187.12	187.12
640-152-07-00	724 ANZA WAY	1.00	\$187.12	187.12
640-152-09-00	721 PASEO DEL REY	1.00	\$187.12	187.12
640-152-14-00	701 PASEO DEL REY	1.00	\$187.12	187.12
640-152-28-00	756 BAJO CT	1.00	\$187.12	187.12
640-161-05-00	987 LOMA VW	1.00	\$187.12	187.12
640-161-36-00	717 CHOLLA RD	1.00	\$187.12	187.12
640-152-41-00	704 PASEO DEL REY	1.00	\$187.12	187.12
640-152-25-00	768 BAJO CT	1.00	\$187.12	187.12
640-152-56-00	753 ROCA RD	1.00	\$187.12	187.12
640-152-36-00	724 PASEO DEL REY	1.00	\$187.12	187.12
640-152-45-00	709 ROCA RD	1.00	\$187.12	187.12
640-162-40-00	704 CHOLLA RD	1.00	\$187.12	187.12
640-162-13-00	1048 CALMA DR	1.00	\$187.12	187.12
640-161-14-00	979 ROCA PL	1.00	\$187.12	187.12
640-161-44-00	1009 CHOLLA PL	1.00	\$187.12	187.12
640-161-40-00	1006 CHOLLA PL	1.00	\$187.12	187.12
640-152-52-00	737 ROCA RD	1.00	\$187.12	187.12
640-162-27-00	1061 CALMA DR	1.00	\$187.12	187.12
640-162-07-00	1024 CALMA DR	1.00	\$187.12	187.12
640-162-36-00	1023 CALMA DR	1.00	\$187.12	187.12
640-152-31-00	744 PASEO DEL REY	1.00	\$187.12	187.12
640-161-04-00	983 LOMA VW	1.00	\$187.12	187.12
640-161-33-00	705 CHOLLA RD	1.00	\$187.12	187.12
640-161-08-00	990 LOMA VW	1.00	\$187.12	187.12
640-161-17-00	991 ROCA PL	1.00	\$187.12	187.12
640-161-41-00	1002 CHOLLA PL	1.00	\$187.12	187.12
640-152-55-00	749 ROCA RD	1.00	\$187.12	187.12
640-152-29-00	752 PASEO DEL REY	1.00	\$187.12	187.12
640-162-43-00	716 CHOLLA RD	1.00	\$187.12	187.12
640-152-46-00	713 ROCA RD	1.00	\$187.12	187.12
640-161-43-00	1005 CHOLLA PL	1.00	\$187.12	187.12
640-162-39-00	1001 CALMA DR	1.00	\$187.12	187.12
640-161-10-00	982 LOMA VW	1.00	\$187.12	187.12
640-152-42-00	700 PASEO DEL REY	1.00	\$187.12	187.12
640-161-32-00	999 CALMA DR	1.00	\$187.12	187.12
640-162-26-00	1065 CALMA DR	1.00	\$187.12	187.12
640-161-23-00	978 ROCA PL	1.00	\$187.12	187.12
640-161-03-00	979 LOMA VW	1.00	\$187.12	187.12
640-152-21-00	767 BAJO CT	1.00	\$187.12	187.12
640-162-04-00	1012 CALMA DR	1.00	\$187.12	187.12
640-162-33-00	1035 CALMA DR	1.00	\$187.12	187.12
640-161-27-00	979 CALMA DR	1.00	\$187.12	187.12
640-161-20-00	990 ROCA PL	1.00	\$187.12	187.12
640-162-25-00	1069 CALMA DR	1.00	\$187.12	187.12
640-161-37-00	721 CHOLLA RD	1.00	\$187.12	187.12
640-152-35-00	728 PASEO DEL REY	1.00	\$187.12	187.12
640-152-47-00	717 ROCA RD	1.00	\$187.12	187.12
640-162-21-00	1080 CALMA DR	1.00	\$187.12	187.12
640-161-24-00	974 ROCA PL	1.00	\$187.12	187.12
640-162-38-00	1005 CALMA DR	1.00	\$187.12	187.12

APN	SITUS ADDRESS	EDU	APPLIED RATE	CHARGE
640-162-16-00	1060 CALMA DR	1.00	\$187.12	187.12
640-152-26-00	764 BAJO CT	1.00	\$187.12	187.12
640-152-22-00	771 BAJO CT	1.00	\$187.12	187.12
640-162-31-00	1043 CALMA DR	1.00	\$187.12	187.12
640-162-02-00	1004 CALMA DR	1.00	\$187.12	187.12
640-161-15-00	983 ROCA PL	1.00	\$187.12	187.12
640-152-53-00	741 ROCA RD	1.00	\$187.12	187.12
640-162-46-00	728 CHOLLA RD	1.00	\$187.12	187.12
640-161-11-00	978 LOMA VW	1.00	\$187.12	187.12
640-162-06-00	1020 CALMA DR	1.00	\$187.12	187.12
640-162-35-00	1027 CALMA DR	1.00	\$187.12	187.12
640-162-42-00	712 CHOLLA RD	1.00	\$187.12	187.12
640-161-28-00	983 CALMA DR	1.00	\$187.12	187.12
640-152-43-00	701 ROCA RD	1.00	\$187.12	187.12
640-161-30-00	991 CALMA DR	1.00	\$187.12	187.12
640-152-32-00	740 PASEO DEL REY	1.00	\$187.12	187.12
640-162-29-00	1051 CALMA DR	1.00	\$187.12	187.12
640-161-01-00	744 ROCA RD	1.00	\$187.12	187.12
640-161-34-00	709 CHOLLA RD	1.00	\$187.12	187.12
640-152-38-00	716 PASEO DEL REY	1.00	\$187.12	187.12
640-161-38-00	725 CHOLLA RD	1.00	\$187.12	187.12
640-152-34-00	732 PASEO DEL REY	1.00	\$187.12	187.12
640-161-21-00	986 ROCA PL	1.00	\$187.12	187.12
640-152-48-00	721 ROCA RD	1.00	\$187.12	187.12
640-162-24-00	1073 CALMA DR	1.00	\$187.12	187.12
640-152-23-00	776 BAJO CT	1.00	\$187.12	187.12
640-161-25-00	971 CALMA DR	1.00	\$187.12	187.12
640-162-09-00	1032 CALMA DR	1.00	\$187.12	187.12
640-162-11-00	1040 CALMA DR	1.00	\$187.12	187.12
640-162-01-00	1000 CALMA DR	1.00	\$187.12	187.12
640-162-45-00	724 CHOLLA RD	1.00	\$187.12	187.12
640-162-30-00	1047 CALMA DR	1.00	\$187.12	187.12
640-161-29-00	987 CALMA DR	1.00	\$187.12	187.12
640-162-18-00	1068 CALMA DR	1.00	\$187.12	187.12
640-161-16-00	987 ROCA PL	1.00	\$187.12	187.12
640-152-27-00	760 BAJO CT	1.00	\$187.12	187.12
640-152-54-00	745 ROCA RD	1.00	\$187.12	187.12
640-161-12-00	974 LOMA VW	1.00	\$187.12	187.12
640-162-05-00	1016 CALMA DR	1.00	\$187.12	187.12
640-152-50-00	729 ROCA RD	1.00	\$187.12	187.12
640-162-41-00	708 CHOLLA RD	1.00	\$187.12	187.12
640-161-31-00	995 CALMA DR	1.00	\$187.12	187.12
640-161-06-00	991 LOMA VW	1.00	\$187.12	187.12
640-161-35-00	713 CHOLLA RD	1.00	\$187.12	187.12
640-152-40-00	708 PASEO DEL REY	1.00	\$187.12	187.12
640-162-28-00	1057 CALMA DR	1.00	\$187.12	187.12
640-161-42-00	1001 CHOLLA PL	1.00	\$187.12	187.12
640-152-37-00	720 PASEO DEL REY	1.00	\$187.12	187.12
640-152-49-00	725 ROCA RD	1.00	\$187.12	187.12
640-162-23-00	1077 CALMA DR	1.00	\$187.12	187.12
640-161-39-00	1010 CHOLLA PL	1.00	\$187.12	187.12
640-152-24-00	772 BAJO CT	1.00	\$187.12	187.12
640-161-26-00	975 CALMA DR	1.00	\$187.12	187.12
640-162-08-00	1028 CALMA DR	1.00	\$187.12	187.12
640-162-10-00	1036 CALMA DR	1.00	\$187.12	187.12
640-162-44-00	720 CHOLLA RD	1.00	\$187.12	187.12
640-152-20-00	763 BAJO CT	1.00	\$187.12	187.12
640-152-30-00	748 PASEO DEL REY	1.00	\$187.12	187.12
640-152-33-00	736 PASEO DEL REY	1.00	\$187.12	187.12
640-152-39-00	712 PASEO DEL REY	1.00	\$187.12	187.12

APN	SITUS ADDRESS	EDU	APPLIED RATE	CHARGE
640-152-44-00	705 ROCA RD	1.00	\$187.12	187.12
640-152-51-00	733 ROCA RD	1.00	\$187.12	187.12
640-152-57-00	SITUS NOT AVAILABLE	0.00	\$187.12	0.00
640-161-02-00	975 LOMA VW	1.00	\$187.12	187.12
640-161-07-00	994 LOMA VW	1.00	\$187.12	187.12
640-161-09-00	986 LOMA VW	1.00	\$187.12	187.12
640-161-13-00	975 ROCA PL	1.00	\$187.12	187.12
640-161-18-00	995 ROCA PL	1.00	\$187.12	187.12
640-161-19-00	994 ROCA PL	1.00	\$187.12	187.12
640-161-22-00	982 ROCA PL	1.00	\$187.12	187.12
640-162-03-00	1008 CALMA DR	1.00	\$187.12	187.12
640-162-12-00	1044 CALMA DR	1.00	\$187.12	187.12
640-162-14-00	1052 CALMA DR	1.00	\$187.12	187.12
640-162-15-00	1056 CALMA DR	1.00	\$187.12	187.12
640-162-17-00	1064 CALMA DR	1.00	\$187.12	187.12
640-162-19-00	1072 CALMA DR	1.00	\$187.12	187.12
640-162-20-00	1076 CALMA DR	1.00	\$187.12	187.12
640-162-22-00	1081 CALMA DR	1.00	\$187.12	187.12
640-162-32-00	1039 CALMA DR	1.00	\$187.12	187.12
640-162-34-00	1031 CALMA DR	1.00	\$187.12	187.12
640-162-37-00	1015 CALMA DR	1.00	\$187.12	187.12
640-172-17-00	1026 ARROYO DR	1.00	\$187.12	187.12
640-180-46-00	SITUS NOT AVAILABLE	0.00	\$187.12	0.00
640-171-34-00	1000 ARROYO DR	1.00	\$187.12	187.12
640-171-28-00	739 ARROYO CT	1.00	\$187.12	187.12
640-171-37-00	988 ARROYO DR	1.00	\$187.12	187.12
640-171-45-00	748 ROCA RD	1.00	\$187.12	187.12
640-180-17-00	1104 SAGE VW	1.00	\$187.12	187.12
640-172-26-00	1045 ARROYO DR	1.00	\$187.12	187.12
640-171-15-00	1009 ARROYO DR	1.00	\$187.12	187.12
640-171-19-00	1010 ARROYO DR	1.00	\$187.12	187.12
640-171-21-00	756 ARROYO CT	1.00	\$187.12	187.12
640-180-23-00	1076 SAGE VW	1.00	\$187.12	187.12
640-171-01-00	757 ROCA RD	1.00	\$187.12	187.12
640-171-30-00	747 ARROYO CT	1.00	\$187.12	187.12
640-180-32-00	1033 SAGE VW	1.00	\$187.12	187.12
640-180-03-00	759 SESAME ST	1.00	\$187.12	187.12
640-180-25-00	1068 SAGE VW	1.00	\$187.12	187.12
640-171-25-00	740 ARROYO CT	1.00	\$187.12	187.12
640-172-43-00	776 CHOLLA RD	1.00	\$187.12	187.12
640-172-10-00	783 CHOLLA RD	1.00	\$187.12	187.12
640-180-07-00	777 SESAME ST	2.00	\$187.12	374.24
640-180-36-00	1049 SAGE VW	1.00	\$187.12	187.12
640-162-47-00	732 CHOLLA RD	1.00	\$187.12	187.12
640-171-05-00	775 ROCA RD	1.00	\$187.12	187.12
640-171-29-00	743 ARROYO CT	1.00	\$187.12	187.12
640-172-14-00	799 CHOLLA RD	1.00	\$187.12	187.12
640-171-09-00	985 ARROYO DR	1.00	\$187.12	187.12
640-180-39-00	1061 SAGE VW	1.00	\$187.12	187.12
640-171-18-00	1014 ARROYO DR	1.00	\$187.12	187.12
640-172-47-00	760 CHOLLA RD	1.00	\$187.12	187.12
640-172-23-00	1033 ARROYO DR	1.00	\$187.12	187.12
640-171-40-00	768 ROCA RD	1.00	\$187.12	187.12
640-172-27-00	1049 ARROYO DR	1.00	\$187.12	187.12
640-172-07-00	771 CHOLLA RD	1.00	\$187.12	187.12
640-180-04-00	763 SESAME ST	1.00	\$187.12	187.12
640-171-02-00	761 ROCA RD	1.00	\$187.12	187.12
640-171-31-00	751 ARROYO CT	1.00	\$187.12	187.12
640-180-13-00	799 SESAME ST	1.00	\$187.12	187.12
640-171-11-00	993 ARROYO DR	1.00	\$187.12	187.12

APN	SITUS ADDRESS	EDU	APPLIED RATE	CHARGE
640-171-20-00	760 ARROYO CT	1.00	\$187.12	187.12
640-171-06-00	779 ROCA RD	1.00	\$187.12	187.12
640-171-35-00	996 ARROYO DR	1.00	\$187.12	187.12
640-171-24-00	744 ARROYO CT	1.00	\$187.12	187.12
640-180-26-00	1064 SAGE VW	1.00	\$187.12	187.12
640-180-42-00	1073 SAGE VW	1.00	\$187.12	187.12
640-171-27-00	735 ARROYO CT	1.00	\$187.12	187.12
640-172-15-00	1034 ARROYO DR	1.00	\$187.12	187.12
640-180-12-00	795 SESAME ST	1.00	\$187.12	187.12
640-180-29-00	1052 SAGE VW	1.00	\$187.12	187.12
640-172-11-00	787 CHOLLA RD	1.00	\$187.12	187.12
640-172-28-00	1053 ARROYO DR	1.00	\$187.12	187.12
640-180-16-00	1108 SAGE VW	1.00	\$187.12	187.12
640-172-02-00	751 CHOLLA RD	1.00	\$187.12	187.12
640-171-41-00	764 ROCA RD	1.00	\$187.12	187.12
640-172-30-00	1061 ARROYO DR	1.00	\$187.12	187.12
640-172-46-00	764 CHOLLA RD	1.00	\$187.12	187.12
640-171-14-00	1005 ARROYO DR	1.00	\$187.12	187.12
640-162-52-00	752 CHOLLA RD	1.00	\$187.12	187.12
640-171-08-00	981 ARROYO DR	1.00	\$187.12	187.12
640-180-38-00	1057 SAGE VW	1.00	\$187.12	187.12
640-172-06-00	767 CHOLLA RD	1.00	\$187.12	187.12
640-172-42-00	780 CHOLLA RD	1.00	\$187.12	187.12
640-180-43-00	1077 SAGE VW	1.00	\$187.12	187.12
640-172-37-00	1076 ARROYO DR	1.00	\$187.12	187.12
640-172-34-00	1077 ARROYO DR	1.00	\$187.12	187.12
640-180-06-00	771 SESAME ST	1.00	\$187.12	187.12
640-171-04-00	771 ROCA RD	1.00	\$187.12	187.12
640-171-44-00	752 ROCA RD	1.00	\$187.12	187.12
640-180-35-00	1045 SAGE VW	1.00	\$187.12	187.12
640-180-02-00	755 SESAME ST	1.00	\$187.12	187.12
640-180-19-00	1096 SAGE VW	1.00	\$187.12	187.12
640-180-31-00	1044 SAGE VW	1.00	\$187.12	187.12
640-171-17-00	1017 ARROYO DR	1.00	\$187.12	187.12
640-171-33-00	759 ARROYO CT	1.00	\$187.12	187.12
640-172-24-00	1037 ARROYO DR	1.00	\$187.12	187.12
640-172-18-00	1022 ARROYO DR	1.00	\$187.12	187.12
640-180-21-00	1088 SAGE VW	1.00	\$187.12	187.12
640-180-11-00	791 SESAME ST	1.00	\$187.12	187.12
640-162-51-00	748 CHOLLA RD	1.00	\$187.12	187.12
640-180-28-00	1056 SAGE VW	1.00	\$187.12	187.12
640-172-16-00	1030 ARROYO DR	1.00	\$187.12	187.12
640-172-29-00	1059 ARROYO DR	1.00	\$187.12	187.12
640-172-12-00	791 CHOLLA RD	1.00	\$187.12	187.12
640-180-15-00	1112 SAGE VW	1.00	\$187.12	187.12
640-172-31-00	1065 ARROYO DR	1.00	\$187.12	187.12
640-162-49-00	740 CHOLLA RD	1.00	\$187.12	187.12
640-172-01-00	747 CHOLLA RD	1.00	\$187.12	187.12
640-171-42-00	760 ROCA RD	1.00	\$187.12	187.12
640-171-07-00	977 ARROYO DR	1.00	\$187.12	187.12
640-171-13-00	1001 ARROYO DR	1.00	\$187.12	187.12
640-172-41-00	1060 ARROYO DR	1.00	\$187.12	187.12
640-171-39-00	980 ARROYO DR	1.00	\$187.12	187.12
640-180-44-00	SITUS NOT AVAILABLE	0.00	\$187.12	0.00
640-172-45-00	768 CHOLLA RD	1.00	\$187.12	187.12
640-180-37-00	1053 SAGE VW	1.00	\$187.12	187.12
640-172-05-00	763 CHOLLA RD	1.00	\$187.12	187.12
640-180-09-00	783 SESAME ST	1.00	\$187.12	187.12
640-180-34-00	1041 SAGE VW	1.00	\$187.12	187.12
640-172-35-00	1081 ARROYO DR	1.00	\$187.12	187.12

APN	SITUS ADDRESS	EDU	APPLIED RATE	CHARGE
640-171-03-00	767 ROCA RD	1.00	\$187.12	187.12
640-172-38-00	1072 ARROYO DR	1.00	\$187.12	187.12
640-172-21-00	1025 ARROYO DR	1.00	\$187.12	187.12
640-172-09-00	779 CHOLLA RD	1.00	\$187.12	187.12
640-180-01-00	751 SESAME ST	1.00	\$187.12	187.12
640-171-36-00	992 ARROYO DR	1.00	\$187.12	187.12
640-180-30-00	1048 SAGE VW	1.00	\$187.12	187.12
640-180-18-00	1100 SAGE VW	1.00	\$187.12	187.12
640-171-32-00	755 ARROYO CT	1.00	\$187.12	187.12
640-172-19-00	1018 ARROYO DR	1.00	\$187.12	187.12
640-172-25-00	1041 ARROYO DR	1.00	\$187.12	187.12
640-171-22-00	752 ARROYO CT	1.00	\$187.12	187.12
640-180-20-00	1092 SAGE VW	1.00	\$187.12	187.12
640-180-24-00	1072 SAGE VW	1.00	\$187.12	187.12
640-171-26-00	736 ARROYO CT	1.00	\$187.12	187.12
640-172-13-00	795 CHOLLA RD	1.00	\$187.12	187.12
640-162-50-00	744 CHOLLA RD	1.00	\$187.12	187.12
640-180-27-00	1060 SAGE VW	1.00	\$187.12	187.12
640-180-14-00	1116 SAGE VW	1.00	\$187.12	187.12
640-172-44-00	772 CHOLLA RD	1.00	\$187.12	187.12
640-172-32-00	1069 ARROYO DR	1.00	\$187.12	187.12
640-171-16-00	1013 ARROYO DR	1.00	\$187.12	187.12
640-171-38-00	984 ARROYO DR	1.00	\$187.12	187.12
640-180-08-00	779 SESAME ST	1.00	\$187.12	187.12
640-171-12-00	997 ARROYO DR	1.00	\$187.12	187.12
640-180-45-00	SITUS NOT AVAILABLE	0.00	\$187.12	0.00
640-172-36-00	1080 ARROYO DR	1.00	\$187.12	187.12
640-172-40-00	1064 ARROYO DR	1.00	\$187.12	187.12
640-172-04-00	759 CHOLLA RD	1.00	\$187.12	187.12
640-172-22-00	1029 ARROYO DR	1.00	\$187.12	187.12
640-172-39-00	1068 ARROYO DR	1.00	\$187.12	187.12
640-162-48-00	736 CHOLLA RD	1.00	\$187.12	187.12
640-171-10-00	989 ARROYO DR	1.00	\$187.12	187.12
640-171-23-00	748 ARROYO CT	1.00	\$187.12	187.12
640-171-43-00	756 ROCA RD	1.00	\$187.12	187.12
640-172-03-00	755 CHOLLA RD	1.00	\$187.12	187.12
640-172-08-00	775 CHOLLA RD	1.00	\$187.12	187.12
640-172-20-00	1021 ARROYO DR	1.00	\$187.12	187.12
640-172-33-00	1073 ARROYO DR	1.00	\$187.12	187.12
640-172-48-00	756 CHOLLA RD	1.00	\$187.12	187.12
640-180-05-00	767 SESAME ST	1.00	\$187.12	187.12
640-180-10-00	787 SESAME ST	1.00	\$187.12	187.12
640-180-22-00	1084 SAGE VW	1.00	\$187.12	187.12
640-180-33-00	1037 SAGE VW	1.00	\$187.12	187.12
640-180-40-00	1065 SAGE VW	1.00	\$187.12	187.12
640-180-41-00	1069 SAGE VW	1.00	\$187.12	187.12
<b>Total:</b>		<b>385.00</b>		<b>\$72,041.20</b>
<b>Total Parcel Count:</b>				<b>399</b>



**City of Chula Vista**  
**OSD No. 10 - El Rancho Del Rey & Casa Del Rey**  
**Fiscal Year 2016/17 Preliminary Roll**

APN	SITUS ADDRESS	EDU	APPLIED RATE	CHARGE
640-050-08-00	SITUS NOT AVAILABLE	0.00	\$126.27	\$0.00
640-050-18-00	900 PASEO DEL REY	0.00	\$126.27	0.00
640-050-20-00	952 BEECHGLEN DR	0.00	\$126.27	0.00
640-080-18-00	SITUS NOT AVAILABLE	0.00	\$126.27	0.00
640-050-25-00	SITUS NOT AVAILABLE	0.00	\$126.27	0.00
640-050-19-00	798 J ST EAST	4.76	\$126.27	601.04
640-080-47-00	945 J ST EAST	1.00	\$126.27	126.26
640-104-13-00	SITUS NOT AVAILABLE	0.00	\$126.27	0.00
640-191-02-00	1126 PASEO MARGUERITA	1.00	\$126.27	126.26
640-080-34-00	SITUS NOT AVAILABLE	0.00	\$126.27	0.00
640-191-03-00	1122 PASEO MARGUERITA	1.00	\$126.27	126.26
640-080-35-00	SITUS NOT AVAILABLE	0.00	\$126.27	0.00
640-191-01-00	1130 PASEO MARGUERITA	1.00	\$126.27	126.26
640-152-57-00	SITUS NOT AVAILABLE	0.00	\$126.27	0.00
640-191-15-00	1001 PASEO DEL PASO	1.00	\$126.27	126.26
640-191-11-00	985 PASEO DEL PASO	1.00	\$126.27	126.26
640-191-09-00	977 PASEO DEL PASO	1.00	\$126.27	126.26
640-191-12-00	989 PASEO DEL PASO	1.00	\$126.27	126.26
640-191-07-00	1113 PASEO MARGUERITA	1.00	\$126.27	126.26
640-191-16-00	1005 PASEO DEL PASO	1.00	\$126.27	126.26
640-191-06-00	1110 PASEO MARGUERITA	1.00	\$126.27	126.26
640-191-13-00	993 PASEO DEL PASO	1.00	\$126.27	126.26
640-191-04-00	1118 PASEO MARGUERITA	1.00	\$126.27	126.26
640-191-17-00	1009 PASEO DEL PASO	1.00	\$126.27	126.26
640-191-10-00	981 PASEO DEL PASO	1.00	\$126.27	126.26
640-191-14-00	997 PASEO DEL PASO	1.00	\$126.27	126.26
640-191-05-00	1114 PASEO MARGUERITA	1.00	\$126.27	126.26
640-191-18-00	1122 PASEO SIERRA	1.00	\$126.27	126.26
640-191-08-00	973 PASEO DEL PASO	1.00	\$126.27	126.26
640-191-19-00	1118 PASEO SIERRA	1.00	\$126.27	126.26
640-192-02-00	1014 PASEO DEL PASO	1.00	\$126.27	126.26
640-192-06-00	998 PASEO DEL PASO	1.00	\$126.27	126.26
640-192-09-00	986 PASEO DEL PASO	1.00	\$126.27	126.26
640-192-15-00	960 PASEO DEL PASO	1.00	\$126.27	126.26
640-192-28-00	995 PASEO ENTRADA	1.00	\$126.27	126.26
640-192-31-00	1013 PASEO ENTRADA	1.00	\$126.27	126.26
640-192-24-00	979 PASEO ENTRADA	1.00	\$126.27	126.26
640-192-29-00	1001 PASEO ENTRADA	1.00	\$126.27	126.26
640-192-05-00	1002 PASEO DEL PASO	1.00	\$126.27	126.26
640-192-01-00	1018 PASEO DEL PASO	1.00	\$126.27	126.26
640-192-30-00	1009 PASEO ENTRADA	1.00	\$126.27	126.26
640-192-18-00	955 PASEO ENTRADA	1.00	\$126.27	126.26
640-192-20-00	963 PASEO ENTRADA	1.00	\$126.27	126.26
640-192-11-00	978 PASEO DEL PASO	1.00	\$126.27	126.26
640-192-08-00	990 PASEO DEL PASO	1.00	\$126.27	126.26
640-192-10-00	982 PASEO DEL PASO	1.00	\$126.27	126.26
640-192-14-00	966 PASEO DEL PASO	1.00	\$126.27	126.26
640-192-04-00	1006 PASEO DEL PASO	1.00	\$126.27	126.26
640-192-27-00	991 PASEO ENTRADA	1.00	\$126.27	126.26
640-192-22-00	971 PASEO ENTRADA	1.00	\$126.27	126.26
640-192-07-00	994 PASEO DEL PASO	1.00	\$126.27	126.26
640-192-26-00	987 PASEO ENTRADA	1.00	\$126.27	126.26
640-192-13-00	970 PASEO DEL PASO	1.00	\$126.27	126.26



APN	SITUS ADDRESS	EDU	APPLIED RATE	CHARGE
640-192-03-00	1010 PASEO DEL PASO	1.00	\$126.27	126.26
640-192-21-00	967 PASEO ENTRADA	1.00	\$126.27	126.26
640-192-25-00	983 PASEO ENTRADA	1.00	\$126.27	126.26
640-192-12-00	974 PASEO DEL PASO	1.00	\$126.27	126.26
640-191-20-00	1114 PASEO SIERRA	1.00	\$126.27	126.26
640-192-19-00	959 PASEO ENTRADA	1.00	\$126.27	126.26
640-192-16-00	1125 PASEO MARGUERITA	1.00	\$126.27	126.26
640-192-17-00	1129 PASEO MARGUERITA	1.00	\$126.27	126.26
640-192-23-00	975 PASEO ENTRADA	1.00	\$126.27	126.26
640-194-21-00	1125 PASEO DEL CERRO	1.00	\$126.27	126.26
640-193-33-00	954 PASEO ENTRADA	1.00	\$126.27	126.26
640-193-04-00	1014 PASEO ENTRADA	1.00	\$126.27	126.26
640-193-08-00	1017 PASEO LA CRESTA	1.00	\$126.27	126.26
640-193-17-00	973 PASEO LA CRESTA	1.00	\$126.27	126.26
640-194-06-00	1125 DEL RIO CT	1.00	\$126.27	126.26
640-193-22-00	993 PASEO LA CRESTA	1.00	\$126.27	126.26
640-193-10-00	1025 PASEO LA CRESTA	1.00	\$126.27	126.26
640-192-34-00	1025 PASEO ENTRADA	1.00	\$126.27	126.26
640-194-18-00	1113 PASEO DEL CERRO	1.00	\$126.27	126.26
640-194-05-00	1121 DEL RIO CT	1.00	\$126.27	126.26
640-194-25-00	1141 PASEO DEL CERRO	1.00	\$126.27	126.26
640-193-27-00	978 PASEO ENTRADA	1.00	\$126.27	126.26
640-194-12-00	1120 DEL RIO CT	1.00	\$126.27	126.26
640-193-23-00	994 PASEO ENTRADA	1.00	\$126.27	126.26
640-194-26-00	1083 PASEO ENTRADA	1.00	\$126.27	126.26
640-194-22-00	1129 PASEO DEL CERRO	1.00	\$126.27	126.26
640-194-07-00	1129 DEL RIO CT	1.00	\$126.27	126.26
640-193-09-00	1021 PASEO LA CRESTA	1.00	\$126.27	126.26
640-193-15-00	965 PASEO LA CRESTA	1.00	\$126.27	126.26
640-193-11-00	1029 PASEO LA CRESTA	1.00	\$126.27	126.26
640-194-13-00	1116 DEL RIO CT	1.00	\$126.27	126.26
640-193-05-00	1010 PASEO ENTRADA	1.00	\$126.27	126.26
640-193-30-00	966 PASEO ENTRADA	1.00	\$126.27	126.26
640-193-01-00	1026 PASEO ENTRADA	1.00	\$126.27	126.26
640-193-18-00	977 PASEO LA CRESTA	1.00	\$126.27	126.26
640-192-33-00	1021 PASEO ENTRADA	1.00	\$126.27	126.26
640-193-20-00	985 PASEO LA CRESTA	1.00	\$126.27	126.26
640-193-28-00	974 PASEO ENTRADA	1.00	\$126.27	126.26
640-194-23-00	1133 PASEO DEL CERRO	1.00	\$126.27	126.26
640-193-25-00	986 PASEO ENTRADA	1.00	\$126.27	126.26
640-194-08-00	1133 DEL RIO CT	1.00	\$126.27	126.26
640-193-38-00	950 PASEO ENTRADA	1.00	\$126.27	126.26
640-193-16-00	969 PASEO LA CRESTA	1.00	\$126.27	126.26
640-194-10-00	1128 DEL RIO CT	1.00	\$126.27	126.26
640-194-14-00	1112 DEL RIO CT	1.00	\$126.27	126.26
640-193-12-00	953 PASEO LA CRESTA	1.00	\$126.27	126.26
640-193-31-00	962 PASEO ENTRADA	1.00	\$126.27	126.26
640-194-04-00	1117 DEL RIO CT	1.00	\$126.27	126.26
640-193-06-00	1009 PASEO LA CRESTA	1.00	\$126.27	126.26
640-193-19-00	981 PASEO LA CRESTA	1.00	\$126.27	126.26
640-193-02-00	1022 PASEO ENTRADA	1.00	\$126.27	126.26
640-193-21-00	989 PASEO LA CRESTA	1.00	\$126.27	126.26
640-193-29-00	970 PASEO ENTRADA	1.00	\$126.27	126.26
640-194-27-00	1087 PASEO ENTRADA	1.00	\$126.27	126.26
640-192-32-00	1017 PASEO ENTRADA	1.00	\$126.27	126.26
640-194-24-00	1137 PASEO DEL CERRO	1.00	\$126.27	126.26
640-193-26-00	982 PASEO ENTRADA	1.00	\$126.27	126.26
640-194-09-00	1132 DEL RIO CT	1.00	\$126.27	126.26
640-194-20-00	1121 PASEO DEL CERRO	1.00	\$126.27	126.26
640-193-13-00	957 PASEO LA CRESTA	1.00	\$126.27	126.26

APN	SITUS ADDRESS	EDU	APPLIED RATE	CHARGE
640-193-07-00	1013 PASEO LA CRESTA	1.00	\$126.27	126.26
640-194-15-00	1086 J ST EAST	1.00	\$126.27	126.26
640-194-11-00	1124 DEL RIO CT	1.00	\$126.27	126.26
640-193-32-00	958 PASEO ENTRADA	1.00	\$126.27	126.26
640-194-01-00	1098 J ST EAST	1.00	\$126.27	126.26
640-193-03-00	1018 PASEO ENTRADA	1.00	\$126.27	126.26
640-193-14-00	961 PASEO LA CRESTA	1.00	\$126.27	126.26
640-193-24-00	990 PASEO ENTRADA	1.00	\$126.27	126.26
640-194-02-00	1094 J ST EAST	1.00	\$126.27	126.26
640-194-03-00	1113 DEL RIO CT	1.00	\$126.27	126.26
640-194-16-00	1082 J ST EAST	1.00	\$126.27	126.26
640-194-17-00	1078 J ST EAST	1.00	\$126.27	126.26
640-194-19-00	1117 PASEO DEL CERRO	1.00	\$126.27	126.26
640-198-16-00	986 PASEO LA CRESTA	1.00	\$126.27	126.26
640-198-01-00	950 PASEO LA CRESTA	1.00	\$126.27	126.26
640-194-28-00	1091 PASEO ENTRADA	1.00	\$126.27	126.26
640-197-32-00	1065 PASEO DEL NORTE	1.00	\$126.27	126.26
640-197-21-00	1123 PASEO SIERRA	1.00	\$126.27	126.26
640-197-09-00	1140 PASEO DEL CERRO	1.00	\$126.27	126.26
640-197-16-00	1052 PASEO DEL NORTE	1.00	\$126.27	126.26
640-198-05-00	1181 DEL PRADO CT	1.00	\$126.27	126.26
640-198-12-00	1186 DE ANZA CT	1.00	\$126.27	126.26
640-197-15-00	1056 PASEO DEL NORTE	1.00	\$126.27	126.26
640-197-06-00	1133 TAXCO CT	1.00	\$126.27	126.26
640-196-14-00	1082 PASEO ENTRADA	1.00	\$126.27	126.26
640-198-09-00	978 PASEO LA CRESTA	1.00	\$126.27	126.26
640-198-18-00	994 PASEO LA CRESTA	1.00	\$126.27	126.26
640-196-23-00	1030 PASEO ENTRADA	1.00	\$126.27	126.26
640-200-04-00	908 REDBUD RD	1.00	\$126.27	126.26
640-200-08-00	916 REDBUD RD	1.00	\$126.27	126.26
640-198-02-00	954 PASEO LA CRESTA	1.00	\$126.27	126.26
640-198-20-00	1170 DEL SUR CT	1.00	\$126.27	126.26
640-198-11-00	1182 DE ANZA CT	1.00	\$126.27	126.26
640-196-10-00	1081 PASEO LA CRESTA	1.00	\$126.27	126.26
640-198-06-00	1177 DEL PRADO CT	1.00	\$126.27	126.26
640-197-19-00	1040 PASEO DEL NORTE	1.00	\$126.27	126.26
640-198-15-00	1177 DE ANZA CT	1.00	\$126.27	126.26
640-195-05-00	1173 PASEO SARINA	1.00	\$126.27	126.26
640-194-29-00	1095 PASEO ENTRADA	1.00	\$126.27	126.26
640-200-03-00	906 REDBUD RD	1.00	\$126.27	126.26
640-195-19-00	1042 PASEO LA CRESTA	1.00	\$126.27	126.26
640-197-25-00	1037 PASEO DEL NORTE	1.00	\$126.27	126.26
640-200-14-00	928 REDBUD RD	1.00	\$126.27	126.26
640-196-17-00	1064 PASEO ENTRADA	1.00	\$126.27	126.26
640-197-12-00	1128 PASEO DEL CERRO	1.00	\$126.27	126.26
640-195-15-00	1064 PASEO LA CRESTA	1.00	\$126.27	126.26
640-200-10-00	920 REDBUD RD	1.00	\$126.27	126.26
640-198-08-00	974 PASEO LA CRESTA	1.00	\$126.27	126.26
640-197-03-00	1132 TAXCO CT	1.00	\$126.27	126.26
640-198-23-00	1182 DEL SUR CT	1.00	\$126.27	126.26
640-195-14-00	1070 PASEO LA CRESTA	1.00	\$126.27	126.26
640-200-09-00	918 REDBUD RD	1.00	\$126.27	126.26
640-200-20-00	940 REDBUD RD	1.00	\$126.27	126.26
640-200-11-00	922 REDBUD RD	1.00	\$126.27	126.26
640-197-22-00	1127 PASEO SIERRA	1.00	\$126.27	126.26
640-196-06-00	1057 PASEO LA CRESTA	1.00	\$126.27	126.26
640-195-01-00	1157 PASEO SARINA	1.00	\$126.27	126.26
640-200-15-00	930 REDBUD RD	1.00	\$126.27	126.26
640-198-17-00	990 PASEO LA CRESTA	1.00	\$126.27	126.26
640-197-29-00	1053 PASEO DEL NORTE	1.00	\$126.27	126.26

APN	SITUS ADDRESS	EDU	APPLIED RATE	CHARGE
640-196-02-00	1037 PASEO LA CRESTA	1.00	\$126.27	126.26
640-195-08-00	1185 PASEO SARINA	1.00	\$126.27	126.26
640-200-18-00	936 REDBUD RD	1.00	\$126.27	126.26
640-197-26-00	1041 PASEO DEL NORTE	1.00	\$126.27	126.26
640-198-14-00	1181 DE ANZA CT	1.00	\$126.27	126.26
640-195-04-00	1169 PASEO SARINA	1.00	\$126.27	126.26
640-200-01-00	902 REDBUD RD	1.00	\$126.27	126.26
640-196-20-00	1046 PASEO ENTRADA	1.00	\$126.27	126.26
640-198-10-00	1178 DE ANZA CT	1.00	\$126.27	126.26
640-198-27-00	SITUS NOT AVAILABLE	0.00	\$126.27	0.00
640-195-17-00	1052 PASEO LA CRESTA	1.00	\$126.27	126.26
640-196-12-00	1160 PASEO SARINA	1.00	\$126.27	126.26
640-200-05-00	910 REDBUD RD	1.00	\$126.27	126.26
640-197-13-00	1064 PASEO DEL NORTE	1.00	\$126.27	126.26
640-197-07-00	1137 TAXCO CT	1.00	\$126.27	126.26
640-198-04-00	1182 DEL PRADO CT	1.00	\$126.27	126.26
640-196-18-00	1058 PASEO ENTRADA	1.00	\$126.27	126.26
640-196-16-00	1070 PASEO ENTRADA	1.00	\$126.27	126.26
640-198-07-00	1173 DEL PRADO CT	1.00	\$126.27	126.26
640-197-04-00	1124 TAXCO CT	1.00	\$126.27	126.26
640-198-22-00	1178 DEL SUR CT	1.00	\$126.27	126.26
640-200-21-00	942 REDBUD RD	1.00	\$126.27	126.26
640-197-30-00	1057 PASEO DEL NORTE	1.00	\$126.27	126.26
640-197-17-00	1048 PASEO DEL NORTE	1.00	\$126.27	126.26
640-197-34-00	1062 J ST EAST	1.00	\$126.27	126.26
640-200-12-00	924 REDBUD RD	1.00	\$126.27	126.26
640-195-02-00	1161 PASEO SARINA	1.00	\$126.27	126.26
640-196-05-00	1051 PASEO LA CRESTA	1.00	\$126.27	126.26
640-196-01-00	1033 PASEO LA CRESTA	1.00	\$126.27	126.26
640-197-23-00	1110 PASEO SIERRA	1.00	\$126.27	126.26
640-195-07-00	1181 PASEO SARINA	1.00	\$126.27	126.26
640-197-27-00	1045 PASEO DEL NORTE	1.00	\$126.27	126.26
640-197-10-00	1136 PASEO DEL CERRO	1.00	\$126.27	126.26
640-198-13-00	1185 DE ANZA CT	1.00	\$126.27	126.26
640-200-19-00	938 REDBUD RD	1.00	\$126.27	126.26
640-200-02-00	904 REDBUD RD	1.00	\$126.27	126.26
640-195-03-00	1165 PASEO SARINA	1.00	\$126.27	126.26
640-196-21-00	1040 PASEO ENTRADA	1.00	\$126.27	126.26
640-196-09-00	1075 PASEO LA CRESTA	1.00	\$126.27	126.26
640-200-06-00	912 REDBUD RD	1.00	\$126.27	126.26
640-197-14-00	1060 PASEO DEL NORTE	1.00	\$126.27	126.26
640-197-08-00	1141 TAXCO CT	1.00	\$126.27	126.26
640-196-11-00	1164 PASEO SARINA	1.00	\$126.27	126.26
640-196-19-00	1052 PASEO ENTRADA	1.00	\$126.27	126.26
640-196-15-00	1076 PASEO ENTRADA	1.00	\$126.27	126.26
640-198-03-00	1178 DEL PRADO CT	1.00	\$126.27	126.26
640-197-33-00	1066 J ST EAST	1.00	\$126.27	126.26
640-197-05-00	1129 TAXCO CT	1.00	\$126.27	126.26
640-195-12-00	1170 PASEO SARINA	1.00	\$126.27	126.26
640-197-18-00	1044 PASEO DEL NORTE	1.00	\$126.27	126.26
640-195-16-00	1058 PASEO LA CRESTA	1.00	\$126.27	126.26
640-200-07-00	914 REDBUD RD	1.00	\$126.27	126.26
640-197-01-00	1029 PASEO ENTRADA	1.00	\$126.27	126.26
640-198-25-00	1022 PASEO LA CRESTA	1.00	\$126.27	126.26
640-198-19-00	998 PASEO LA CRESTA	1.00	\$126.27	126.26
640-196-04-00	1045 PASEO LA CRESTA	1.00	\$126.27	126.26
640-197-20-00	1119 PASEO SIERRA	1.00	\$126.27	126.26
640-200-13-00	926 REDBUD RD	1.00	\$126.27	126.26
640-195-06-00	1177 PASEO SARINA	1.00	\$126.27	126.26
640-196-22-00	1034 PASEO ENTRADA	1.00	\$126.27	126.26

APN	SITUS ADDRESS	EDU	APPLIED RATE	CHARGE
640-194-30-00	1099 PASEO ENTRADA	1.00	\$126.27	126.26
640-197-11-00	1132 PASEO DEL CERRO	1.00	\$126.27	126.26
640-195-09-00	1182 PASEO SARINA	1.00	\$126.27	126.26
640-195-10-00	1178 PASEO SARINA	1.00	\$126.27	126.26
640-195-11-00	1174 PASEO SARINA	1.00	\$126.27	126.26
640-195-13-00	1074 PASEO LA CRESTA	1.00	\$126.27	126.26
640-195-18-00	1046 PASEO LA CRESTA	1.00	\$126.27	126.26
640-195-20-00	SITUS NOT AVAILABLE	0.00	\$126.27	0.00
640-196-03-00	1041 PASEO LA CRESTA	1.00	\$126.27	126.26
640-196-07-00	1063 PASEO LA CRESTA	1.00	\$126.27	126.26
640-196-08-00	1069 PASEO LA CRESTA	1.00	\$126.27	126.26
640-196-13-00	1156 PASEO SARINA	1.00	\$126.27	126.26
640-197-02-00	1033 PASEO ENTRADA	1.00	\$126.27	126.26
640-197-24-00	1033 PASEO DEL NORTE	1.00	\$126.27	126.26
640-197-28-00	1049 PASEO DEL NORTE	1.00	\$126.27	126.26
640-197-31-00	1061 PASEO DEL NORTE	1.00	\$126.27	126.26
640-198-21-00	1174 DEL SUR CT	1.00	\$126.27	126.26
640-198-24-00	1181 DEL SUR CT	1.00	\$126.27	126.26
640-198-26-00	1026 PASEO LA CRESTA	1.00	\$126.27	126.26
640-200-16-00	932 REDBUD RD	1.00	\$126.27	126.26
640-200-17-00	934 REDBUD RD	1.00	\$126.27	126.26
640-200-36-00	931 REDBUD RD	1.00	\$126.27	126.26
640-211-14-00	SITUS NOT AVAILABLE	0.00	\$126.27	0.00
640-221-04-00	886 REDBUD PL	1.00	\$126.27	126.26
640-213-06-00	717 J ST EAST	1.00	\$126.27	126.26
640-222-26-00	850 J ST EAST	1.00	\$126.27	126.26
640-231-45-00	1044 VISTA OAK PL	1.00	\$126.27	126.26
640-231-65-00	940 WILD OAK RD	1.00	\$126.27	126.26
640-231-05-00	1004 RED OAK PL	1.00	\$126.27	126.26
640-221-17-00	959 CHESTNUT CT	1.00	\$126.27	126.26
640-232-14-00	1086 RED MAPLE DR	1.00	\$126.27	126.26
640-231-09-00	1009 RED OAK PL	1.00	\$126.27	126.26
640-232-10-00	922 BLACKWOOD RD	1.00	\$126.27	126.26
640-231-34-00	943 BLACKWOOD RD	1.00	\$126.27	126.26
640-200-63-00	827 CEDARBEND WAY	1.00	\$126.27	126.26
640-221-10-00	807 J ST EAST	1.00	\$126.27	126.26
640-211-03-00	766 CASSIA PL	1.00	\$126.27	126.26
640-212-12-00	701 J ST EAST	1.00	\$126.27	126.26
640-231-29-00	956 WILD OAK RD	1.00	\$126.27	126.26
640-231-30-00	958 WILD OAK RD	1.00	\$126.27	126.26
640-231-28-00	952 WILD OAK RD	1.00	\$126.27	126.26
640-200-43-00	810 CEDARBEND WAY	1.00	\$126.27	126.26
640-200-50-00	828 CEDARBEND WAY	1.00	\$126.27	126.26
640-221-08-00	801 J ST EAST	1.00	\$126.27	126.26
640-213-05-00	715 J ST EAST	1.00	\$126.27	126.26
640-221-13-00	951 CHESTNUT CT	1.00	\$126.27	126.26
640-211-07-00	758 CASSIA PL	1.00	\$126.27	126.26
640-200-48-00	824 CEDARBEND WAY	1.00	\$126.27	126.26
640-231-49-00	1045 VISTA OAK PL	1.00	\$126.27	126.26
640-200-57-00	839 CEDARBEND WAY	1.00	\$126.27	126.26
640-231-58-00	942 J ST EAST	1.00	\$126.27	126.26
640-232-17-00	1092 RED MAPLE DR	1.00	\$126.27	126.26
640-200-33-00	937 REDBUD RD	1.00	\$126.27	126.26
640-213-01-00	707 J ST EAST	1.00	\$126.27	126.26
640-222-03-00	969 CHESTNUT CT	1.00	\$126.27	126.26
640-232-22-00	1102 RED MAPLE DR	1.00	\$126.27	126.26
640-212-09-00	820 ARROYO PL	1.00	\$126.27	126.26
640-222-27-00	846 J ST EAST	1.00	\$126.27	126.26
640-222-07-00	978 CHESTNUT CT	1.00	\$126.27	126.26
640-231-37-00	946 BLACKWOOD RD	1.00	\$126.27	126.26

APN	SITUS ADDRESS	EDU	APPLIED RATE	CHARGE
640-231-35-00	941 BLACKWOOD RD	1.00	\$126.27	126.26
640-231-06-00	1000 RED OAK PL	1.00	\$126.27	126.26
640-213-09-00	723 J ST EAST	1.00	\$126.27	126.26
640-231-51-00	1037 VISTA OAK PL	1.00	\$126.27	126.26
640-212-06-00	810 ARROYO PL	1.00	\$126.27	126.26
640-221-07-00	893 REDBUD PL	1.00	\$126.27	126.26
640-231-24-00	959 WILD OAK RD	1.00	\$126.27	126.26
640-231-15-00	971 J ST EAST	1.00	\$126.27	126.26
640-213-18-00	897 MESA PL	1.00	\$126.27	126.26
640-200-64-00	825 CEDARBEND WAY	1.00	\$126.27	126.26
640-212-11-00	697 J ST EAST	1.00	\$126.27	126.26
640-211-26-00	768 CASSIA PL	1.00	\$126.27	126.26
640-211-08-00	763 CASSIA PL	1.00	\$126.27	126.26
640-200-62-00	829 CEDARBEND WAY	1.00	\$126.27	126.26
640-221-03-00	890 REDBUD PL	1.00	\$126.27	126.26
640-221-23-00	806 J ST EAST	1.00	\$126.27	126.26
640-231-55-00	930 J ST EAST	1.00	\$126.27	126.26
640-212-02-00	807 ARROYO PL	1.00	\$126.27	126.26
640-231-11-00	1017 RED OAK PL	1.00	\$126.27	126.26
640-200-73-00	807 CEDARBEND WAY	1.00	\$126.27	126.26
640-221-14-00	953 CHESTNUT CT	1.00	\$126.27	126.26
640-231-20-00	962 J ST EAST	1.00	\$126.27	126.26
640-200-44-00	812 CEDARBEND WAY	1.00	\$126.27	126.26
640-231-64-00	936 WILD OAK RD	1.00	\$126.27	126.26
640-200-76-00	801 CEDARBEND WAY	1.00	\$126.27	126.26
640-200-32-00	939 REDBUD RD	1.00	\$126.27	126.26
640-231-59-00	946 J ST EAST	1.00	\$126.27	126.26
640-222-04-00	971 CHESTNUT CT	1.00	\$126.27	126.26
640-222-33-00	826 J ST EAST	1.00	\$126.27	126.26
640-200-23-00	946 REDBUD RD	1.00	\$126.27	126.26
640-213-02-00	709 J ST EAST	1.00	\$126.27	126.26
640-213-20-00	731 J ST EAST	1.00	\$126.27	126.26
640-222-13-00	958 CHESTNUT CT	1.00	\$126.27	126.26
640-222-22-00	851 J ST EAST	1.00	\$126.27	126.26
640-213-11-00	727 J ST EAST	1.00	\$126.27	126.26
640-200-67-00	819 CEDARBEND WAY	1.00	\$126.27	126.26
640-231-18-00	954 J ST EAST	1.00	\$126.27	126.26
640-232-03-00	927 BLACKWOOD RD	1.00	\$126.27	126.26
640-232-23-00	1104 RED MAPLE DR	1.00	\$126.27	126.26
640-212-07-00	812 ARROYO PL	1.00	\$126.27	126.26
640-200-54-00	838 CEDARBEND WAY	1.00	\$126.27	126.26
640-231-67-00	948 WILD OAK RD	1.00	\$126.27	126.26
640-231-50-00	1041 VISTA OAK PL	1.00	\$126.27	126.26
640-200-24-00	948 REDBUD RD	1.00	\$126.27	126.26
640-232-11-00	926 BLACKWOOD RD	1.00	\$126.27	126.26
640-212-03-00	805 ARROYO PL	1.00	\$126.27	126.26
640-231-23-00	961 WILD OAK RD	1.00	\$126.27	126.26
640-213-08-00	721 J ST EAST	1.00	\$126.27	126.26
640-232-15-00	1088 RED MAPLE DR	1.00	\$126.27	126.26
640-222-25-00	852 J ST EAST	1.00	\$126.27	126.26
640-211-06-00	760 CASSIA PL	1.00	\$126.27	126.26
640-221-24-00	802 J ST EAST	1.00	\$126.27	126.26
640-221-18-00	961 CHESTNUT CT	1.00	\$126.27	126.26
640-222-12-00	966 CHESTNUT CT	1.00	\$126.27	126.26
640-231-14-00	967 J ST EAST	1.00	\$126.27	126.26
640-213-10-00	725 J ST EAST	1.00	\$126.27	126.26
640-231-54-00	1025 VISTA OAK PL	1.00	\$126.27	126.26
640-200-77-00	SITUS NOT AVAILABLE	0.00	\$126.27	0.00
640-231-08-00	1005 RED OAK PL	1.00	\$126.27	126.26
640-232-02-00	931 BLACKWOOD RD	1.00	\$126.27	126.26

APN	SITUS ADDRESS	EDU	APPLIED RATE	CHARGE
640-231-48-00	1049 VISTA OAK PL	1.00	\$126.27	126.26
640-200-49-00	826 CEDARBEND WAY	1.00	\$126.27	126.26
640-231-10-00	1013 RED OAK PL	1.00	\$126.27	126.26
640-200-51-00	830 CEDARBEND WAY	1.00	\$126.27	126.26
640-222-16-00	831 J ST EAST	1.00	\$126.27	126.26
640-221-20-00	816 J ST EAST	1.00	\$126.27	126.26
640-231-44-00	1040 VISTA OAK PL	1.00	\$126.27	126.26
640-200-30-00	943 REDBUD RD	1.00	\$126.27	126.26
640-200-70-00	813 CEDARBEND WAY	1.00	\$126.27	126.26
640-213-14-00	890 MESA PL	1.00	\$126.27	126.26
640-222-19-00	841 J ST EAST	1.00	\$126.27	126.26
640-231-17-00	950 J ST EAST	1.00	\$126.27	126.26
640-222-02-00	967 CHESTNUT CT	1.00	\$126.27	126.26
640-221-15-00	955 CHESTNUT CT	1.00	\$126.27	126.26
640-231-04-00	1008 RED OAK PL	1.00	\$126.27	126.26
640-231-33-00	947 BLACKWOOD RD	1.00	\$126.27	126.26
640-212-13-00	703 J ST EAST	1.00	\$126.27	126.26
640-200-58-00	837 CEDARBEND WAY	1.00	\$126.27	126.26
640-231-57-00	938 J ST EAST	1.00	\$126.27	126.26
640-221-11-00	811 J ST EAST	1.00	\$126.27	126.26
640-200-41-00	802 CEDARBEND WAY	1.00	\$126.27	126.26
640-200-74-00	805 CEDARBEND WAY	1.00	\$126.27	126.26
640-222-35-00	820 J ST EAST	1.00	\$126.27	126.26
640-232-24-00	1106 RED MAPLE DR	1.00	\$126.27	126.26
640-200-60-00	833 CEDARBEND WAY	1.00	\$126.27	126.26
640-232-18-00	1094 RED MAPLE DR	1.00	\$126.27	126.26
640-222-29-00	840 J ST EAST	1.00	\$126.27	126.26
640-211-12-00	655 J ST EAST	1.00	\$126.27	126.26
640-213-04-00	713 J ST EAST	1.00	\$126.27	126.26
640-222-06-00	980 CHESTNUT CT	1.00	\$126.27	126.26
640-200-34-00	935 REDBUD RD	1.00	\$126.27	126.26
640-221-01-00	898 REDBUD PL	1.00	\$126.27	126.26
640-200-28-00	1008 BEECHGLEN DR	1.00	\$126.27	126.26
640-221-09-00	803 J ST EAST	1.00	\$126.27	126.26
640-221-05-00	885 REDBUD PL	1.00	\$126.27	126.26
640-231-63-00	937 WILD OAK RD	1.00	\$126.27	126.26
640-222-31-00	832 J ST EAST	1.00	\$126.27	126.26
640-231-27-00	953 WILD OAK RD	1.00	\$126.27	126.26
640-232-20-00	1098 RED MAPLE DR	1.00	\$126.27	126.26
640-232-12-00	930 BLACKWOOD RD	1.00	\$126.27	126.26
640-231-26-00	955 WILD OAK RD	1.00	\$126.27	126.26
640-222-24-00	859 J ST EAST	1.00	\$126.27	126.26
640-200-65-00	823 CEDARBEND WAY	1.00	\$126.27	126.26
640-213-07-00	719 J ST EAST	1.00	\$126.27	126.26
640-200-25-00	950 REDBUD RD	1.00	\$126.27	126.26
640-212-04-00	806 ARROYO PL	1.00	\$126.27	126.26
640-231-22-00	970 J ST EAST	1.00	\$126.27	126.26
640-200-38-00	927 REDBUD RD	1.00	\$126.27	126.26
640-222-20-00	843 J ST EAST	1.00	\$126.27	126.26
640-231-07-00	1001 RED OAK PL	1.00	\$126.27	126.26
640-231-13-00	963 J ST EAST	1.00	\$126.27	126.26
640-222-11-00	968 CHESTNUT CT	1.00	\$126.27	126.26
640-231-47-00	1050 VISTA OAK PL	1.00	\$126.27	126.26
640-221-25-00	800 J ST EAST	1.00	\$126.27	126.26
640-200-56-00	1004 BEECHGLEN DR	1.00	\$126.27	126.26
640-221-21-00	812 J ST EAST	1.00	\$126.27	126.26
640-231-53-00	1029 VISTA OAK PL	1.00	\$126.27	126.26
640-221-19-00	963 CHESTNUT CT	1.00	\$126.27	126.26
640-232-01-00	933 BLACKWOOD RD	1.00	\$126.27	126.26
640-200-52-00	832 CEDARBEND WAY	1.00	\$126.27	126.26



APN	SITUS ADDRESS	EDU	APPLIED RATE	CHARGE
640-232-05-00	921 BLACKWOOD RD	1.00	\$126.27	126.26
640-222-15-00	827 J ST EAST	1.00	\$126.27	126.26
640-200-42-00	804 CEDARBEND WAY	1.00	\$126.27	126.26
640-221-12-00	813 J ST EAST	1.00	\$126.27	126.26
640-231-43-00	1036 VISTA OAK PL	1.00	\$126.27	126.26
640-222-18-00	837 J ST EAST	1.00	\$126.27	126.26
640-200-59-00	835 CEDARBEND WAY	1.00	\$126.27	126.26
640-222-30-00	836 J ST EAST	1.00	\$126.27	126.26
640-200-71-00	811 CEDARBEND WAY	1.00	\$126.27	126.26
640-211-25-00	770 CASSIA PL	1.00	\$126.27	126.26
640-231-32-00	951 BLACKWOOD RD	1.00	\$126.27	126.26
640-222-01-00	965 CHESTNUT CT	1.00	\$126.27	126.26
640-200-31-00	941 REDBUD RD	1.00	\$126.27	126.26
640-200-75-00	803 CEDARBEND WAY	1.00	\$126.27	126.26
640-211-09-00	765 CASSIA PL	1.00	\$126.27	126.26
640-213-13-00	892 MESA PL	1.00	\$126.27	126.26
640-212-10-00	693 J ST EAST	1.00	\$126.27	126.26
640-212-14-00	705 J ST EAST	1.00	\$126.27	126.26
640-231-36-00	937 BLACKWOOD RD	1.00	\$126.27	126.26
640-231-03-00	1012 RED OAK PL	1.00	\$126.27	126.26
640-221-16-00	957 CHESTNUT CT	1.00	\$126.27	126.26
640-213-03-00	711 J ST EAST	1.00	\$126.27	126.26
640-200-35-00	933 REDBUD RD	1.00	\$126.27	126.26
640-222-05-00	975 CHESTNUT CT	1.00	\$126.27	126.26
640-200-29-00	945 REDBUD RD	1.00	\$126.27	126.26
640-211-11-00	771 CASSIA PL	1.00	\$126.27	126.26
640-221-02-00	894 REDBUD PL	1.00	\$126.27	126.26
640-232-25-00	1108 RED MAPLE DR	1.00	\$126.27	126.26
640-232-19-00	1096 RED MAPLE DR	1.00	\$126.27	126.26
640-232-21-00	1100 RED MAPLE DR	1.00	\$126.27	126.26
640-200-61-00	831 CEDARBEND WAY	1.00	\$126.27	126.26
640-222-34-00	822 J ST EAST	1.00	\$126.27	126.26
640-222-28-00	842 J ST EAST	1.00	\$126.27	126.26
640-200-69-00	815 CEDARBEND WAY	1.00	\$126.27	126.26
640-212-08-00	816 ARROYO PL	1.00	\$126.27	126.26
640-231-66-00	944 WILD OAK RD	1.00	\$126.27	126.26
640-211-15-00	E EAST J ST	0.00	\$126.27	0.00
640-231-25-00	957 WILD OAK RD	1.00	\$126.27	126.26
640-221-06-00	889 REDBUD PL	1.00	\$126.27	126.26
640-212-05-00	808 ARROYO PL	1.00	\$126.27	126.26
640-200-66-00	821 CEDARBEND WAY	1.00	\$126.27	126.26
640-222-23-00	855 J ST EAST	1.00	\$126.27	126.26
640-213-21-00	733 J ST EAST	1.00	\$126.27	126.26
640-200-26-00	952 REDBUD RD	1.00	\$126.27	126.26
640-231-52-00	1033 VISTA OAK PL	1.00	\$126.27	126.26
640-212-01-00	809 ARROYO PL	1.00	\$126.27	126.26
640-231-21-00	966 J ST EAST	1.00	\$126.27	126.26
640-232-13-00	1084 RED MAPLE DR	1.00	\$126.27	126.26
640-222-08-00	974 CHESTNUT CT	1.00	\$126.27	126.26
640-200-39-00	925 REDBUD RD	1.00	\$126.27	126.26
640-231-56-00	934 J ST EAST	1.00	\$126.27	126.26
640-222-10-00	970 CHESTNUT CT	1.00	\$126.27	126.26
640-213-12-00	896 MESA PL	1.00	\$126.27	126.26
640-200-47-00	820 CEDARBEND WAY	1.00	\$126.27	126.26
640-211-04-00	764 CASSIA PL	1.00	\$126.27	126.26
640-222-14-00	950 CHESTNUT CT	1.00	\$126.27	126.26
640-221-22-00	810 J ST EAST	1.00	\$126.27	126.26
640-231-16-00	975 J ST EAST	1.00	\$126.27	126.26
640-232-04-00	923 BLACKWOOD RD	1.00	\$126.27	126.26
640-231-12-00	1021 RED OAK PL	1.00	\$126.27	126.26

APN	SITUS ADDRESS	EDU	APPLIED RATE	CHARGE
640-231-31-00	960 WILD OAK RD	1.00	\$126.27	126.26
640-213-19-00	899 MESA PL	1.00	\$126.27	126.26
640-222-17-00	833 J ST EAST	1.00	\$126.27	126.26
640-231-19-00	958 J ST EAST	1.00	\$126.27	126.26
640-231-02-00	1016 RED OAK PL	1.00	\$126.27	126.26
640-231-46-00	1048 VISTA OAK PL	1.00	\$126.27	126.26
640-200-22-00	944 REDBUD RD	1.00	\$126.27	126.26
640-200-27-00	1010 BEECHGLEN DR	1.00	\$126.27	126.26
640-200-37-00	929 REDBUD RD	1.00	\$126.27	126.26
640-200-40-00	923 REDBUD RD	1.00	\$126.27	126.26
640-200-45-00	816 CEDARBEND WAY	1.00	\$126.27	126.26
640-200-46-00	818 CEDARBEND WAY	1.00	\$126.27	126.26
640-200-53-00	836 CEDARBEND WAY	1.00	\$126.27	126.26
640-200-55-00	1006 BEECHGLEN DR	1.00	\$126.27	126.26
640-200-68-00	817 CEDARBEND WAY	1.00	\$126.27	126.26
640-200-72-00	809 CEDARBEND WAY	1.00	\$126.27	126.26
640-211-05-00	762 CASSIA PL	1.00	\$126.27	126.26
640-211-10-00	767 CASSIA PL	1.00	\$126.27	126.26
640-211-13-00	657 J ST EAST	1.00	\$126.27	126.26
640-213-15-00	891 MESA PL	1.00	\$126.27	126.26
640-213-16-00	893 MESA PL	1.00	\$126.27	126.26
640-213-17-00	895 MESA PL	1.00	\$126.27	126.26
640-213-22-00	SITUS NOT AVAILABLE	0.00	\$126.27	0.00
640-222-09-00	972 CHESTNUT CT	1.00	\$126.27	126.26
640-222-21-00	847 J ST EAST	1.00	\$126.27	126.26
640-222-32-00	830 J ST EAST	1.00	\$126.27	126.26
640-231-01-00	1020 RED OAK PL	1.00	\$126.27	126.26
640-231-38-00	950 BLACKWOOD RD	1.00	\$126.27	126.26
640-231-39-00	952 BLACKWOOD RD	1.00	\$126.27	126.26
640-231-40-00	1024 VISTA OAK PL	1.00	\$126.27	126.26
640-231-41-00	1028 VISTA OAK PL	1.00	\$126.27	126.26
640-231-42-00	1032 VISTA OAK PL	1.00	\$126.27	126.26
640-231-60-00	949 WILD OAK RD	1.00	\$126.27	126.26
640-231-61-00	945 WILD OAK RD	1.00	\$126.27	126.26
640-231-62-00	941 WILD OAK RD	1.00	\$126.27	126.26
640-232-06-00	917 BLACKWOOD RD	1.00	\$126.27	126.26
640-232-16-00	1090 RED MAPLE DR	1.00	\$126.27	126.26
640-234-10-00	856 GOLD OAK CT	1.00	\$126.27	126.26
640-234-25-00	859 BLACKWOOD RD	1.00	\$126.27	126.26
640-233-02-00	1083 RED MAPLE DR	1.00	\$126.27	126.26
640-233-15-00	1109 RED MAPLE DR	1.00	\$126.27	126.26
640-233-11-00	1101 RED MAPLE DR	1.00	\$126.27	126.26
640-234-30-00	843 BLACKWOOD RD	1.00	\$126.27	126.26
640-233-39-00	1092 WINDING OAK DR	1.00	\$126.27	126.26
640-233-22-00	1123 RED MAPLE DR	1.00	\$126.27	126.26
640-232-43-00	1089 WINDING OAK DR	1.00	\$126.27	126.26
640-232-57-00	1128 RED MAPLE DR	1.00	\$126.27	126.26
640-233-26-00	1131 RED MAPLE DR	1.00	\$126.27	126.26
640-232-26-00	1110 RED MAPLE DR	1.00	\$126.27	126.26
640-233-09-00	1097 RED MAPLE DR	1.00	\$126.27	126.26
640-234-53-00	1019 RIVER ASH DR	1.00	\$126.27	126.26
640-300-27-00	1161 PASEO PRIMAVERA	1.00	\$126.27	126.26
640-234-44-00	882 BLACKWOOD RD	1.00	\$126.27	126.26
640-300-07-00	1160 PASEO PRIMAVERA	1.00	\$126.27	126.26
640-234-18-00	879 BLACKWOOD RD	1.00	\$126.27	126.26
640-234-40-00	870 BLACKWOOD RD	1.00	\$126.27	126.26
640-233-42-00	1086 WINDING OAK DR	1.00	\$126.27	126.26
640-300-03-00	1108 PASEO ENTRADA	1.00	\$126.27	126.26
640-234-60-00	1047 RIVER ASH DR	1.00	\$126.27	126.26
640-232-33-00	1140 RED MAPLE DR	1.00	\$126.27	126.26



APN	SITUS ADDRESS	EDU	APPLIED RATE	CHARGE
640-300-23-00	1177 PASEO PRIMAVERA	1.00	\$126.27	126.26
640-300-10-00	1117 CORTE PRIMAVERA	1.00	\$126.27	126.26
640-233-32-00	1106 WINDING OAK DR	1.00	\$126.27	126.26
640-233-12-00	1103 RED MAPLE DR	1.00	\$126.27	126.26
640-234-08-00	867 GOLD OAK CT	1.00	\$126.27	126.26
640-234-20-00	873 BLACKWOOD RD	1.00	\$126.27	126.26
640-234-57-00	1035 RIVER ASH DR	1.00	\$126.27	126.26
640-234-15-00	872 GOLD OAK CT	1.00	\$126.27	126.26
640-234-04-00	1024 RIVER ASH DR	1.00	\$126.27	126.26
640-233-36-00	1098 WINDING OAK DR	1.00	\$126.27	126.26
640-234-24-00	861 BLACKWOOD RD	1.00	\$126.27	126.26
640-234-48-00	901 BLACKWOOD RD	1.00	\$126.27	126.26
640-233-16-00	1111 RED MAPLE DR	1.00	\$126.27	126.26
640-300-08-00	1125 CORTE PRIMAVERA	1.00	\$126.27	126.26
640-234-19-00	877 BLACKWOOD RD	1.00	\$126.27	126.26
640-232-27-00	1112 RED MAPLE DR	1.00	\$126.27	126.26
640-234-54-00	1023 RIVER ASH DR	1.00	\$126.27	126.26
640-300-22-00	1181 PASEO PRIMAVERA	1.00	\$126.27	126.26
640-232-47-00	1081 WINDING OAK DR	1.00	\$126.27	126.26
640-300-13-00	1105 CORTE PRIMAVERA	1.00	\$126.27	126.26
640-234-50-00	SITUS NOT AVAILABLE	0.00	\$126.27	0.00
640-232-50-00	911 BLACKWOOD RD	1.00	\$126.27	126.26
640-233-06-00	1091 RED MAPLE DR	1.00	\$126.27	126.26
640-300-30-00	T TELEGRAPH CANYON RD	0.00	\$126.27	0.00
640-234-58-00	1039 RIVER ASH DR	1.00	\$126.27	126.26
640-232-28-00	1114 RED MAPLE DR	1.00	\$126.27	126.26
640-234-14-00	870 GOLD OAK CT	1.00	\$126.27	126.26
640-300-19-00	1180 PASEO PRIMAVERA	1.00	\$126.27	126.26
640-234-41-00	872 BLACKWOOD RD	1.00	\$126.27	126.26
640-300-02-00	1104 PASEO ENTRADA	1.00	\$126.27	126.26
640-233-43-00	1084 WINDING OAK DR	1.00	\$126.27	126.26
640-300-06-00	1156 PASEO PRIMAVERA	1.00	\$126.27	126.26
640-234-27-00	853 BLACKWOOD RD	1.00	\$126.27	126.26
640-233-29-00	1137 RED MAPLE DR	1.00	\$126.27	126.26
640-234-33-00	846 BLACKWOOD RD	1.00	\$126.27	126.26
640-234-45-00	886 BLACKWOOD RD	1.00	\$126.27	126.26
640-234-05-00	1030 RIVER ASH DR	1.00	\$126.27	126.26
640-233-03-00	1085 RED MAPLE DR	1.00	\$126.27	126.26
640-233-35-00	1100 WINDING OAK DR	1.00	\$126.27	126.26
640-233-31-00	1108 WINDING OAK DR	1.00	\$126.27	126.26
640-300-28-00	1157 PASEO PRIMAVERA	1.00	\$126.27	126.26
640-232-37-00	1101 WINDING OAK DR	1.00	\$126.27	126.26
640-234-01-00	872 J ST EAST	1.00	\$126.27	126.26
640-234-09-00	852 GOLD OAK CT	1.00	\$126.27	126.26
640-232-34-00	1107 WINDING OAK DR	1.00	\$126.27	126.26
640-233-38-00	1094 WINDING OAK DR	1.00	\$126.27	126.26
640-233-07-00	1093 RED MAPLE DR	1.00	\$126.27	126.26
640-233-21-00	1121 RED MAPLE DR	1.00	\$126.27	126.26
640-300-20-00	1184 PASEO PRIMAVERA	1.00	\$126.27	126.26
640-233-25-00	1129 RED MAPLE DR	1.00	\$126.27	126.26
640-234-23-00	863 BLACKWOOD RD	1.00	\$126.27	126.26
640-234-49-00	SITUS NOT AVAILABLE	0.00	\$126.27	0.00
640-233-47-00	SITUS NOT AVAILABLE	0.00	\$126.27	0.00
640-234-11-00	860 GOLD OAK CT	1.00	\$126.27	126.26
640-300-16-00	1112 CORTE PRIMAVERA	1.00	\$126.27	126.26
640-234-17-00	880 GOLD OAK CT	1.00	\$126.27	126.26
640-233-19-00	1117 RED MAPLE DR	1.00	\$126.27	126.26
640-233-13-00	1105 RED MAPLE DR	1.00	\$126.27	126.26
640-233-17-00	1113 RED MAPLE DR	1.00	\$126.27	126.26
640-300-12-00	1109 CORTE PRIMAVERA	1.00	\$126.27	126.26

APN	SITUS ADDRESS	EDU	APPLIED RATE	CHARGE
640-300-01-00	1100 PASEO ENTRADA	1.00	\$126.27	126.26
640-232-56-00	1124 RED MAPLE DR	1.00	\$126.27	126.26
640-234-59-00	1043 RIVER ASH DR	1.00	\$126.27	126.26
640-234-42-00	876 BLACKWOOD RD	1.00	\$126.27	126.26
640-233-40-00	1090 WINDING OAK DR	1.00	\$126.27	126.26
640-300-18-00	1176 PASEO PRIMAVERA	1.00	\$126.27	126.26
640-234-13-00	866 GOLD OAK CT	1.00	\$126.27	126.26
640-233-44-00	1082 WINDING OAK DR	1.00	\$126.27	126.26
640-234-46-00	900 BLACKWOOD RD	1.00	\$126.27	126.26
640-233-04-00	1087 RED MAPLE DR	1.00	\$126.27	126.26
640-232-31-00	1132 RED MAPLE DR	1.00	\$126.27	126.26
640-233-34-00	1102 WINDING OAK DR	1.00	\$126.27	126.26
640-233-28-00	1135 RED MAPLE DR	1.00	\$126.27	126.26
640-234-36-00	856 BLACKWOOD RD	1.00	\$126.27	126.26
640-232-45-00	1085 WINDING OAK DR	1.00	\$126.27	126.26
640-232-41-00	1093 WINDING OAK DR	1.00	\$126.27	126.26
640-234-32-00	842 BLACKWOOD RD	1.00	\$126.27	126.26
640-300-29-00	1153 PASEO PRIMAVERA	1.00	\$126.27	126.26
640-233-30-00	1139 RED MAPLE DR	1.00	\$126.27	126.26
640-232-38-00	1099 WINDING OAK DR	1.00	\$126.27	126.26
640-234-02-00	876 J ST EAST	1.00	\$126.27	126.26
640-234-39-00	866 BLACKWOOD RD	1.00	\$126.27	126.26
640-232-35-00	1105 WINDING OAK DR	1.00	\$126.27	126.26
640-234-22-00	867 BLACKWOOD RD	1.00	\$126.27	126.26
640-232-49-00	913 BLACKWOOD RD	1.00	\$126.27	126.26
640-233-20-00	1119 RED MAPLE DR	1.00	\$126.27	126.26
640-300-25-00	1169 PASEO PRIMAVERA	1.00	\$126.27	126.26
640-300-09-00	1121 CORTE PRIMAVERA	1.00	\$126.27	126.26
640-233-08-00	1095 RED MAPLE DR	1.00	\$126.27	126.26
640-300-21-00	1185 PASEO PRIMAVERA	1.00	\$126.27	126.26
640-233-37-00	1096 WINDING OAK DR	1.00	\$126.27	126.26
640-234-26-00	857 BLACKWOOD RD	1.00	\$126.27	126.26
640-234-52-00	903 BLACKWOOD RD	1.00	\$126.27	126.26
640-233-10-00	1099 RED MAPLE DR	1.00	\$126.27	126.26
640-233-14-00	1107 RED MAPLE DR	1.00	\$126.27	126.26
640-300-15-00	1108 CORTE PRIMAVERA	1.00	\$126.27	126.26
640-300-11-00	1113 CORTE PRIMAVERA	1.00	\$126.27	126.26
640-233-41-00	1088 WINDING OAK DR	1.00	\$126.27	126.26
640-234-16-00	876 GOLD OAK CT	1.00	\$126.27	126.26
640-232-53-00	907 BLACKWOOD RD	1.00	\$126.27	126.26
640-233-01-00	942 BLACKWOOD RD	1.00	\$126.27	126.26
640-233-18-00	1115 RED MAPLE DR	1.00	\$126.27	126.26
640-300-17-00	1116 CORTE PRIMAVERA	1.00	\$126.27	126.26
640-300-04-00	867 GOLD OAK CT	1.00	\$126.27	126.26
640-234-12-00	862 GOLD OAK CT	1.00	\$126.27	126.26
640-234-29-00	847 BLACKWOOD RD	1.00	\$126.27	126.26
640-233-45-00	1080 WINDING OAK DR	1.00	\$126.27	126.26
640-233-05-00	1089 RED MAPLE DR	1.00	\$126.27	126.26
640-234-03-00	880 J ST EAST	1.00	\$126.27	126.26
640-233-27-00	1133 RED MAPLE DR	1.00	\$126.27	126.26
640-234-43-00	880 BLACKWOOD RD	1.00	\$126.27	126.26
640-232-32-00	1136 RED MAPLE DR	1.00	\$126.27	126.26
640-234-35-00	852 BLACKWOOD RD	1.00	\$126.27	126.26
640-232-40-00	1095 WINDING OAK DR	1.00	\$126.27	126.26
640-234-31-00	841 BLACKWOOD RD	1.00	\$126.27	126.26
640-233-23-00	1125 RED MAPLE DR	1.00	\$126.27	126.26
640-232-39-00	1097 WINDING OAK DR	1.00	\$126.27	126.26
640-234-21-00	871 BLACKWOOD RD	1.00	\$126.27	126.26
640-232-36-00	1103 WINDING OAK DR	1.00	\$126.27	126.26
640-234-38-00	862 BLACKWOOD RD	1.00	\$126.27	126.26

APN	SITUS ADDRESS	EDU	APPLIED RATE	CHARGE
640-232-48-00	1079 WINDING OAK DR	1.00	\$126.27	126.26
640-300-26-00	1165 PASEO PRIMAVERA	1.00	\$126.27	126.26
640-232-42-00	1091 WINDING OAK DR	1.00	\$126.27	126.26
640-232-44-00	1087 WINDING OAK DR	1.00	\$126.27	126.26
640-232-46-00	1083 WINDING OAK DR	1.00	\$126.27	126.26
640-233-24-00	1127 RED MAPLE DR	1.00	\$126.27	126.26
640-233-33-00	1104 WINDING OAK DR	1.00	\$126.27	126.26
640-233-46-00	1078 WINDING OAK DR	1.00	\$126.27	126.26
640-234-06-00	873 GOLD OAK CT	1.00	\$126.27	126.26
640-234-07-00	871 GOLD OAK CT	1.00	\$126.27	126.26
640-234-28-00	851 BLACKWOOD RD	1.00	\$126.27	126.26
640-234-34-00	850 BLACKWOOD RD	1.00	\$126.27	126.26
640-234-37-00	860 BLACKWOOD RD	1.00	\$126.27	126.26
640-234-55-00	1027 RIVER ASH DR	1.00	\$126.27	126.26
640-234-56-00	1031 RIVER ASH DR	1.00	\$126.27	126.26
640-234-61-00	1051 RIVER ASH DR	1.00	\$126.27	126.26
640-300-05-00	1116 PASEO ENTRADA	1.00	\$126.27	126.26
640-300-14-00	1104 CORTE PRIMAVERA	1.00	\$126.27	126.26
640-300-24-00	1173 PASEO PRIMAVERA	1.00	\$126.27	126.26
<b>Total:</b>		<b>656.76</b>		<b>\$82,922.56</b>
<b>Total Parcel Count:</b>				<b>672</b>

**City of Chula Vista**  
**OSD No. 11 - Hidden Vista Village**  
**Fiscal Year 2016/17 Preliminary Roll**

APN	SITUS ADDRESS	EDU	APPLIED RATE	CHARGE
592-161-01-00	346 BAY LEAF DR	1.00	\$127.79	\$127.78
592-161-02-00	344 BAY LEAF DR	1.00	\$127.79	127.78
592-161-03-00	342 BAY LEAF DR	1.00	\$127.79	127.78
592-161-06-00	336 BAY LEAF DR	1.00	\$127.79	127.78
592-161-05-00	338 BAY LEAF DR	1.00	\$127.79	127.78
592-161-04-00	340 BAY LEAF DR	1.00	\$127.79	127.78
592-161-07-00	334 BAY LEAF DR	1.00	\$127.79	127.78
592-161-12-00	324 BAY LEAF DR	1.00	\$127.79	127.78
592-161-11-00	326 BAY LEAF DR	1.00	\$127.79	127.78
592-161-10-00	328 BAY LEAF DR	1.00	\$127.79	127.78
592-161-14-00	403 HORIZON VIEW DR	1.00	\$127.79	127.78
592-161-09-00	330 BAY LEAF DR	1.00	\$127.79	127.78
592-161-08-00	332 BAY LEAF DR	1.00	\$127.79	127.78
592-161-13-00	401 HORIZON VIEW DR	1.00	\$127.79	127.78
592-161-22-00	423 HORIZON VIEW DR	1.00	\$127.79	127.78
592-161-26-00	426 HORIZON VIEW DR	1.00	\$127.79	127.78
592-161-23-00	427 HORIZON VIEW DR	1.00	\$127.79	127.78
592-161-16-00	407 HORIZON VIEW DR	1.00	\$127.79	127.78
592-161-19-00	413 HORIZON VIEW DR	1.00	\$127.79	127.78
592-161-15-00	405 HORIZON VIEW DR	1.00	\$127.79	127.78
592-161-25-00	428 HORIZON VIEW DR	1.00	\$127.79	127.78
592-161-21-00	421 HORIZON VIEW DR	1.00	\$127.79	127.78
592-161-18-00	411 HORIZON VIEW DR	1.00	\$127.79	127.78
592-161-24-00	429 HORIZON VIEW DR	1.00	\$127.79	127.78
592-161-20-00	417 HORIZON VIEW DR	1.00	\$127.79	127.78
592-161-28-00	422 HORIZON VIEW DR	1.00	\$127.79	127.78
592-161-17-00	409 HORIZON VIEW DR	1.00	\$127.79	127.78
592-161-27-00	424 HORIZON VIEW DR	1.00	\$127.79	127.78
592-161-29-00	420 HORIZON VIEW DR	1.00	\$127.79	127.78
592-161-30-00	418 HORIZON VIEW DR	1.00	\$127.79	127.78
592-162-29-00	385 BAY LEAF DR	1.00	\$127.79	127.78
592-162-18-00	382 BAY LEAF DR	1.00	\$127.79	127.78
592-162-20-00	386 BAY LEAF DR	1.00	\$127.79	127.78
592-162-14-00	374 BAY LEAF DR	1.00	\$127.79	127.78
592-161-31-00	416 HORIZON VIEW DR	1.00	\$127.79	127.78
592-161-35-00	SITUS NOT AVAILABLE	0.00	\$127.79	0.00
592-162-30-00	383 BAY LEAF DR	1.00	\$127.79	127.78
592-162-28-00	387 BAY LEAF DR	1.00	\$127.79	127.78
592-162-19-00	384 BAY LEAF DR	1.00	\$127.79	127.78
592-162-24-00	394 BAY LEAF DR	1.00	\$127.79	127.78
592-162-06-00	358 BAY LEAF DR	1.00	\$127.79	127.78
592-162-11-00	368 BAY LEAF DR	1.00	\$127.79	127.78
592-162-07-00	360 BAY LEAF DR	1.00	\$127.79	127.78
592-161-34-00	410 HORIZON VIEW DR	1.00	\$127.79	127.78
592-162-12-00	370 BAY LEAF DR	1.00	\$127.79	127.78
592-162-16-00	378 BAY LEAF DR	1.00	\$127.79	127.78
592-162-26-00	395 BAY LEAF DR	1.00	\$127.79	127.78
592-162-22-00	390 BAY LEAF DR	1.00	\$127.79	127.78
592-161-33-00	412 HORIZON VIEW DR	1.00	\$127.79	127.78
592-162-04-00	354 BAY LEAF DR	1.00	\$127.79	127.78
592-162-17-00	380 BAY LEAF DR	1.00	\$127.79	127.78
592-162-23-00	392 BAY LEAF DR	1.00	\$127.79	127.78
592-162-05-00	356 BAY LEAF DR	1.00	\$127.79	127.78

APN	SITUS ADDRESS	EDU	APPLIED RATE	CHARGE
592-161-32-00	414 HORIZON VIEW DR	1.00	\$127.79	127.78
592-162-01-00	348 BAY LEAF DR	1.00	\$127.79	127.78
592-162-09-00	364 BAY LEAF DR	1.00	\$127.79	127.78
592-162-08-00	362 BAY LEAF DR	1.00	\$127.79	127.78
592-162-10-00	366 BAY LEAF DR	1.00	\$127.79	127.78
592-162-13-00	372 BAY LEAF DR	1.00	\$127.79	127.78
592-162-15-00	376 BAY LEAF DR	1.00	\$127.79	127.78
592-162-21-00	388 BAY LEAF DR	1.00	\$127.79	127.78
592-162-25-00	396 BAY LEAF DR	1.00	\$127.79	127.78
592-171-17-00	431 SMOKY CIR	1.00	\$127.79	127.78
592-162-38-00	361 RONNA PL	1.00	\$127.79	127.78
592-171-48-00	425 STARWOOD CIR	1.00	\$127.79	127.78
592-171-23-00	419 SMOKY CIR	1.00	\$127.79	127.78
592-162-34-00	375 BAY LEAF DR	1.00	\$127.79	127.78
592-171-36-00	455 TRAM PL	1.00	\$127.79	127.78
592-162-42-00	368 RONNA PL	1.00	\$127.79	127.78
592-171-27-00	406 STARWOOD CIR	1.00	\$127.79	127.78
592-171-12-00	432 SMOKY CIR	1.00	\$127.79	127.78
592-171-32-00	436 STARWOOD CIR	1.00	\$127.79	127.78
592-162-46-00	352 BAY LEAF DR	1.00	\$127.79	127.78
592-171-40-00	454 TRAM PL	1.00	\$127.79	127.78
592-171-26-00	414 WINDROSE WAY	1.00	\$127.79	127.78
592-171-08-00	422 SMOKY CIR	1.00	\$127.79	127.78
592-171-13-00	434 SMOKY CIR	1.00	\$127.79	127.78
592-171-09-00	424 SMOKY CIR	1.00	\$127.79	127.78
592-171-20-00	425 SMOKY CIR	1.00	\$127.79	127.78
592-162-35-00	431 HORIZON VIEW DR	1.00	\$127.79	127.78
592-171-45-00	455 STARWOOD CIR	1.00	\$127.79	127.78
592-162-43-00	SITUS NOT AVAILABLE	0.00	\$127.79	0.00
592-171-33-00	442 STARWOOD CIR	1.00	\$127.79	127.78
592-171-01-00	411 WINDROSE WAY	1.00	\$127.79	127.78
592-171-37-00	453 TRAM PL	1.00	\$127.79	127.78
592-171-41-00	458 TRAM PL	1.00	\$127.79	127.78
592-171-14-00	437 SMOKY CIR	1.00	\$127.79	127.78
592-171-05-00	401 WINDROSE WAY	1.00	\$127.79	127.78
592-171-28-00	412 STARWOOD CIR	1.00	\$127.79	127.78
592-171-10-00	426 SMOKY CIR	1.00	\$127.79	127.78
592-171-18-00	429 SMOKY CIR	1.00	\$127.79	127.78
592-171-24-00	410 WINDROSE WAY	1.00	\$127.79	127.78
592-171-38-00	451 TRAM PL	1.00	\$127.79	127.78
592-162-36-00	369 RONNA PL	1.00	\$127.79	127.78
592-171-21-00	423 SMOKY CIR	1.00	\$127.79	127.78
592-162-32-00	379 BAY LEAF DR	1.00	\$127.79	127.78
592-171-46-00	437 STARWOOD CIR	1.00	\$127.79	127.78
592-171-02-00	407 WINDROSE WAY	1.00	\$127.79	127.78
592-162-40-00	360 RONNA PL	1.00	\$127.79	127.78
592-171-30-00	424 STARWOOD CIR	1.00	\$127.79	127.78
592-171-42-00	462 TRAM PL	1.00	\$127.79	127.78
592-171-34-00	463 TRAM PL	1.00	\$127.79	127.78
592-171-06-00	418 SMOKY CIR	1.00	\$127.79	127.78
592-162-44-00	391 BAY LEAF DR	1.00	\$127.79	127.78
592-171-11-00	430 SMOKY CIR	1.00	\$127.79	127.78
592-171-29-00	418 STARWOOD CIR	1.00	\$127.79	127.78
592-171-25-00	412 WINDROSE WAY	1.00	\$127.79	127.78
592-171-39-00	450 TRAM PL	1.00	\$127.79	127.78
592-162-37-00	365 RONNA PL	1.00	\$127.79	127.78
592-162-33-00	377 BAY LEAF DR	1.00	\$127.79	127.78
592-171-03-00	405 WINDROSE WAY	1.00	\$127.79	127.78
592-171-47-00	431 STARWOOD CIR	1.00	\$127.79	127.78
592-171-31-00	430 STARWOOD CIR	1.00	\$127.79	127.78

APN	SITUS ADDRESS	EDU	APPLIED RATE	CHARGE
592-171-35-00	459 TRAM PL	1.00	\$127.79	127.78
592-171-43-00	485 STARWOOD CIR	1.00	\$127.79	127.78
592-162-41-00	364 RONNA PL	1.00	\$127.79	127.78
592-171-07-00	420 SMOKY CIR	1.00	\$127.79	127.78
592-162-45-00	350 BAY LEAF DR	1.00	\$127.79	127.78
592-171-16-00	433 SMOKY CIR	1.00	\$127.79	127.78
592-162-31-00	381 BAY LEAF DR	1.00	\$127.79	127.78
592-162-39-00	356 RONNA PL	1.00	\$127.79	127.78
592-171-04-00	403 WINDROSE WAY	1.00	\$127.79	127.78
592-171-15-00	435 SMOKY CIR	1.00	\$127.79	127.78
592-171-19-00	427 SMOKY CIR	1.00	\$127.79	127.78
592-171-22-00	421 SMOKY CIR	1.00	\$127.79	127.78
592-171-44-00	473 STARWOOD CIR	1.00	\$127.79	127.78
592-182-07-00	513 CHANTEL CT	1.00	\$127.79	127.78
592-172-06-00	478 STARWOOD CIR	1.00	\$127.79	127.78
592-172-22-00	449 SMOKY CIR	1.00	\$127.79	127.78
592-172-31-00	450 SMOKY CIR	1.00	\$127.79	127.78
592-172-57-00	471 TRAM PL	1.00	\$127.79	127.78
592-171-52-00	418 WINDROSE WAY	1.00	\$127.79	127.78
592-172-02-00	454 STARWOOD CIR	1.00	\$127.79	127.78
592-172-13-00	485 SMOKY CIR	1.00	\$127.79	127.78
592-181-18-00	538 WOODHOUSE AVE	1.00	\$127.79	127.78
592-182-03-00	433 HIDDEN VISTA DR	1.00	\$127.79	127.78
592-172-46-00	494 SMOKY CIR	1.00	\$127.79	127.78
592-172-66-00	482 SMOKY CIR	1.00	\$127.79	127.78
592-181-07-00	506 LOWEWOOD PL	1.00	\$127.79	127.78
592-181-38-00	481 HIDDEN VISTA DR	1.00	\$127.79	127.78
592-172-45-00	492 SMOKY CIR	1.00	\$127.79	127.78
592-181-15-00	529 LOWEWOOD PL	1.00	\$127.79	127.78
592-172-39-00	476 SMOKY CIR	1.00	\$127.79	127.78
592-181-24-00	514 WOODHOUSE AVE	1.00	\$127.79	127.78
592-181-33-00	461 HIDDEN VISTA DR	1.00	\$127.79	127.78
592-172-41-00	484 SMOKY CIR	1.00	\$127.79	127.78
592-181-11-00	513 LOWEWOOD PL	1.00	\$127.79	127.78
592-181-20-00	530 WOODHOUSE AVE	1.00	\$127.79	127.78
592-172-32-00	452 SMOKY CIR	1.00	\$127.79	127.78
592-172-01-00	448 STARWOOD CIR	1.00	\$127.79	127.78
592-171-53-00	420 WINDROSE WAY	1.00	\$127.79	127.78
592-172-12-00	482 TRAM PL	1.00	\$127.79	127.78
592-172-05-00	472 STARWOOD CIR	1.00	\$127.79	127.78
592-181-19-00	534 WOODHOUSE AVE	1.00	\$127.79	127.78
592-181-28-00	445 HIDDEN VISTA DR	1.00	\$127.79	127.78
592-172-16-00	473 SMOKY CIR	1.00	\$127.79	127.78
592-181-08-00	500 LOWEWOOD PL	1.00	\$127.79	127.78
592-181-37-00	477 HIDDEN VISTA DR	1.00	\$127.79	127.78
592-181-34-00	465 HIDDEN VISTA DR	1.00	\$127.79	127.78
592-181-14-00	525 LOWEWOOD PL	1.00	\$127.79	127.78
592-181-30-00	449 HIDDEN VISTA DR	1.00	\$127.79	127.78
592-171-57-00	428 WINDROSE WAY	1.00	\$127.79	127.78
592-172-42-00	486 SMOKY CIR	1.00	\$127.79	127.78
592-181-10-00	509 LOWEWOOD PL	1.00	\$127.79	127.78
592-172-11-00	478 TRAM PL	1.00	\$127.79	127.78
592-171-54-00	422 WINDROSE WAY	1.00	\$127.79	127.78
592-172-35-00	460 SMOKY CIR	1.00	\$127.79	127.78
592-172-25-00	439 SMOKY CIR	1.00	\$127.79	127.78
592-171-49-00	419 STARWOOD CIR	1.00	\$127.79	127.78
592-171-60-00	436 WINDROSE WAY	1.00	\$127.79	127.78
592-182-11-00	519 WOODHOUSE AVE	1.00	\$127.79	127.78
592-172-38-00	472 SMOKY CIR	1.00	\$127.79	127.78
592-172-21-00	453 SMOKY CIR	1.00	\$127.79	127.78

APN	SITUS ADDRESS	EDU	APPLIED RATE	CHARGE
592-172-61-00	455 LAWN VIEW DR	1.00	\$127.79	127.78
592-172-65-00	480 SMOKY CIR	1.00	\$127.79	127.78
592-172-29-00	446 SMOKY CIR	1.00	\$127.79	127.78
592-181-32-00	457 HIDDEN VISTA DR	1.00	\$127.79	127.78
592-172-30-00	448 SMOKY CIR	1.00	\$127.79	127.78
592-172-03-00	460 STARWOOD CIR	1.00	\$127.79	127.78
592-172-47-00	450 WINDROSE WAY	1.00	\$127.79	127.78
592-181-36-00	473 HIDDEN VISTA DR	1.00	\$127.79	127.78
592-172-59-00	451 LAWN VIEW DR	1.00	\$127.79	127.78
592-181-05-00	514 LOWEWOOD PL	1.00	\$127.79	127.78
592-172-43-00	488 SMOKY CIR	1.00	\$127.79	127.78
592-182-02-00	429 HIDDEN VISTA DR	1.00	\$127.79	127.78
592-172-07-00	484 STARWOOD CIR	1.00	\$127.79	127.78
592-181-09-00	505 LOWEWOOD PL	1.00	\$127.79	127.78
592-171-50-00	413 STARWOOD CIR	1.00	\$127.79	127.78
592-172-55-00	491 SMOKY CIR	1.00	\$127.79	127.78
592-181-13-00	521 LOWEWOOD PL	1.00	\$127.79	127.78
592-172-15-00	477 SMOKY CIR	1.00	\$127.79	127.78
592-182-06-00	509 CHANTEL CT	1.00	\$127.79	127.78
592-181-26-00	437 HIDDEN VISTA DR	1.00	\$127.79	127.78
592-172-24-00	441 SMOKY CIR	1.00	\$127.79	127.78
592-171-61-00	400 MOON VIEW DR	0.00	\$127.79	0.00
592-182-10-00	517 WOODHOUSE AVE	1.00	\$127.79	127.78
592-172-20-00	457 SMOKY CIR	1.00	\$127.79	127.78
592-172-09-00	470 TRAM PL	1.00	\$127.79	127.78
592-172-37-00	468 SMOKY CIR	1.00	\$127.79	127.78
592-172-28-00	442 SMOKY CIR	1.00	\$127.79	127.78
592-181-22-00	522 WOODHOUSE AVE	1.00	\$127.79	127.78
592-172-64-00	SITUS NOT AVAILABLE	0.00	\$127.79	0.00
592-182-09-00	506 CHANTEL CT	1.00	\$127.79	127.78
592-172-44-00	490 SMOKY CIR	1.00	\$127.79	127.78
592-171-55-00	424 WINDROSE WAY	1.00	\$127.79	127.78
592-181-31-00	453 HIDDEN VISTA DR	1.00	\$127.79	127.78
592-172-18-00	465 SMOKY CIR	1.00	\$127.79	127.78
592-172-33-00	454 SMOKY CIR	1.00	\$127.79	127.78
592-181-06-00	510 LOWEWOOD PL	1.00	\$127.79	127.78
592-172-58-00	467 TRAM PL	1.00	\$127.79	127.78
592-172-04-00	466 STARWOOD CIR	1.00	\$127.79	127.78
592-181-02-00	526 LOWEWOOD PL	1.00	\$127.79	127.78
592-181-35-00	469 HIDDEN VISTA DR	1.00	\$127.79	127.78
592-171-51-00	416 WINDROSE WAY	1.00	\$127.79	127.78
592-172-48-00	448 WINDROSE WAY	1.00	\$127.79	127.78
592-182-01-00	425 HIDDEN VISTA DR	1.00	\$127.79	127.78
592-172-54-00	493 SMOKY CIR	1.00	\$127.79	127.78
592-182-05-00	505 CHANTEL CT	1.00	\$127.79	127.78
592-181-16-00	533 LOWEWOOD PL	1.00	\$127.79	127.78
592-181-12-00	517 LOWEWOOD PL	1.00	\$127.79	127.78
592-171-59-00	432 WINDROSE WAY	1.00	\$127.79	127.78
592-172-50-00	438 WINDROSE WAY	1.00	\$127.79	127.78
592-172-67-00	SITUS NOT AVAILABLE	0.00	\$127.79	0.00
592-172-14-00	481 SMOKY CIR	1.00	\$127.79	127.78
592-172-27-00	440 SMOKY CIR	1.00	\$127.79	127.78
592-172-08-00	490 STARWOOD CIR	1.00	\$127.79	127.78
592-181-21-00	526 WOODHOUSE AVE	1.00	\$127.79	127.78
592-172-36-00	464 SMOKY CIR	1.00	\$127.79	127.78
592-181-25-00	510 WOODHOUSE AVE	1.00	\$127.79	127.78
592-181-29-00	447 HIDDEN VISTA DR	1.00	\$127.79	127.78
592-182-08-00	510 CHANTEL CT	1.00	\$127.79	127.78
592-171-56-00	426 WINDROSE WAY	1.00	\$127.79	127.78
592-171-58-00	430 WINDROSE WAY	1.00	\$127.79	127.78



APN	SITUS ADDRESS	EDU	APPLIED RATE	CHARGE
592-172-10-00	474 TRAM PL	1.00	\$127.79	127.78
592-172-17-00	469 SMOKY CIR	1.00	\$127.79	127.78
592-172-19-00	461 SMOKY CIR	1.00	\$127.79	127.78
592-172-23-00	445 SMOKY CIR	1.00	\$127.79	127.78
592-172-26-00	436 SMOKY CIR	1.00	\$127.79	127.78
592-172-34-00	458 SMOKY CIR	1.00	\$127.79	127.78
592-172-49-00	446 WINDROSE WAY	1.00	\$127.79	127.78
592-172-51-00	440 WINDROSE WAY	1.00	\$127.79	127.78
592-172-52-00	499 SMOKY CIR	1.00	\$127.79	127.78
592-172-53-00	495 SMOKY CIR	1.00	\$127.79	127.78
592-172-56-00	475 TRAM PL	1.00	\$127.79	127.78
592-172-60-00	453 LAWN VIEW DR	1.00	\$127.79	127.78
592-172-62-00	457 LAWN VIEW DR	1.00	\$127.79	127.78
592-172-63-00	SITUS NOT AVAILABLE	0.00	\$127.79	0.00
592-181-01-00	530 LOWEWOOD PL	1.00	\$127.79	127.78
592-181-03-00	522 LOWEWOOD PL	1.00	\$127.79	127.78
592-181-04-00	518 LOWEWOOD PL	1.00	\$127.79	127.78
592-181-17-00	542 WOODHOUSE AVE	1.00	\$127.79	127.78
592-181-23-00	518 WOODHOUSE AVE	1.00	\$127.79	127.78
592-181-27-00	441 HIDDEN VISTA DR	1.00	\$127.79	127.78
592-182-04-00	501 CHANTEL CT	1.00	\$127.79	127.78
592-191-21-40	405 WINDJAMMER CIR	1.00	\$127.79	127.78
592-191-20-41	347 WINDJAMMER CIR	1.00	\$127.79	127.78
592-191-21-43	399 WINDJAMMER CIR	1.00	\$127.79	127.78
592-183-06-00	401 HIDDEN VISTA DR	1.00	\$127.79	127.78
592-191-20-22	385 WINDJAMMER CIR	1.00	\$127.79	127.78
592-200-12-00	330 H ST EAST	7.14	\$127.79	912.42
592-182-32-00	484 LAWN VIEW DR	1.00	\$127.79	127.78
592-183-28-00	550 DAWN CT	1.00	\$127.79	127.78
592-210-47-00	550 KILEY RD	1.00	\$127.79	127.78
592-191-21-05	310 WINDJAMMER CIR	1.00	\$127.79	127.78
592-192-17-00	515 TERRA NOVA DR	0.00	\$127.79	0.00
592-182-27-00	474 LAWN VIEW DR	1.00	\$127.79	127.78
592-191-20-25	379 WINDJAMMER CIR	1.00	\$127.79	127.78
592-183-39-00	SITUS NOT AVAILABLE	0.00	\$127.79	0.00
592-191-21-13	327 WINDJAMMER CIR	1.00	\$127.79	127.78
592-210-48-00	552 KILEY RD	1.00	\$127.79	127.78
592-182-16-00	517 LEGATE CT	1.00	\$127.79	127.78
592-182-36-00	481 LAWN VIEW DR	1.00	\$127.79	127.78
592-210-44-00	544 KILEY RD	1.00	\$127.79	127.78
592-182-23-00	529 WOODHOUSE AVE	1.00	\$127.79	127.78
592-182-39-00	475 LAWN VIEW DR	1.00	\$127.79	127.78
592-191-20-32	365 WINDJAMMER CIR	1.00	\$127.79	127.78
592-191-21-28	418 WINDJAMMER CIR	1.00	\$127.79	127.78
592-191-20-37	355 WINDJAMMER CIR	1.00	\$127.79	127.78
592-210-14-00	444 KRISTA CT	1.00	\$127.79	127.78
592-191-21-49	406 WINDJAMMER CIR	1.00	\$127.79	127.78
592-182-44-00	465 LAWN VIEW DR	1.00	\$127.79	127.78
592-191-21-32	421 WINDJAMMER CIR	1.00	\$127.79	127.78
592-210-16-00	450 KRISTA CT	1.00	\$127.79	127.78
592-183-30-00	558 DAWN CT	1.00	\$127.79	127.78
592-210-27-00	429 KRISTA CT	1.00	\$127.79	127.78
592-191-21-10	332 WINDJAMMER CIR	1.00	\$127.79	127.78
592-210-36-00	528 KILEY RD	1.00	\$127.79	127.78
592-191-21-29	420 WINDJAMMER CIR	1.00	\$127.79	127.78
592-192-23-00	500 H ST EAST	88.00	\$127.79	11245.52
592-191-20-46	337 WINDJAMMER CIR	1.00	\$127.79	127.78
592-182-40-00	473 LAWNVIEW DR	1.00	\$127.79	127.78
592-210-12-00	438 KRISTA CT	1.00	\$127.79	127.78
592-191-21-21	311 WINDJAMMER CIR	1.00	\$127.79	127.78



APN	SITUS ADDRESS	EDU	APPLIED RATE	CHARGE
592-210-23-00	441 KRISTA CT	1.00	\$127.79	127.78
592-191-20-19	391 WINDJAMMER CIR	1.00	\$127.79	127.78
592-191-20-26	377 WINDJAMMER CIR	1.00	\$127.79	127.78
592-210-32-00	520 KILEY RD	1.00	\$127.79	127.78
592-183-25-00	543 BEACON PL	1.00	\$127.79	127.78
592-192-27-00	450 HIDDEN VISTA DR	0.00	\$127.79	0.00
592-183-09-00	523 CHANTEL CT	1.00	\$127.79	127.78
592-182-35-00	483 LAWN VIEW DR	1.00	\$127.79	127.78
592-191-20-48	333 WINDJAMMER CIR	1.00	\$127.79	127.78
592-183-29-00	554 DAWN CT	1.00	\$127.79	127.78
592-191-21-11	331 WINDJAMMER CIR	1.00	\$127.79	127.78
592-182-31-00	482 LAWN VIEW DR	1.00	\$127.79	127.78
592-191-20-34	361 WINDJAMMER CIR	1.00	\$127.79	127.78
592-191-21-36	413 WINDJAMMER CIR	1.00	\$127.79	127.78
592-183-20-00	530 BEACON PL	1.00	\$127.79	127.78
592-191-20-17	395 WINDJAMMER CIR	1.00	\$127.79	127.78
592-191-21-01	302 WINDJAMMER CIR	1.00	\$127.79	127.78
592-183-02-00	417 HIDDEN VISTA DR	1.00	\$127.79	127.78
592-191-20-03	338 WINDJAMMER CIR	1.00	\$127.79	127.78
592-200-03-00	380 H ST EAST	23.04	\$127.79	2944.28
592-183-11-00	524 CHANTEL CT	1.00	\$127.79	127.78
592-182-43-00	467 LAWN VIEW DR	1.00	\$127.79	127.78
592-210-17-00	454 KRISTA CT	1.00	\$127.79	127.78
592-183-15-00	510 BEACON PL	1.00	\$127.79	127.78
592-191-20-35	359 WINDJAMMER CIR	1.00	\$127.79	127.78
592-200-16-00	350 H ST EAST	8.42	\$127.79	1075.98
592-183-35-00	503 BEACON PL	1.00	\$127.79	127.78
592-210-13-00	440 KRISTA CT	1.00	\$127.79	127.78
592-191-21-37	411 WINDJAMMER CIR	1.00	\$127.79	127.78
592-191-20-18	393 WINDJAMMER CIR	1.00	\$127.79	127.78
592-191-21-51	410 WINDJAMMER CIR	1.00	\$127.79	127.78
592-182-12-00	521 WOODHOUSE AVE	1.00	\$127.79	127.78
592-191-20-21	387 WINDJAMMER CIR	1.00	\$127.79	127.78
592-210-24-00	439 KRISTA CT	1.00	\$127.79	127.78
592-182-15-00	513 LEGATE CT	1.00	\$127.79	127.78
592-183-03-00	413 HIDDEN VISTA DR	1.00	\$127.79	127.78
592-191-21-31	423 WINDJAMMER CIR	1.00	\$127.79	127.78
592-192-18-00	SITUS NOT AVAILABLE	0.00	\$127.79	0.00
592-191-20-13	382 WINDJAMMER CIR	1.00	\$127.79	127.78
592-191-20-28	373 WINDJAMMER CIR	1.00	\$127.79	127.78
592-191-21-47	402 WINDJAMMER CIR	1.00	\$127.79	127.78
592-182-28-00	476 LAWN VIEW DR	1.00	\$127.79	127.78
592-210-20-00	451 KRISTA CT	1.00	\$127.79	127.78
592-191-21-38	409 WINDJAMMER CIR	1.00	\$127.79	127.78
592-191-20-04	340 WINDJAMMER CIR	1.00	\$127.79	127.78
592-191-20-43	343 WINDJAMMER CIR	1.00	\$127.79	127.78
592-192-14-00	SITUS NOT AVAILABLE	0.00	\$127.79	0.00
592-182-24-00	533 WOODHOUSE AVE	1.00	\$127.79	127.78
592-210-28-00	425 KRISTA CT	1.00	\$127.79	127.78
592-210-05-00	414 KRISTA CT	1.00	\$127.79	127.78
592-210-37-00	530 KILEY RD	1.00	\$127.79	127.78
592-191-21-23	307 WINDJAMMER CIR	1.00	\$127.79	127.78
592-182-19-00	518 LEGATE CT	1.00	\$127.79	127.78
592-191-21-14	325 WINDJAMMER CIR	1.00	\$127.79	127.78
592-191-20-10	362 WINDJAMMER CIR	1.00	\$127.79	127.78
592-183-16-00	514 BEACON PL	1.00	\$127.79	127.78
592-191-21-06	312 WINDJAMMER CIR	1.00	\$127.79	127.78
592-210-33-00	522 KILEY RD	1.00	\$127.79	127.78
592-210-18-00	457 KRISTA CT	0.00	\$127.79	0.00
592-192-10-00	SITUS NOT AVAILABLE	0.00	\$127.79	0.00

APN	SITUS ADDRESS	EDU	APPLIED RATE	CHARGE
592-191-21-39	407 WINDJAMMER CIR	1.00	\$127.79	127.78
592-191-21-44	397 WINDJAMMER CIR	1.00	\$127.79	127.78
592-210-42-00	540 KILEY RD	1.00	\$127.79	127.78
592-210-02-00	404 KRISTA CT	1.00	\$127.79	127.78
592-191-20-36	357 WINDJAMMER CIR	1.00	\$127.79	127.78
592-182-21-00	510 LEGATE CT	1.00	\$127.79	127.78
592-191-21-20	313 WINDJAMMER CIR	1.00	\$127.79	127.78
592-200-15-00	354 H ST EAST	5.87	\$127.79	750.12
592-183-22-00	538 BEACON PL	1.00	\$127.79	127.78
592-191-21-15	323 WINDJAMMER CIR	1.00	\$127.79	127.78
592-191-21-12	329 WINDJAMMER CIR	1.00	\$127.79	127.78
592-191-20-02	336 WINDJAMMER CIR	1.00	\$127.79	127.78
592-210-46-00	548 KILEY RD	1.00	\$127.79	127.78
592-183-07-00	515 CHANTEL CT	1.00	\$127.79	127.78
592-182-46-00	461 LAWNVIEW DR	1.00	\$127.79	127.78
592-191-20-05	348 WINDJAMMER CIR	1.00	\$127.79	127.78
592-182-33-00	488 LAWN VIEW DR	1.00	\$127.79	127.78
592-183-34-00	505 BEACON PL	1.00	\$127.79	127.78
592-210-10-00	430 KRISTA CT	1.00	\$127.79	127.78
592-191-20-40	349 WINDJAMMER CIR	1.00	\$127.79	127.78
592-191-20-11	378 WINDJAMMER CIR	1.00	\$127.79	127.78
592-182-37-00	479 LAWNVIEW DR	1.00	\$127.79	127.78
592-191-21-42	401 WINDJAMMER CIR	1.00	\$127.79	127.78
592-191-21-07	326 WINDJAMMER CIR	1.00	\$127.79	127.78
592-191-21-08	328 WINDJAMMER CIR	1.00	\$127.79	127.78
592-182-14-00	509 LEGATE CT	1.00	\$127.79	127.78
592-183-32-00	513 BEACON PL	1.00	\$127.79	127.78
592-191-20-31	367 WINDJAMMER CIR	1.00	\$127.79	127.78
592-191-21-27	416 WINDJAMMER CIR	1.00	\$127.79	127.78
592-182-29-00	478 LAWN VIEW DR	1.00	\$127.79	127.78
592-210-21-00	449 KRISTA CT	1.00	\$127.79	127.78
592-191-21-33	419 WINDJAMMER CIR	1.00	\$127.79	127.78
592-183-04-00	409 HIDDEN VISTA DR	1.00	\$127.79	127.78
592-200-05-00	360 H ST EAST	31.11	\$127.79	3975.54
592-200-33-00	304 H ST EAST	6.80	\$127.79	868.96
592-210-25-00	435 KRISTA CT	1.00	\$127.79	127.78
592-191-20-23	383 WINDJAMMER CIR	1.00	\$127.79	127.78
592-191-12-00	SITUS NOT AVAILABLE	0.00	\$127.79	0.00
592-200-18-00	370 H ST EAST	8.50	\$127.79	1086.20
592-191-20-38	353 WINDJAMMER CIR	1.00	\$127.79	127.78
592-200-01-00	390-94 H ST EAST	70.89	\$127.79	9059.02
592-210-06-00	418 KRISTA CT	1.00	\$127.79	127.78
592-183-13-00	516 CHANTEL CT	1.00	\$127.79	127.78
592-192-15-00	SITUS NOT AVAILABLE	0.00	\$127.79	0.00
592-210-29-00	421 KRISTA CT	1.00	\$127.79	127.78
592-182-25-00	537 WOODHOUSE AVE	1.00	\$127.79	127.78
592-191-20-14	384 WINDJAMMER CIR	1.00	\$127.79	127.78
592-182-18-00	522 LEGATE CT	1.00	\$127.79	127.78
592-191-20-06	350 WINDJAMMER CIR	1.00	\$127.79	127.78
592-191-21-24	305 WINDJAMMER CIR	1.00	\$127.79	127.78
592-183-17-00	518 BEACON PL	1.00	\$127.79	127.78
592-191-21-16	321 WINDJAMMER CIR	1.00	\$127.79	127.78
592-182-20-00	514 LEGATE CT	1.00	\$127.79	127.78
592-210-19-00	455 KRISTA CT	1.00	\$127.79	127.78
592-191-20-12	380 WINDJAMMER CIR	1.00	\$127.79	127.78
592-210-30-00	419 KRISTA CT	1.00	\$127.79	127.78
592-191-20-44	341 WINDJAMMER CIR	1.00	\$127.79	127.78
592-191-20-39	351 WINDJAMMER CIR	1.00	\$127.79	127.78
592-191-21-09	330 WINDJAMMER CIR	1.00	\$127.79	127.78
592-210-41-00	538 KILEY RD	1.00	\$127.79	127.78

APN	SITUS ADDRESS	EDU	APPLIED RATE	CHARGE
592-200-10-00	300 H ST EAST	2.13	\$127.79	272.18
592-191-21-46	400 WINDJAMMER CIR	1.00	\$127.79	127.78
592-200-14-00	344 H ST EAST	11.73	\$127.79	1498.96
592-183-27-00	535 BEACON PL	1.00	\$127.79	127.78
592-191-20-15	386 WINDJAMMER CIR	1.00	\$127.79	127.78
592-183-23-00	542 BEACON PL	1.00	\$127.79	127.78
592-191-21-30	422 WINDJAMMER CIR	1.00	\$127.79	127.78
592-191-21-22	309 WINDJAMMER CIR	1.00	\$127.79	127.78
592-210-45-00	546 KILEY RD	1.00	\$127.79	127.78
592-183-08-00	519 CHANTEL CT	1.00	\$127.79	127.78
592-191-20-20	389 WINDJAMMER CIR	1.00	\$127.79	127.78
592-191-21-17	319 WINDJAMMER CIR	1.00	\$127.79	127.78
592-183-37-00	SITUS NOT AVAILABLE	0.00	\$127.79	0.00
592-210-49-00	554 KILEY RD	1.00	\$127.79	127.78
592-182-45-00	463 LAWN VIEW DR	1.00	\$127.79	127.78
592-191-21-52	412 WINDJAMMER CIR	1.00	\$127.79	127.78
592-210-11-00	434 KRISTA CT	1.00	\$127.79	127.78
592-191-20-45	339 WINDJAMMER CIR	1.00	\$127.79	127.78
592-210-15-00	448 KRISTA CT	1.00	\$127.79	127.78
592-182-34-00	485 LAWN VIEW DR	1.00	\$127.79	127.78
592-191-20-07	352 WINDJAMMER CIR	1.00	\$127.79	127.78
592-182-41-00	471 LAWNVIEW DR	1.00	\$127.79	127.78
592-191-21-25	303 WINDJAMMER CIR	1.00	\$127.79	127.78
592-183-01-00	421 HIDDEN VISTA DR	1.00	\$127.79	127.78
592-192-03-00	440 H ST EAST	34.00	\$127.79	4344.86
592-183-18-00	522 BEACON PL	1.00	\$127.79	127.78
592-200-04-00	364 H ST EAST	6.63	\$127.79	847.24
592-191-21-18	317 WINDJAMMER CIR	1.00	\$127.79	127.78
592-191-20-27	375 WINDJAMMER CIR	1.00	\$127.79	127.78
592-191-20-08	354 WINDJAMMER CIR	1.00	\$127.79	127.78
592-183-33-00	509 BEACON PL	1.00	\$127.79	127.78
592-182-17-00	521 LEGATE CT	1.00	\$127.79	127.78
592-210-39-00	534 KILEY RD	1.00	\$127.79	127.78
592-183-05-00	405 HIDDEN VISTA DR	1.00	\$127.79	127.78
592-191-21-41	403 WINDJAMMER CIR	1.00	\$127.79	127.78
592-210-26-00	431 KRISTA CT	1.00	\$127.79	127.78
592-182-13-00	505 LEGATE CT	1.00	\$127.79	127.78
592-191-21-03	306 WINDJAMMER CIR	1.00	\$127.79	127.78
592-182-26-00	541 WOODHOUSE AVE	1.00	\$127.79	127.78
592-191-21-48	404 WINDJAMMER CIR	1.00	\$127.79	127.78
592-191-20-33	363 WINDJAMMER CIR	1.00	\$127.79	127.78
592-210-22-00	445 KRISTA CT	1.00	\$127.79	127.78
592-200-17-00	374 H ST EAST	6.72	\$127.79	858.74
592-192-16-00	SITUS NOT AVAILABLE	0.00	\$127.79	0.00
592-191-11-00	SITUS NOT AVAILABLE	0.00	\$127.79	0.00
592-210-07-00	420 KRISTA CT	1.00	\$127.79	127.78
592-191-19-00	SITUS NOT AVAILABLE	0.00	\$127.79	0.00
592-191-21-19	315 WINDJAMMER CIR	1.00	\$127.79	127.78
592-210-03-00	408 KRISTA CT	1.00	\$127.79	127.78
592-183-10-00	527 CHANTEL CT	1.00	\$127.79	127.78
592-192-12-00	SITUS NOT AVAILABLE	0.00	\$127.79	0.00
592-191-20-24	381 WINDJAMMER CIR	1.00	\$127.79	127.78
592-182-22-00	506 LEGATE CT	1.00	\$127.79	127.78
592-191-20-09	360 WINDJAMMER CIR	1.00	\$127.79	127.78
592-200-08-00	310 H ST EAST	21.17	\$127.79	2705.30
592-191-20-16	388 WINDJAMMER CIR	1.00	\$127.79	127.78
592-210-31-00	518 KILEY RD	1.00	\$127.79	127.78
592-191-21-34	417 WINDJAMMER CIR	1.00	\$127.79	127.78
592-183-14-00	506 BEACON PL	1.00	\$127.79	127.78
592-183-24-00	546 BEACON PL	1.00	\$127.79	127.78

APN	SITUS ADDRESS	EDU	APPLIED RATE	CHARGE
592-191-21-26	301 WINDJAMMER CIR	1.00	\$127.79	127.78
592-191-20-30	369 WINDJAMMER CIR	1.00	\$127.79	127.78
592-210-40-00	536 KILEY RD	1.00	\$127.79	127.78
592-200-13-00	340 H ST EAST	8.33	\$127.79	1064.48
592-182-30-00	480 LAWN VIEW DR	1.00	\$127.79	127.78
592-182-38-00	477 LAWN VIEW DR	1.00	\$127.79	127.78
592-182-42-00	469 LAWN VIEW DR	1.00	\$127.79	127.78
592-182-47-00	459 LAWN VIEW DR	1.00	\$127.79	127.78
592-183-12-00	520 CHANTEL CT	1.00	\$127.79	127.78
592-183-19-00	526 BEACON PL	1.00	\$127.79	127.78
592-183-21-00	534 BEACON PL	1.00	\$127.79	127.78
592-183-26-00	539 BEACON PL	1.00	\$127.79	127.78
592-183-31-00	555 DAWN CT	1.00	\$127.79	127.78
592-183-36-00	501 BEACON PL	1.00	\$127.79	127.78
592-191-20-01	334 WINDJAMMER CIR	1.00	\$127.79	127.78
592-191-20-29	371 WINDJAMMER CIR	1.00	\$127.79	127.78
592-191-20-42	345 WINDJAMMER CIR	1.00	\$127.79	127.78
592-191-20-47	335 WINDJAMMER CIR	1.00	\$127.79	127.78
592-191-21-02	304 WINDJAMMER CIR	1.00	\$127.79	127.78
592-191-21-04	308 WINDJAMMER CIR	1.00	\$127.79	127.78
592-191-21-35	415 WINDJAMMER CIR	1.00	\$127.79	127.78
592-191-21-45	398 WINDJAMMER CIR	1.00	\$127.79	127.78
592-191-21-50	408 WINDJAMMER CIR	1.00	\$127.79	127.78
592-192-07-00	455 WINDROSE WAY	0.00	\$127.79	0.00
592-192-13-00	SITUS NOT AVAILABLE	0.00	\$127.79	0.00
592-192-22-00	440 H ST EAST	82.00	\$127.79	10478.78
592-200-02-00	386 H ST EAST	23.72	\$127.79	3031.16
592-200-06-00	358 H ST EAST	2.64	\$127.79	337.36
592-200-07-00	316 H ST EAST	6.80	\$127.79	868.96
592-200-11-00	320 H ST	7.40	\$127.79	945.64
592-210-04-00	410 KRISTA CT	1.00	\$127.79	127.78
592-210-08-00	424 KRISTA CT	1.00	\$127.79	127.78
592-210-09-00	428 KRISTA CT	1.00	\$127.79	127.78
592-210-34-00	524 KILEY RD	1.00	\$127.79	127.78
592-210-35-00	526 KILEY RD	1.00	\$127.79	127.78
592-210-38-00	532 KILEY RD	1.00	\$127.79	127.78
592-210-43-00	542 KILEY RD	1.00	\$127.79	127.78
592-210-76-00	458 KARRA CT	1.00	\$127.79	127.78
592-210-91-00	H HIDDEN VISTA DR	0.00	\$127.79	0.00
592-221-11-21	475197 BELLE VISTA DR	1.00	\$127.79	127.78
592-220-03-16	405#30 SANIBELLE CIR	1.00	\$127.79	127.78
592-221-11-10	474186 BELLE VISTA DR	1.00	\$127.79	127.78
592-220-24-03	408#45 SANIBELLE CIR	1.00	\$127.79	127.78
592-230-10-00	587 PARKSIDE DR	1.00	\$127.79	127.78
592-230-25-00	607 WESTVIEW PL	1.00	\$127.79	127.78
592-231-13-00	466 WESTVIEW DR	1.00	\$127.79	127.78
592-221-11-22	475198 BELLE VISTA DR	1.00	\$127.79	127.78
592-221-10-12	470184 BELLE VISTA DR	1.00	\$127.79	127.78
592-220-23-23	417#91 SANIBELLE CIR	1.00	\$127.79	127.78
592-220-03-17	405#31 SANIBELLE CIR	1.00	\$127.79	127.78
592-220-24-18	425128 SANIBELLE CIR	1.00	\$127.79	127.78
592-221-08-07	490223 BELLE VISTA DR	1.00	\$127.79	127.78
592-230-21-00	578 PARKSIDE DR	1.00	\$127.79	127.78
592-221-09-17	485215 BELLE VISTA DR	1.00	\$127.79	127.78
592-220-14-03	429139 SANIBELLE CIR	1.00	\$127.79	127.78
592-220-14-13	431149 SANIBELLE CIR	1.00	\$127.79	127.78
592-221-09-06	480204 BELLE VISTA DR	1.00	\$127.79	127.78
592-221-09-14	485212 BELLE VISTA DR	1.00	\$127.79	127.78
592-220-13-01	433151 SANIBELLE CIR	1.00	\$127.79	127.78
592-220-19-15	424121 SANIBELLE CIR	1.00	\$127.79	127.78

APN	SITUS ADDRESS	EDU	APPLIED RATE	CHARGE
592-221-09-12	484210 BELLE VISTA DR	1.00	\$127.79	127.78
592-210-53-00	562 KILEY RD	1.00	\$127.79	127.78
592-211-16-00	531 KILEY RD	1.00	\$127.79	127.78
592-220-01-05	400#05 SANIBELLE CIR	1.00	\$127.79	127.78
592-220-01-12	404#24 SANIBELLE CIR	1.00	\$127.79	127.78
592-220-20-03	416#83 SANIBELLE CIR	1.00	\$127.79	127.78
592-221-08-04	490220 BELLE VISTA DR	1.00	\$127.79	127.78
592-221-11-14	474190 BELLE VISTA DR	1.00	\$127.79	127.78
592-220-23-09	413#71 SANIBELLE CIR	1.00	\$127.79	127.78
592-230-01-00	569 PARKSIDE DR	1.00	\$127.79	127.78
592-231-27-00	554 PARKSIDE DR	1.00	\$127.79	127.78
592-210-82-00	469 KARRA CT	1.00	\$127.79	127.78
592-220-04-11	409#53 SANIBELLE CIR	1.00	\$127.79	127.78
592-220-14-05	429141 SANIBELLE CIR	1.00	\$127.79	127.78
592-220-04-10	409#52 SANIBELLE CIR	1.00	\$127.79	127.78
592-221-09-10	484208 BELLE VISTA DR	1.00	\$127.79	127.78
592-230-18-00	584 PARKSIDE DR	1.00	\$127.79	127.78
592-220-01-04	400#04 SANIBELLE CIR	1.00	\$127.79	127.78
592-230-29-00	604 WESTVIEW PL	1.00	\$127.79	127.78
592-220-19-14	424120 SANIBELLE CIR	1.00	\$127.79	127.78
592-220-03-01	401#07 SANIBELLE CIR	1.00	\$127.79	127.78
592-231-32-00	474 PARKSIDE CT	1.00	\$127.79	127.78
592-220-23-16	415#78 SANIBELLE CIR	1.00	\$127.79	127.78
592-230-09-00	585 PARKSIDE DR	1.00	\$127.79	127.78
592-211-39-00	H HIDDEN VISTA DR	0.00	\$127.79	0.00
592-220-19-07	421105 SANIBELLE CIR	1.00	\$127.79	127.78
592-220-24-11	412#65 SANIBELLE CIR	1.00	\$127.79	127.78
592-210-56-00	498 KARRA CT	1.00	\$127.79	127.78
592-210-85-00	475 KARRA CT	1.00	\$127.79	127.78
592-220-03-19	405#33 SANIBELLE CIR	1.00	\$127.79	127.78
592-220-14-04	429140 SANIBELLE CIR	1.00	\$127.79	127.78
592-231-16-00	478 WESTVIEW DR	1.00	\$127.79	127.78
592-231-36-00	458 PARKSIDE CT	1.00	\$127.79	127.78
592-211-41-00	501 KILEY RD	1.00	\$127.79	127.78
592-220-24-26	427136 SANIBELLE CIR	1.00	\$127.79	127.78
592-210-67-00	476 KARRA CT	1.00	\$127.79	127.78
592-220-01-11	404#23 SANIBELLE CIR	1.00	\$127.79	127.78
592-220-23-24	417#92 SANIBELLE CIR	1.00	\$127.79	127.78
592-220-03-08	403#14 SANIBELLE CIR	1.00	\$127.79	127.78
592-220-24-19	425129 SANIBELLE CIR	1.00	\$127.79	127.78
592-220-19-03	419#95 SANIBELLE CIR	1.00	\$127.79	127.78
592-221-10-03	464167 BELLE VISTA DR	1.00	\$127.79	127.78
592-220-01-07	404#19 SANIBELLE CIR	1.00	\$127.79	127.78
592-210-63-00	484 KARRA CT	1.00	\$127.79	127.78
592-220-24-01	408#43 SANIBELLE CIR	1.00	\$127.79	127.78
592-221-08-13	494229 BELLE VISTA DR	1.00	\$127.79	127.78
592-210-52-00	560 KILEY RD	1.00	\$127.79	127.78
592-210-81-00	467 KARRA CT	1.00	\$127.79	127.78
592-211-11-00	521 KILEY RD	1.00	\$127.79	127.78
592-220-23-17	415#79 SANIBELLE CIR	1.00	\$127.79	127.78
592-231-40-00	568 PARKSIDE DR	1.00	\$127.79	127.78
592-210-72-00	466 KARRA CT	1.00	\$127.79	127.78
592-220-19-06	419#98 SANIBELLE CIR	1.00	\$127.79	127.78
592-221-08-02	490218 BELLE VISTA DR	1.00	\$127.79	127.78
592-221-11-09	474185 BELLE VISTA DR	1.00	\$127.79	127.78
592-220-20-19	423117 SANIBELLE CIR	1.00	\$127.79	127.78
592-221-10-10	470182 BELLE VISTA DR	1.00	\$127.79	127.78
592-230-20-00	580 PARKSIDE DR	1.00	\$127.79	127.78
592-211-02-00	503 KILEY RD	1.00	\$127.79	127.78
592-211-31-00	561 KILEY RD	1.00	\$127.79	127.78

APN	SITUS ADDRESS	EDU	APPLIED RATE	CHARGE
592-220-04-05	407#39 SANIBELLE CIR	1.00	\$127.79	127.78
592-220-20-01	416#81 SANIBELLE CIR	1.00	\$127.79	127.78
592-211-17-00	533 KILEY RD	1.00	\$127.79	127.78
592-211-15-00	529 KILEY RD	1.00	\$127.79	127.78
592-220-01-10	404#22 SANIBELLE CIR	1.00	\$127.79	127.78
592-230-33-00	443 WESTVIEW DR	1.00	\$127.79	127.78
592-230-24-00	605 WESTVIEW PL	1.00	\$127.79	127.78
592-211-26-00	551 KILEY RD	1.00	\$127.79	127.78
592-221-09-15	485213 BELLE VISTA DR	1.00	\$127.79	127.78
592-231-44-00	609 WESTVIEW CT	1.00	\$127.79	127.78
592-211-35-00	569 KILEY RD	1.00	\$127.79	127.78
592-210-79-00	463 KARRA CT	1.00	\$127.79	127.78
592-220-23-14	415#76 SANIBELLE CIR	1.00	\$127.79	127.78
592-221-11-13	474189 BELLE VISTA DR	1.00	\$127.79	127.78
592-211-09-00	517 KILEY RD	1.00	\$127.79	127.78
592-231-48-00	498 WESTVIEW DR	1.00	\$127.79	127.78
592-230-45-00	576 PARKSIDE DR	1.00	\$127.79	127.78
592-220-14-10	431146 SANIBELLE CIR	1.00	\$127.79	127.78
592-231-04-00	467 WESTVIEW DR	1.00	\$127.79	127.78
592-230-28-00	606 WESTVIEW PL	1.00	\$127.79	127.78
592-221-08-10	494226 BELLE VISTA DR	1.00	\$127.79	127.78
592-210-75-00	460 KARRA CT	1.00	\$127.79	127.78
592-221-11-06	465176 BELLE VISTA DR	1.00	\$127.79	127.78
592-220-19-12	421110 SANIBELLE CIR	1.00	\$127.79	127.78
592-221-10-04	464168 BELLE VISTA DR	1.00	\$127.79	127.78
592-220-13-08	435158 SANIBELLE CIR	1.00	\$127.79	127.78
592-220-23-08	413#70 SANIBELLE CIR	1.00	\$127.79	127.78
592-220-01-02	400#02 SANIBELLE CIR	1.00	\$127.79	127.78
592-231-17-00	482 WESTVIEW DR	1.00	\$127.79	127.78
592-210-57-00	496 KARRA CT	1.00	\$127.79	127.78
592-210-86-00	477 KARRA CT	1.00	\$127.79	127.78
592-230-14-00	595 PARKSIDE DR	1.00	\$127.79	127.78
592-230-05-00	577 PARKSIDE DR	1.00	\$127.79	127.78
592-220-24-05	408#47 SANIBELLE CIR	1.00	\$127.79	127.78
592-230-44-00	574 PARKSIDE DR	1.00	\$127.79	127.78
592-220-20-18	423116 SANIBELLE CIR	1.00	\$127.79	127.78
592-211-29-00	557 KILEY RD	1.00	\$127.79	127.78
592-231-37-00	467 PARKSIDE CT	1.00	\$127.79	127.78
592-220-19-04	419#96 SANIBELLE CIR	1.00	\$127.79	127.78
592-231-05-00	471 WESTVIEW DR	1.00	\$127.79	127.78
592-220-20-11	420103 SANIBELLE CIR	1.00	\$127.79	127.78
592-220-13-09	435159 SANIBELLE CIR	1.00	\$127.79	127.78
592-230-32-00	439 WESTVIEW DR	1.00	\$127.79	127.78
592-210-64-00	482 KARRA CT	1.00	\$127.79	127.78
592-211-12-00	523 KILEY RD	1.00	\$127.79	127.78
592-220-10-00	SITUS NOT AVAILABLE	0.00	\$127.79	0.00
592-231-33-00	470 PARKSIDE CT	1.00	\$127.79	127.78
592-220-24-02	408#44 SANIBELLE CIR	1.00	\$127.79	127.78
592-221-11-01	465171 BELLE VISTA DR	1.00	\$127.79	127.78
592-230-04-00	575 PARKSIDE DR	1.00	\$127.79	127.78
592-230-36-00	454 PARKSIDE CT	1.00	\$127.79	127.78
592-221-09-08	484206 BELLE VISTA DR	1.00	\$127.79	127.78
592-220-19-10	421108 SANIBELLE CIR	1.00	\$127.79	127.78
592-220-20-05	416#85 SANIBELLE CIR	1.00	\$127.79	127.78
592-230-08-00	583 PARKSIDE DR	1.00	\$127.79	127.78
592-210-60-00	490 KARRA CT	1.00	\$127.79	127.78
592-231-01-00	455 WESTVIEW DR	1.00	\$127.79	127.78
592-211-21-00	541 KILEY RD	1.00	\$127.79	127.78
592-221-09-01	480199 BELLE VISTA DR	1.00	\$127.79	127.78
592-220-04-01	407#35 SANIBELLE CIR	1.00	\$127.79	127.78



APN	SITUS ADDRESS	EDU	APPLIED RATE	CHARGE
592-220-20-02	416#82 SANIBELLE CIR	1.00	\$127.79	127.78
592-220-23-19	417#87 SANIBELLE CIR	1.00	\$127.79	127.78
592-220-04-08	407#42 SANIBELLE CIR	1.00	\$127.79	127.78
592-230-17-00	586 PARKSIDE DR	1.00	\$127.79	127.78
592-220-01-03	400#03 SANIBELLE CIR	1.00	\$127.79	127.78
592-220-19-02	419#94 SANIBELLE CIR	1.00	\$127.79	127.78
592-210-68-00	474 KARRA CT	1.00	\$127.79	127.78
592-211-25-00	549 KILEY RD	1.00	\$127.79	127.78
592-220-19-05	419#97 SANIBELLE CIR	1.00	\$127.79	127.78
592-220-24-10	412#64 SANIBELLE CIR	1.00	\$127.79	127.78
592-220-20-10	420102 SANIBELLE CIR	1.00	\$127.79	127.78
592-220-14-01	429137 SANIBELLE CIR	1.00	\$127.79	127.78
592-230-13-00	593 PARKSIDE DR	1.00	\$127.79	127.78
592-211-34-00	567 KILEY RD	1.00	\$127.79	127.78
592-220-03-20	405#34 SANIBELLE CIR	1.00	\$127.79	127.78
592-210-73-00	464 KARRA CT	1.00	\$127.79	127.78
592-220-03-15	405#29 SANIBELLE CIR	1.00	\$127.79	127.78
592-230-27-00	611 WESTVIEW PL	1.00	\$127.79	127.78
592-211-07-00	513 KILEY RD	1.00	\$127.79	127.78
592-220-24-04	408#46 SANIBELLE CIR	1.00	\$127.79	127.78
592-221-10-06	464170 BELLE VISTA DR	1.00	\$127.79	127.78
592-221-09-09	484207 BELLE VISTA DR	1.00	\$127.79	127.78
592-220-19-11	421109 SANIBELLE CIR	1.00	\$127.79	127.78
592-220-20-04	416#84 SANIBELLE CIR	1.00	\$127.79	127.78
592-230-23-00	603 WESTVIEW PL	1.00	\$127.79	127.78
592-211-03-00	505 KILEY RD	1.00	\$127.79	127.78
592-230-39-00	455 PARKSIDE CT	1.00	\$127.79	127.78
592-220-14-08	429144 SANIBELLE CIR	1.00	\$127.79	127.78
592-221-08-12	494228 BELLE VISTA DR	1.00	\$127.79	127.78
592-231-14-00	470 WESTVIEW DR	1.00	\$127.79	127.78
592-211-30-00	559 KILEY RD	1.00	\$127.79	127.78
592-210-77-00	459 KARRA CT	1.00	\$127.79	127.78
592-220-13-14	435164 SANIBELLE CIR	1.00	\$127.79	127.78
592-211-19-00	537 KILEY RD	1.00	\$127.79	127.78
592-210-54-00	564 KILEY RD	1.00	\$127.79	127.78
592-220-03-07	403#13 SANIBELLE CIR	1.00	\$127.79	127.78
592-231-50-00	T TERRA NOVA DR	0.00	\$127.79	0.00
592-221-06-00	T TERRA NOVA DR	0.00	\$127.79	0.00
592-220-24-13	412#67 SANIBELLE CIR	1.00	\$127.79	127.78
592-221-09-16	485214 BELLE VISTA DR	1.00	\$127.79	127.78
592-220-03-06	401#12 SANIBELLE CIR	1.00	\$127.79	127.78
592-221-11-08	465178 BELLE VISTA DR	1.00	\$127.79	127.78
592-231-24-00	408 HIDDEN VISTA DR	1.00	\$127.79	127.78
592-221-08-06	490222 BELLE VISTA DR	1.00	\$127.79	127.78
592-220-23-03	411#59 SANIBELLE CIR	1.00	\$127.79	127.78
592-220-04-09	409#51 SANIBELLE CIR	1.00	\$127.79	127.78
592-211-38-00	SITUS NOT AVAILABLE	0.00	\$127.79	0.00
592-220-24-21	427131 SANIBELLE CIR	1.00	\$127.79	127.78
592-221-08-14	494230 BELLE VISTA DR	1.00	\$127.79	127.78
592-210-50-00	556 KILEY RD	1.00	\$127.79	127.78
592-231-20-00	494 WESTVIEW DR	1.00	\$127.79	127.78
592-220-20-13	423111 SANIBELLE CIR	1.00	\$127.79	127.78
592-210-83-00	471 KARRA CT	1.00	\$127.79	127.78
592-220-23-18	415#80 SANIBELLE CIR	1.00	\$127.79	127.78
592-230-31-00	435 WESTVIEW DR	1.00	\$127.79	127.78
592-220-23-11	413#73 SANIBELLE CIR	1.00	\$127.79	127.78
592-231-06-00	605 WESTVIEW CT	1.00	\$127.79	127.78
592-230-03-00	573 PARKSIDE DR	1.00	\$127.79	127.78
592-211-28-00	555 KILEY RD	1.00	\$127.79	127.78
592-210-65-00	480 KARRA CT	1.00	\$127.79	127.78

APN	SITUS ADDRESS	EDU	APPLIED RATE	CHARGE
592-220-13-06	433156 SANIBELLE CIR	1.00	\$127.79	127.78
592-231-34-00	466 PARKSIDE CT	1.00	\$127.79	127.78
592-221-11-05	465175 BELLE VISTA DR	1.00	\$127.79	127.78
592-220-04-14	409#56 SANIBELLE CIR	1.00	\$127.79	127.78
592-221-08-08	490224 BELLE VISTA DR	1.00	\$127.79	127.78
592-210-93-00	400 KRISTA CT	1.00	\$127.79	127.78
592-220-24-20	425130 SANIBELLE CIR	1.00	\$127.79	127.78
592-221-10-01	464165 BELLE VISTA DR	1.00	\$127.79	127.78
592-230-35-00	451 WESTVIEW DR	1.00	\$127.79	127.78
592-221-09-18	485216 BELLE VISTA DR	1.00	\$127.79	127.78
592-220-03-04	401#10 SANIBELLE CIR	1.00	\$127.79	127.78
592-220-13-12	435162 SANIBELLE CIR	1.00	\$127.79	127.78
592-220-23-05	411#61 SANIBELLE CIR	1.00	\$127.79	127.78
592-221-11-11	474187 BELLE VISTA DR	1.00	\$127.79	127.78
592-230-07-00	581 PARKSIDE DR	1.00	\$127.79	127.78
592-220-24-15	425125 SANIBELLE CIR	1.00	\$127.79	127.78
592-231-30-00	560 PARKSIDE DR	1.00	\$127.79	127.78
592-221-09-11	484209 BELLE VISTA DR	1.00	\$127.79	127.78
592-220-20-15	423113 SANIBELLE CIR	1.00	\$127.79	127.78
592-231-42-00	P PARKSIDE DR	0.00	\$127.79	0.00
592-220-24-12	412#66 SANIBELLE CIR	1.00	\$127.79	127.78
592-221-08-01	490217 BELLE VISTA DR	1.00	\$127.79	127.78
592-220-01-08	404#20 SANIBELLE CIR	1.00	\$127.79	127.78
592-220-13-07	435157 SANIBELLE CIR	1.00	\$127.79	127.78
592-210-69-00	472 KARRA CT	1.00	\$127.79	127.78
592-211-20-00	539 KILEY RD	1.00	\$127.79	127.78
592-231-46-00	608 WESTVIEW CT	1.00	\$127.79	127.78
592-221-11-02	465172 BELLE VISTA DR	1.00	\$127.79	127.78
592-220-23-10	413#72 SANIBELLE CIR	1.00	\$127.79	127.78
592-221-09-05	480203 BELLE VISTA DR	1.00	\$127.79	127.78
592-220-20-20	423118 SANIBELLE CIR	1.00	\$127.79	127.78
592-230-16-00	599 PARKSIDE DR	1.00	\$127.79	127.78
592-220-03-13	405#27 SANIBELLE CIR	1.00	\$127.79	127.78
592-211-24-00	547 KILEY RD	1.00	\$127.79	127.78
592-220-20-12	420104 SANIBELLE CIR	1.00	\$127.79	127.78
592-230-12-00	591 PARKSIDE DR	1.00	\$127.79	127.78
592-231-38-00	471 PARKSIDE CT	1.00	\$127.79	127.78
592-220-24-06	408#48 SANIBELLE CIR	1.00	\$127.79	127.78
592-220-20-06	416#86 SANIBELLE CIR	1.00	\$127.79	127.78
592-220-03-02	401#08 SANIBELLE CIR	1.00	\$127.79	127.78
592-220-23-04	411#60 SANIBELLE CIR	1.00	\$127.79	127.78
592-220-24-14	412#68 SANIBELLE CIR	1.00	\$127.79	127.78
592-231-29-00	558 PARKSIDE DR	1.00	\$127.79	127.78
592-211-04-00	507 KILEY RD	1.00	\$127.79	127.78
592-210-88-00	481 KARRA CT	1.00	\$127.79	127.78
592-230-26-00	609 WESTVIEW PL	1.00	\$127.79	127.78
592-231-11-00	600 WESTVIEW CT	1.00	\$127.79	127.78
592-220-03-05	401#11 SANIBELLE CIR	1.00	\$127.79	127.78
592-221-11-19	475195 BELLE VISTA DR	1.00	\$127.79	127.78
592-210-70-00	470 KARRA CT	1.00	\$127.79	127.78
592-210-74-00	462 KARRA CT	1.00	\$127.79	127.78
592-220-20-14	423112 SANIBELLE CIR	1.00	\$127.79	127.78
592-220-19-01	419#93 SANIBELLE CIR	1.00	\$127.79	127.78
592-220-24-23	427133 SANIBELLE CIR	1.00	\$127.79	127.78
592-230-22-00	601 WESTVIEW PL	1.00	\$127.79	127.78
592-211-33-00	565 KILEY RD	1.00	\$127.79	127.78
592-220-13-13	435163 SANIBELLE CIR	1.00	\$127.79	127.78
592-220-03-11	403#17 SANIBELLE CIR	1.00	\$127.79	127.78
592-231-15-00	474 WESTVIEW DR	1.00	\$127.79	127.78
592-231-51-00	T TERRA NOVA DR	0.00	\$127.79	0.00



APN	SITUS ADDRESS	EDU	APPLIED RATE	CHARGE
592-220-03-10	403#16 SANIBELLE CIR	1.00	\$127.79	127.78
592-231-19-00	490 WESTVIEW DR	1.00	\$127.79	127.78
592-210-55-00	566 KILEY RD	1.00	\$127.79	127.78
592-220-01-09	404#21 SANIBELLE CIR	1.00	\$127.79	127.78
592-210-84-00	473 KARRA CT	1.00	\$127.79	127.78
592-210-78-00	461 KARRA CT	1.00	\$127.79	127.78
592-231-25-00	550 PARKSIDE DR	1.00	\$127.79	127.78
592-221-11-18	475194 BELLE VISTA DR	1.00	\$127.79	127.78
592-221-08-09	494225 BELLE VISTA DR	1.00	\$127.79	127.78
592-220-23-13	415#75 SANIBELLE CIR	1.00	\$127.79	127.78
592-220-04-06	407#40 SANIBELLE CIR	1.00	\$127.79	127.78
592-220-19-08	421106 SANIBELLE CIR	1.00	\$127.79	127.78
592-221-05-00	H H ST	0.00	\$127.79	0.00
592-210-80-00	465 KARRA CT	1.00	\$127.79	127.78
592-220-24-25	427135 SANIBELLE CIR	1.00	\$127.79	127.78
592-221-11-03	465173 BELLE VISTA DR	1.00	\$127.79	127.78
592-220-13-04	433154 SANIBELLE CIR	1.00	\$127.79	127.78
592-220-14-14	431150 SANIBELLE CIR	1.00	\$127.79	127.78
592-210-51-00	558 KILEY RD	1.00	\$127.79	127.78
592-220-24-22	427132 SANIBELLE CIR	1.00	\$127.79	127.78
592-220-04-12	409#54 SANIBELLE CIR	1.00	\$127.79	127.78
592-220-14-06	429142 SANIBELLE CIR	1.00	\$127.79	127.78
592-211-10-00	519 KILEY RD	1.00	\$127.79	127.78
592-210-66-00	478 KARRA CT	1.00	\$127.79	127.78
592-220-01-14	404#26 SANIBELLE CIR	1.00	\$127.79	127.78
592-220-23-07	413#69 SANIBELLE CIR	1.00	\$127.79	127.78
592-220-13-10	435160 SANIBELLE CIR	1.00	\$127.79	127.78
592-230-46-00	P PARKSIDE DR	0.00	\$127.79	0.00
592-221-10-05	464169 BELLE VISTA DR	1.00	\$127.79	127.78
592-230-30-00	431 WESTVIEW DR	1.00	\$127.79	127.78
592-230-19-00	582 PARKSIDE DR	1.00	\$127.79	127.78
592-220-19-16	424122 SANIBELLE CIR	1.00	\$127.79	127.78
592-220-23-15	415#77 SANIBELLE CIR	1.00	\$127.79	127.78
592-230-34-00	447 WESTVIEW DR	1.00	\$127.79	127.78
592-220-24-17	425127 SANIBELLE CIR	1.00	\$127.79	127.78
592-211-14-00	527 KILEY RD	1.00	\$127.79	127.78
592-220-20-17	423115 SANIBELLE CIR	1.00	\$127.79	127.78
592-220-14-12	431148 SANIBELLE CIR	1.00	\$127.79	127.78
592-230-06-00	579 PARKSIDE DR	1.00	\$127.79	127.78
592-221-10-11	470183 BELLE VISTA DR	1.00	\$127.79	127.78
592-220-01-06	400#06 SANIBELLE CIR	1.00	\$127.79	127.78
592-230-42-00	570 PARKSIDE DR	1.00	\$127.79	127.78
592-221-08-03	490219 BELLE VISTA DR	1.00	\$127.79	127.78
592-221-09-13	485211 BELLE VISTA DR	1.00	\$127.79	127.78
592-221-11-07	465177 BELLE VISTA DR	1.00	\$127.79	127.78
592-220-04-04	407#38 SANIBELLE CIR	1.00	\$127.79	127.78
592-211-23-00	545 KILEY RD	1.00	\$127.79	127.78
592-220-04-07	407#41 SANIBELLE CIR	1.00	\$127.79	127.78
592-210-90-00	R RIDGEBACK RD	0.00	\$127.79	0.00
592-220-13-05	433155 SANIBELLE CIR	1.00	\$127.79	127.78
592-221-09-07	484205 BELLE VISTA DR	1.00	\$127.79	127.78
592-231-31-00	478 PARKSIDE CT	1.00	\$127.79	127.78
592-220-19-09	421107 SANIBELLE CIR	1.00	\$127.79	127.78
592-221-08-11	494227 BELLE VISTA DR	1.00	\$127.79	127.78
592-220-03-18	405#32 SANIBELLE CIR	1.00	\$127.79	127.78
592-231-03-00	463 WESTVIEW DR	1.00	\$127.79	127.78
592-210-62-00	486 KARRA CT	1.00	\$127.79	127.78
592-220-13-02	433152 SANIBELLE CIR	1.00	\$127.79	127.78
592-231-39-00	475 PARKSIDE CT	1.00	\$127.79	127.78
592-220-23-12	413#74 SANIBELLE CIR	1.00	\$127.79	127.78

APN	SITUS ADDRESS	EDU	APPLIED RATE	CHARGE
592-220-23-06	411#62 SANIBELLE CIR	1.00	\$127.79	127.78
592-221-11-20	475196 BELLE VISTA DR	1.00	\$127.79	127.78
592-230-11-00	589 PARKSIDE DR	1.00	\$127.79	127.78
592-220-04-13	409#55 SANIBELLE CIR	1.00	\$127.79	127.78
592-231-47-00	604 WESTVIEW CT	1.00	\$127.79	127.78
592-220-13-11	435161 SANIBELLE CIR	1.00	\$127.79	127.78
592-221-08-05	490221 BELLE VISTA DR	1.00	\$127.79	127.78
592-220-24-16	425126 SANIBELLE CIR	1.00	\$127.79	127.78
592-220-03-03	401#09 SANIBELLE CIR	1.00	\$127.79	127.78
592-221-11-12	474188 BELLE VISTA DR	1.00	\$127.79	127.78
592-211-27-00	553 KILEY RD	1.00	\$127.79	127.78
592-230-15-00	597 PARKSIDE DR	1.00	\$127.79	127.78
592-221-10-02	464166 BELLE VISTA DR	1.00	\$127.79	127.78
592-211-05-00	509 KILEY RD	1.00	\$127.79	127.78
592-220-24-24	427134 SANIBELLE CIR	1.00	\$127.79	127.78
592-220-21-00	S SANIBELLE CIR	0.00	\$127.79	0.00
592-221-11-04	465174 BELLE VISTA DR	1.00	\$127.79	127.78
592-220-04-02	407#36 SANIBELLE CIR	1.00	\$127.79	127.78
592-231-12-00	462 WESTVIEW DR	1.00	\$127.79	127.78
592-210-71-00	468 KARRA CT	1.00	\$127.79	127.78
592-220-14-07	429143 SANIBELLE CIR	1.00	\$127.79	127.78
592-220-19-17	424123 SANIBELLE CIR	1.00	\$127.79	127.78
592-220-20-16	423114 SANIBELLE CIR	1.00	\$127.79	127.78
592-210-58-00	494 KARRA CT	1.00	\$127.79	127.78
592-210-59-00	492 KARRA CT	1.00	\$127.79	127.78
592-210-61-00	488 KARRA CT	1.00	\$127.79	127.78
592-210-87-00	479 KARRA CT	1.00	\$127.79	127.78
592-211-06-00	511 KILEY RD	1.00	\$127.79	127.78
592-211-08-00	515 KILEY RD	1.00	\$127.79	127.78
592-211-13-00	525 KILEY RD	1.00	\$127.79	127.78
592-211-18-00	535 KILEY RD	1.00	\$127.79	127.78
592-211-22-00	543 KILEY RD	1.00	\$127.79	127.78
592-211-32-00	563 KILEY RD	1.00	\$127.79	127.78
592-211-36-00	571 KILEY RD	1.00	\$127.79	127.78
592-220-01-01	400#01 SANIBELLE CIR	1.00	\$127.79	127.78
592-220-01-13	404#25 SANIBELLE CIR	1.00	\$127.79	127.78
592-220-03-09	403#15 SANIBELLE CIR	1.00	\$127.79	127.78
592-220-03-12	403#18 SANIBELLE CIR	1.00	\$127.79	127.78
592-220-03-14	405#28 SANIBELLE CIR	1.00	\$127.79	127.78
592-220-04-03	407#37 SANIBELLE CIR	1.00	\$127.79	127.78
592-220-11-00	SITUS NOT AVAILABLE	0.00	\$127.79	0.00
592-220-12-00	SITUS NOT AVAILABLE	0.00	\$127.79	0.00
592-220-13-03	433153 SANIBELLE CIR	1.00	\$127.79	127.78
592-220-14-02	429138 SANIBELLE CIR	1.00	\$127.79	127.78
592-220-14-09	431145 SANIBELLE CIR	1.00	\$127.79	127.78
592-220-14-11	431147 SANIBELLE CIR	1.00	\$127.79	127.78
592-220-19-13	424119 SANIBELLE CIR	1.00	\$127.79	127.78
592-220-19-18	424124 SANIBELLE CIR	1.00	\$127.79	127.78
592-220-20-07	420#99 SANIBELLE CIR	1.00	\$127.79	127.78
592-220-20-08	420100 SANIBELLE CIR	1.00	\$127.79	127.78
592-220-20-09	420101 SANIBELLE CIR	1.00	\$127.79	127.78
592-220-23-01	411#57 SANIBELLE CIR	1.00	\$127.79	127.78
592-220-23-02	411#58 SANIBELLE CIR	1.00	\$127.79	127.78
592-220-23-20	417#88 SANIBELLE CIR	1.00	\$127.79	127.78
592-220-23-21	417#89 SANIBELLE CIR	1.00	\$127.79	127.78
592-220-23-22	417#90 SANIBELLE CIR	1.00	\$127.79	127.78
592-220-24-07	408#49 SANIBELLE CIR	1.00	\$127.79	127.78
592-220-24-08	408#50 SANIBELLE CIR	1.00	\$127.79	127.78
592-220-24-09	412#63 SANIBELLE CIR	1.00	\$127.79	127.78
592-221-09-02	480200 BELLE VISTA DR	1.00	\$127.79	127.78

APN	SITUS ADDRESS	EDU	APPLIED RATE	CHARGE
592-221-09-03	480201 BELLE VISTA DR	1.00	\$127.79	127.78
592-221-09-04	480202 BELLE VISTA DR	1.00	\$127.79	127.78
592-221-10-07	470179 BELLE VISTA DR	1.00	\$127.79	127.78
592-221-10-08	470180 BELLE VISTA DR	1.00	\$127.79	127.78
592-221-10-09	470181 BELLE VISTA DR	1.00	\$127.79	127.78
592-221-11-15	474191 BELLE VISTA DR	1.00	\$127.79	127.78
592-221-11-16	474192 BELLE VISTA DR	1.00	\$127.79	127.78
592-221-11-17	475193 BELLE VISTA DR	1.00	\$127.79	127.78
592-230-02-00	571 PARKSIDE DR	1.00	\$127.79	127.78
592-230-37-00	450 PARKSIDE CT	1.00	\$127.79	127.78
592-230-38-00	451 PARKSIDE CT	1.00	\$127.79	127.78
592-230-40-00	459 PARKSIDE CT	1.00	\$127.79	127.78
592-230-41-00	463 PARKSIDE CT	1.00	\$127.79	127.78
592-230-43-00	572 PARKSIDE DR	1.00	\$127.79	127.78
592-231-02-00	459 WESTVIEW DR	1.00	\$127.79	127.78
592-231-18-00	486 WESTVIEW DR	1.00	\$127.79	127.78
592-231-23-00	404 HIDDEN VISTA DR	1.00	\$127.79	127.78
592-231-26-00	552 PARKSIDE DR	1.00	\$127.79	127.78
592-231-28-00	556 PARKSIDE DR	1.00	\$127.79	127.78
592-231-35-00	462 PARKSIDE CT	1.00	\$127.79	127.78
592-231-45-00	612 WESTVIEW CT	1.00	\$127.79	127.78
592-231-49-00	400 HIDDEN VISTA DR	1.00	\$127.79	127.78
<b>Total:</b>		<b>1,321.04</b>		<b>\$168,806.94</b>
<b>Total Parcel Count:</b>				<b>915</b>

**City of Chula Vista**  
**OSD No. 14 - Bonita Long Canyon**  
**Fiscal Year 2016/17 Preliminary Roll**

APN	SITUS ADDRESS	EDU	APPLIED RATE	CHARGE
594-070-03-00	SITUS NOT AVAILABLE	0.00	\$410.75	\$0.00
594-070-04-00	325 GLEN CREEK DR	1.00	\$410.75	410.74
594-070-08-00	309 GLEN CREEK DR	1.00	\$410.75	410.74
594-070-07-00	313 GLEN CREEK DR	1.00	\$410.75	410.74
594-070-05-00	321 GLEN CREEK DR	1.00	\$410.75	410.74
594-070-06-00	317 GLEN CREEK DR	1.00	\$410.75	410.74
594-070-13-00	1485 COUNTRY VISTAS LN	1.00	\$410.75	410.74
594-070-10-00	301 GLEN CREEK DR	1.00	\$410.75	410.74
594-070-09-00	305 GLEN CREEK DR	1.00	\$410.75	410.74
594-070-11-00	1497 COUNTRY VISTAS LN	1.00	\$410.75	410.74
594-070-15-00	276 BONITA CANYON DR	1.00	\$410.75	410.74
594-070-12-00	1491 COUNTRY VISTAS LN	1.00	\$410.75	410.74
594-070-16-00	278 BONITA CANYON DR	1.00	\$410.75	410.74
594-070-14-00	1479 COUNTRY VISTAS LN	1.00	\$410.75	410.74
594-070-23-00	292 BONITA CANYON DR	1.00	\$410.75	410.74
594-070-27-00	287 BONITA CANYON DR	1.00	\$410.75	410.74
594-070-26-00	298 BONITA CANYON DR	1.00	\$410.75	410.74
594-070-22-00	290 BONITA CANYON DR	1.00	\$410.75	410.74
594-070-18-00	282 BONITA CANYON DR	1.00	\$410.75	410.74
594-070-20-00	286 BONITA CANYON DR	1.00	\$410.75	410.74
594-070-24-00	294 BONITA CANYON DR	1.00	\$410.75	410.74
594-070-32-00	1483 WOODGLEN TER	1.00	\$410.75	410.74
594-070-21-00	288 BONITA CANYON DR	1.00	\$410.75	410.74
594-070-25-00	296 BONITA CANYON DR	1.00	\$410.75	410.74
594-070-31-00	277 BONITA CANYON DR	1.00	\$410.75	410.74
594-070-17-00	280 BONITA CANYON DR	1.00	\$410.75	410.74
594-070-19-00	284 BONITA CANYON DR	1.00	\$410.75	410.74
594-070-28-00	285 BONITA CANYON DR	1.00	\$410.75	410.74
594-070-29-00	283 BONITA CANYON DR	1.00	\$410.75	410.74
594-070-30-00	281 BONITA CANYON DR	1.00	\$410.75	410.74
594-070-53-00	1449 COUNTRY VISTAS LN	1.00	\$410.75	410.74
594-070-38-00	1459 WOODGLEN TER	1.00	\$410.75	410.74
594-070-44-00	1462 WOODGLEN TER	1.00	\$410.75	410.74
594-070-34-00	1475 WOODGLEN TER	1.00	\$410.75	410.74
594-070-37-00	1463 WOODGLEN TER	1.00	\$410.75	410.74
594-070-40-00	1451 WOODGLEN TER	1.00	\$410.75	410.74
594-070-58-00	1419 COUNTRY VISTAS LN	1.00	\$410.75	410.74
594-070-41-00	1450 WOODGLEN TER	1.00	\$410.75	410.74
594-071-02-00	1525 COUNTRY VISTAS LN	1.00	\$410.75	410.74
594-070-54-00	1443 COUNTRY VISTAS LN	1.00	\$410.75	410.74
594-070-49-00	1482 WOODGLEN TER	1.00	\$410.75	410.74
594-070-50-00	1467 COUNTRY VISTAS LN	1.00	\$410.75	410.74
594-070-60-00	B BONITA CANYON DR	0.00	\$410.75	0.00
594-070-36-00	1467 WOODGLEN TER	1.00	\$410.75	410.74
594-070-42-00	1454 WOODGLEN TER	1.00	\$410.75	410.74
594-070-59-00	1413 COUNTRY VISTAS LN	1.00	\$410.75	410.74
594-071-01-00	1529 COUNTRY VISTAS LN	1.00	\$410.75	410.74
594-070-46-00	1470 WOODGLEN TER	1.00	\$410.75	410.74
594-070-51-00	1461 COUNTRY VISTAS LN	1.00	\$410.75	410.74
594-070-39-00	1455 WOODGLEN TER	1.00	\$410.75	410.74
594-070-35-00	1471 WOODGLEN TER	1.00	\$410.75	410.74
594-071-04-00	1517 COUNTRY VISTAS LN	1.00	\$410.75	410.74
594-070-43-00	1458 WOODGLEN TER	1.00	\$410.75	410.74

APN	SITUS ADDRESS	EDU	APPLIED RATE	CHARGE
594-070-47-00	1474 WOODGLEN TER	1.00	\$410.75	410.74
594-070-56-00	1431 COUNTRY VISTAS LN	1.00	\$410.75	410.74
594-070-52-00	1455 COUNTRY VISTAS LN	1.00	\$410.75	410.74
594-070-33-00	1479 WOODGLEN TER	1.00	\$410.75	410.74
594-070-45-00	1466 WOODGLEN TER	1.00	\$410.75	410.74
594-070-48-00	1478 WOODGLEN TER	1.00	\$410.75	410.74
594-070-55-00	1437 COUNTRY VISTAS LN	1.00	\$410.75	410.74
594-070-57-00	1425 COUNTRY VISTAS LN	1.00	\$410.75	410.74
594-071-03-00	1521 COUNTRY VISTAS LN	1.00	\$410.75	410.74
594-071-47-00	309 CRESTVIEW DR	1.00	\$410.75	410.74
594-071-56-00	312 CRESTVIEW DR	1.00	\$410.75	410.74
594-071-27-00	1508 COUNTRY VISTAS LN	1.00	\$410.75	410.74
594-071-67-00	330 CRESTVIEW DR	1.00	\$410.75	410.74
594-071-12-00	329 GLEN CREEK DR	1.00	\$410.75	410.74
594-071-23-00	1478 COUNTRY VISTAS LN	1.00	\$410.75	410.74
594-071-39-00	1472 RIMCREST CT	1.00	\$410.75	410.74
594-071-63-00	326 CRESTVIEW DR	1.00	\$410.75	410.74
594-071-57-00	314 CRESTVIEW DR	1.00	\$410.75	410.74
594-071-13-00	1418 COUNTRY VISTAS LN	1.00	\$410.75	410.74
594-071-31-00	1524 COUNTRY VISTAS LN	1.00	\$410.75	410.74
594-071-22-00	1472 COUNTRY VISTAS LN	1.00	\$410.75	410.74
594-071-66-00	R RIMCREST CT	0.00	\$410.75	0.00
594-071-35-00	1477 RIMCREST CT	1.00	\$410.75	410.74
594-071-26-00	1504 COUNTRY VISTAS LN	1.00	\$410.75	410.74
594-071-62-00	324 CRESTVIEW DR	1.00	\$410.75	410.74
594-071-07-00	1505 COUNTRY VISTAS LN	1.00	\$410.75	410.74
594-071-16-00	1436 COUNTRY VISTAS LN	1.00	\$410.75	410.74
594-071-34-00	1481 RIMCREST CT	1.00	\$410.75	410.74
594-071-30-00	1520 COUNTRY VISTAS LN	1.00	\$410.75	410.74
594-071-42-00	319 CRESTVIEW DR	1.00	\$410.75	410.74
594-071-38-00	1468 RIMCREST CT	1.00	\$410.75	410.74
594-071-46-00	311 CRESTVIEW DR	1.00	\$410.75	410.74
594-071-11-00	318 GLEN CREEK DR	1.00	\$410.75	410.74
594-071-29-00	1516 COUNTRY VISTAS LN	1.00	\$410.75	410.74
594-071-51-00	302 CRESTVIEW DR	1.00	\$410.75	410.74
594-071-55-00	310 CRESTVIEW DR	1.00	\$410.75	410.74
594-071-59-00	318 CRESTVIEW DR	1.00	\$410.75	410.74
594-071-25-00	1500 COUNTRY VISTAS LN	1.00	\$410.75	410.74
594-071-18-00	1448 COUNTRY VISTAS LN	1.00	\$410.75	410.74
594-071-33-00	1532 COUNTRY VISTAS LN	1.00	\$410.75	410.74
594-071-41-00	1480 RIMCREST CT	1.00	\$410.75	410.74
594-071-09-00	310 GLEN CREEK DR	1.00	\$410.75	410.74
594-071-45-00	313 CRESTVIEW DR	1.00	\$410.75	410.74
594-071-49-00	301 CRESTVIEW DR	1.00	\$410.75	410.74
594-071-10-00	314 GLEN CREEK DR	1.00	\$410.75	410.74
594-071-28-00	1512 COUNTRY VISTAS LN	1.00	\$410.75	410.74
594-071-50-00	300 CRESTVIEW DR	1.00	\$410.75	410.74
594-071-14-00	1424 COUNTRY VISTAS LN	1.00	\$410.75	410.74
594-071-54-00	308 CRESTVIEW DR	1.00	\$410.75	410.74
594-071-58-00	316 CRESTVIEW DR	1.00	\$410.75	410.74
594-071-64-00	328 CRESTVIEW DR	1.00	\$410.75	410.74
594-071-20-00	1460 COUNTRY VISTAS LN	1.00	\$410.75	410.74
594-071-24-00	1490 COUNTRY VISTAS LN	1.00	\$410.75	410.74
594-071-60-00	320 CRESTVIEW DR	1.00	\$410.75	410.74
594-071-36-00	1473 RIMCREST CT	1.00	\$410.75	410.74
594-071-32-00	1528 COUNTRY VISTAS LN	1.00	\$410.75	410.74
594-071-40-00	1476 RIMCREST CT	1.00	\$410.75	410.74
594-071-08-00	306 GLEN CREEK DR	1.00	\$410.75	410.74
594-071-53-00	306 CRESTVIEW DR	1.00	\$410.75	410.74
594-071-48-00	305 CRESTVIEW DR	1.00	\$410.75	410.74

APN	SITUS ADDRESS	EDU	APPLIED RATE	CHARGE
594-071-05-00	1513 COUNTRY VISTAS LN	1.00	\$410.75	410.74
594-071-06-00	1509 COUNTRY VISTAS LN	1.00	\$410.75	410.74
594-071-15-00	1430 COUNTRY VISTAS LN	1.00	\$410.75	410.74
594-071-17-00	1442 COUNTRY VISTAS LN	1.00	\$410.75	410.74
594-071-19-00	1454 COUNTRY VISTAS LN	1.00	\$410.75	410.74
594-071-21-00	1466 COUNTRY VISTAS LN	1.00	\$410.75	410.74
594-071-37-00	1469 RIMCREST CT	1.00	\$410.75	410.74
594-071-43-00	317 CRESTVIEW DR	1.00	\$410.75	410.74
594-071-44-00	315 CRESTVIEW DR	1.00	\$410.75	410.74
594-071-52-00	304 CRESTVIEW DR	1.00	\$410.75	410.74
594-071-61-00	322 CRESTVIEW DR	1.00	\$410.75	410.74
594-071-68-00	SITUS NOT AVAILABLE	0.00	\$410.75	0.00
594-101-01-00	SITUS NOT AVAILABLE	0.00	\$410.75	0.00
594-322-40-00	692 REDLANDS PL	1.00	\$410.75	410.74
594-322-44-00	725 BAYLOR AVE	1.00	\$410.75	410.74
594-321-02-00	605 REDLANDS PL	1.00	\$410.75	410.74
594-321-24-00	1599 AUSTIN CT	1.00	\$410.75	410.74
594-321-33-00	1558 DRAKE CT	1.00	\$410.75	410.74
594-321-20-00	1583 AUSTIN CT	1.00	\$410.75	410.74
594-321-41-00	1587 DRAKE CT	1.00	\$410.75	410.74
594-110-13-00	450 CORRAL CANYON RD	0.00	\$410.75	0.00
594-322-32-00	742 REDLANDS PL	1.00	\$410.75	410.74
594-321-29-00	1574 DRAKE CT	1.00	\$410.75	410.74
594-321-18-00	669 REDLANDS PL	1.00	\$410.75	410.74
594-322-23-00	1658 AZUSA CT	1.00	\$410.75	410.74
594-321-09-00	633 REDLANDS PL	1.00	\$410.75	410.74
594-321-42-00	1591 DRAKE CT	1.00	\$410.75	410.74
594-322-36-00	718 REDLANDS PL	1.00	\$410.75	410.74
594-321-60-00	1555 VIA HACIENDA	1.00	\$410.75	410.74
594-322-27-00	755 REDLANDS PL	1.00	\$410.75	410.74
594-321-21-00	1587 AUSTIN CT	1.00	\$410.75	410.74
594-140-05-00	C CORAL CANYON RD	0.00	\$410.75	0.00
594-321-01-00	601 REDLANDS PL	1.00	\$410.75	410.74
594-321-25-00	1590 DRAKE CT	1.00	\$410.75	410.74
594-321-58-00	1545 VIA HACIENDA	1.00	\$410.75	410.74
594-321-14-00	653 REDLANDS PL	1.00	\$410.75	410.74
594-321-49-00	1569 TAMPA CT	1.00	\$410.75	410.74
594-321-05-00	617 REDLANDS PL	1.00	\$410.75	410.74
594-321-34-00	1559 DRAKE CT	1.00	\$410.75	410.74
594-322-22-00	1660 AZUSA CT	1.00	\$410.75	410.74
594-321-37-00	1571 DRAKE CT	1.00	\$410.75	410.74
594-322-04-00	689 REDLANDS PL	1.00	\$410.75	410.74
594-321-54-00	1550 VIA HACIENDA	1.00	\$410.75	410.74
594-322-13-00	1653 AZUSA CT	1.00	\$410.75	410.74
594-322-48-00	735 BAYLOR AVE	1.00	\$410.75	410.74
594-321-45-00	1572 TAMPA CT	1.00	\$410.75	410.74
594-321-50-00	1573 TAMPA CT	1.00	\$410.75	410.74
594-322-17-00	1661 AZUSA CT	1.00	\$410.75	410.74
594-322-45-00	729 BAYLOR AVE	1.00	\$410.75	410.74
594-321-17-00	665 REDLANDS PL	1.00	\$410.75	410.74
594-322-01-00	677 REDLANDS PL	1.00	\$410.75	410.74
594-322-33-00	736 REDLANDS PL	1.00	\$410.75	410.74
594-322-18-00	1663 AZUSA CT	1.00	\$410.75	410.74
594-322-37-00	712 REDLANDS PL	1.00	\$410.75	410.74
594-322-05-00	693 REDLANDS PL	1.00	\$410.75	410.74
594-322-41-00	709 BAYLOR AVE	1.00	\$410.75	410.74
594-322-09-00	709 REDLANDS PL	1.00	\$410.75	410.74
594-321-53-00	1554 VIA HACIENDA	1.00	\$410.75	410.74
594-322-14-00	1655 AZUSA CT	1.00	\$410.75	410.74
594-101-04-00	SITUS NOT AVAILABLE	0.00	\$410.75	0.00

APN	SITUS ADDRESS	EDU	APPLIED RATE	CHARGE
594-322-49-00	737 BAYLOR AVE	1.00	\$410.75	410.74
594-321-57-00	1541 VIA HACIENDA	1.00	\$410.75	410.74
594-322-10-00	713 REDLANDS PL	1.00	\$410.75	410.74
594-321-39-00	1579 DRAKE CT	1.00	\$410.75	410.74
594-110-15-00	SITUS NOT AVAILABLE	0.00	\$410.75	0.00
594-322-24-00	1656 AZUSA CT	1.00	\$410.75	410.74
594-321-48-00	1565 TAMPA CT	1.00	\$410.75	410.74
594-321-63-00	600 REDLANDS PL	1.00	\$410.75	410.74
594-322-20-00	1664 AZUSA CT	1.00	\$410.75	410.74
594-321-44-00	1576 TAMPA CT	1.00	\$410.75	410.74
594-321-31-00	1566 DRAKE CT	1.00	\$410.75	410.74
594-321-35-00	1563 DRAKE CT	1.00	\$410.75	410.74
594-322-28-00	761 REDLANDS PL	1.00	\$410.75	410.74
594-101-07-00	625 OTAY LAKES RD	0.00	\$410.75	0.00
594-322-19-00	1665 AZUSA CT	1.00	\$410.75	410.74
594-322-46-00	731 BAYLOR AVE	1.00	\$410.75	410.74
594-322-06-00	697 REDLANDS PL	1.00	\$410.75	410.74
594-321-12-00	645 REDLANDS PL	1.00	\$410.75	410.74
594-322-34-00	730 REDLANDS PL	1.00	\$410.75	410.74
594-322-38-00	706 REDLANDS PL	1.00	\$410.75	410.74
594-321-27-00	1582 DRAKE CT	1.00	\$410.75	410.74
594-321-52-00	1581 TAMPA CT	1.00	\$410.75	410.74
594-322-15-00	1657 AZUSA CT	1.00	\$410.75	410.74
594-110-05-00	1745 COLTRIDGE LN	0.00	\$410.75	0.00
594-321-56-00	1540 VIA HACIENDA	1.00	\$410.75	410.74
594-110-14-00	480 CORRAL CANYON RD	0.00	\$410.75	0.00
594-322-25-00	1650 AZUSA CT	1.00	\$410.75	410.74
594-321-22-00	1591 AUSTIN CT	1.00	\$410.75	410.74
594-321-62-00	604 REDLANDS PL	1.00	\$410.75	410.74
594-321-26-00	1586 DRAKE CT	1.00	\$410.75	410.74
594-321-47-00	1564 TAMPA CT	1.00	\$410.75	410.74
594-322-29-00	760 REDLANDS PL	1.00	\$410.75	410.74
594-321-43-00	1580 TAMPA CT	1.00	\$410.75	410.74
594-321-03-00	609 REDLANDS PL	1.00	\$410.75	410.74
594-321-32-00	1562 DRAKE CT	1.00	\$410.75	410.74
594-321-15-00	657 REDLANDS PL	1.00	\$410.75	410.74
594-322-31-00	748 REDLANDS PL	1.00	\$410.75	410.74
594-322-35-00	724 REDLANDS PL	1.00	\$410.75	410.74
594-321-11-00	641 REDLANDS PL	1.00	\$410.75	410.74
594-322-07-00	701 REDLANDS PL	1.00	\$410.75	410.74
594-101-02-00	SITUS NOT AVAILABLE	0.00	\$410.75	0.00
594-321-51-00	1577 TAMPA CT	1.00	\$410.75	410.74
594-322-16-00	1659 AZUSA CT	1.00	\$410.75	410.74
594-321-55-00	1544 VIA HACIENDA	1.00	\$410.75	410.74
594-321-59-00	1551 VIA HACIENDA	1.00	\$410.75	410.74
594-321-19-00	673 REDLANDS PL	1.00	\$410.75	410.74
594-322-12-00	1651 AZUSA CT	1.00	\$410.75	410.74
594-140-06-00	SITUS NOT AVAILABLE	0.00	\$410.75	0.00
594-101-03-00	SITUS NOT AVAILABLE	0.00	\$410.75	0.00
594-101-05-00	SITUS NOT AVAILABLE	0.00	\$410.75	0.00
594-101-06-00	SITUS NOT AVAILABLE	0.00	\$410.75	0.00
594-110-06-00	SITUS NOT AVAILABLE	0.00	\$410.75	0.00
594-110-09-00	1799 COUNTRY VISTAS LN	1.00	\$410.75	410.74
594-140-04-00	SITUS NOT AVAILABLE	0.00	\$410.75	0.00
594-321-04-00	613 REDLANDS PL	1.00	\$410.75	410.74
594-321-06-00	621 REDLANDS PL	1.00	\$410.75	410.74
594-321-07-00	625 REDLANDS PL	1.00	\$410.75	410.74
594-321-08-00	629 REDLANDS PL	1.00	\$410.75	410.74
594-321-10-00	637 REDLANDS PL	1.00	\$410.75	410.74
594-321-13-00	649 REDLANDS PL	1.00	\$410.75	410.74



APN	SITUS ADDRESS	EDU	APPLIED RATE	CHARGE
594-321-16-00	661 REDLANDS PL	1.00	\$410.75	410.74
594-321-23-00	1595 AUSTIN CT	1.00	\$410.75	410.74
594-321-28-00	1578 DRAKE CT	1.00	\$410.75	410.74
594-321-30-00	1570 DRAKE CT	1.00	\$410.75	410.74
594-321-36-00	1567 DRAKE CT	1.00	\$410.75	410.74
594-321-38-00	1575 DRAKE CT	1.00	\$410.75	410.74
594-321-40-00	1583 DRAKE CT	1.00	\$410.75	410.74
594-321-46-00	1568 TAMPA CT	1.00	\$410.75	410.74
594-321-61-00	610 REDLANDS PL	1.00	\$410.75	410.74
594-322-02-00	681 REDLANDS PL	1.00	\$410.75	410.74
594-322-03-00	685 REDLANDS PL	1.00	\$410.75	410.74
594-322-08-00	705 REDLANDS PL	1.00	\$410.75	410.74
594-322-11-00	717 REDLANDS PL	1.00	\$410.75	410.74
594-322-21-00	1662 AZUSA CT	1.00	\$410.75	410.74
594-322-26-00	749 REDLANDS PL	1.00	\$410.75	410.74
594-322-30-00	754 REDLANDS PL	1.00	\$410.75	410.74
594-322-39-00	700 REDLANDS PL	1.00	\$410.75	410.74
594-322-42-00	717 BAYLOR AVE	1.00	\$410.75	410.74
594-322-43-00	721 BAYLOR AVE	1.00	\$410.75	410.74
594-322-47-00	733 BAYLOR AVE	1.00	\$410.75	410.74
594-110-18-00	CORRAL CANYON RD	0.00	\$410.75	0.00
594-342-21-00	1750 POINT DR SOUTH	1.00	\$410.75	410.74
594-352-12-00	1772 COUNTRY VISTAS LN	1.00	\$410.75	410.74
594-323-16-00	1731 BRISTOL CT	1.00	\$410.75	410.74
594-341-27-00	608 FORESTER LN	1.00	\$410.75	410.74
594-342-28-00	1751 POINT DR SOUTH	1.00	\$410.75	410.74
594-323-22-00	1767 BRISTOL CT	1.00	\$410.75	410.74
594-341-03-00	1765 SUNNY CREST LN	1.00	\$410.75	410.74
594-341-16-00	1753 RIDGE CREEK DR	1.00	\$410.75	410.74
594-342-19-00	1758 POINT DR SOUTH	1.00	\$410.75	410.74
594-341-36-00	625 FORESTER LN	1.00	\$410.75	410.74
594-343-19-00	1729 SUNNY CREST LN	1.00	\$410.75	410.74
594-351-23-00	1700 COUNTRY VISTAS LN	1.00	\$410.75	410.74
594-323-53-00	1779 HAMPTON CT	1.00	\$410.75	410.74
594-323-03-00	1742 BRISTOL CT	1.00	\$410.75	410.74
594-323-62-00	1784 BRISTOL CT	1.00	\$410.75	410.74
594-341-07-00	628 ARBORCREEK LN	1.00	\$410.75	410.74
594-341-47-00	1780 RIDGE CREEK DR	1.00	\$410.75	410.74
594-343-10-00	1708 SUNNY CREST LN	1.00	\$410.75	410.74
594-342-34-00	651 GOLD RUSH CIR	1.00	\$410.75	410.74
594-322-62-00	712 BAYLOR AVE	1.00	\$410.75	410.74
594-343-20-00	1733 SUNNY CREST LN	1.00	\$410.75	410.74
594-341-32-00	609 FORESTER LN	1.00	\$410.75	410.74
594-323-23-00	1773 BRISTOL CT	1.00	\$410.75	410.74
594-343-25-00	1753 SUNNY CREST LN	1.00	\$410.75	410.74
594-323-17-00	1737 BRISTOL CT	1.00	\$410.75	410.74
594-351-22-00	1701 COUNTRY VISTAS LN	1.00	\$410.75	410.74
594-351-04-00	398 CANYON RIDGE DR	1.00	\$410.75	410.74
594-342-02-00	661 FORESTER LN	1.00	\$410.75	410.74
594-341-43-00	634 FORESTER LN	1.00	\$410.75	410.74
594-343-14-00	1709 SUNNY CREST LN	1.00	\$410.75	410.74
594-342-11-00	1790 POINT DR SOUTH	1.00	\$410.75	410.74
594-352-07-00	1765 COUNTRY VISTAS LN	1.00	\$410.75	410.74
594-343-05-00	1736 SUNNY CREST LN	1.00	\$410.75	410.74
594-323-35-00	1724 HAMPTON CT	1.00	\$410.75	410.74
594-341-52-00	641 ARBORCREEK LN	1.00	\$410.75	410.74
594-351-13-00	4378 COUNTRY TRAILS LN	1.00	\$410.75	410.74
594-322-67-00	1594 AUSTIN CT	1.00	\$410.75	410.74
594-323-26-00	1778 HAMPTON CT	1.00	\$410.75	410.74
594-323-59-00	1791 HAMPTON CT	1.00	\$410.75	410.74



APN	SITUS ADDRESS	EDU	APPLIED RATE	CHARGE
594-341-37-00	629 FORESTER LN	1.00	\$410.75	410.74
594-343-23-00	1745 SUNNY CREST LN	1.00	\$410.75	410.74
594-323-13-00	1713 BRISTOL CT	1.00	\$410.75	410.74
594-342-24-00	1738 POINT DR SOUTH	1.00	\$410.75	410.74
594-342-06-00	1791 POINT DR SOUTH	1.00	\$410.75	410.74
594-323-31-00	1748 HAMPTON CT	1.00	\$410.75	410.74
594-343-01-00	1730 POINT DR SOUTH	1.00	\$410.75	410.74
594-323-66-00	1760 BRISTOL CT	1.00	\$410.75	410.74
594-351-08-00	1681 COUNTRY VISTAS LN	1.00	\$410.75	410.74
594-352-03-00	1733 COUNTRY VISTAS LN	1.00	\$410.75	410.74
594-342-15-00	1774 POINT DR SOUTH	1.00	\$410.75	410.74
594-341-35-00	621 FORESTER LN	1.00	\$410.75	410.74
594-342-38-00	670 FORESTER LN	1.00	\$410.75	410.74
594-323-43-00	1719 HAMPTON CT	1.00	\$410.75	410.74
594-341-26-00	614 FORESTER LN	1.00	\$410.75	410.74
594-323-52-00	1773 HAMPTON CT	1.00	\$410.75	410.74
594-342-29-00	1755 POINT DR SOUTH	1.00	\$410.75	410.74
594-341-02-00	1761 SUNNY CREST LN	1.00	\$410.75	410.74
594-341-31-00	605 FORESTER LN	1.00	\$410.75	410.74
594-341-48-00	625 ARBORCREEK LN	1.00	\$410.75	410.74
594-343-09-00	1716 SUNNY CREST LN	1.00	\$410.75	410.74
594-342-42-00	650 FORESTER LN	1.00	\$410.75	410.74
594-341-22-00	1777 RIDGE CREEK DR	1.00	\$410.75	410.74
594-342-51-00	SITUS NOT AVAILABLE	0.00	\$410.75	0.00
594-343-18-00	1725 SUNNY CREST LN	1.00	\$410.75	410.74
594-322-63-00	708 BAYLOR AVE	1.00	\$410.75	410.74
594-323-27-00	1772 HAMPTON CT	1.00	\$410.75	410.74
594-322-66-00	1598 AUSTIN CT	1.00	\$410.75	410.74
594-342-30-00	1759 POINT DR SOUTH	1.00	\$410.75	410.74
594-322-57-00	730 BAYLOR AVE	1.00	\$410.75	410.74
594-323-07-00	1718 BRISTOL CT	1.00	\$410.75	410.74
594-343-11-00	1700 SUNNY CREST LN	1.00	\$410.75	410.74
594-351-16-00	1708 COUNTRY VISTAS LN	1.00	\$410.75	410.74
594-323-47-00	1743 HAMPTON CT	1.00	\$410.75	410.74
594-342-25-00	1734 POINT DR SOUTH	1.00	\$410.75	410.74
594-323-12-00	1707 BRISTOL CT	1.00	\$410.75	410.74
594-322-60-00	720 BAYLOR AVE	1.00	\$410.75	410.74
594-341-15-00	1749 RIDGE CREEK DR	1.00	\$410.75	410.74
594-342-47-00	1774 SUNNY CREST LN	1.00	\$410.75	410.74
594-323-61-00	1790 BRISTOL CT	1.00	\$410.75	410.74
594-342-43-00	1790 SUNNY CREST LN	1.00	\$410.75	410.74
594-323-65-00	1766 BRISTOL CT	1.00	\$410.75	410.74
594-341-42-00	649 FORESTER LN	1.00	\$410.75	410.74
594-351-05-00	395 CANYON RIDGE DR	1.00	\$410.75	410.74
594-322-58-00	728 BAYLOR AVE	1.00	\$410.75	410.74
594-342-31-00	1763 POINT DR SOUTH	1.00	\$410.75	410.74
594-351-18-00	4386 COUNTRY TRAILS CT	1.00	\$410.75	410.74
594-342-35-00	655 GOLD RUSH CIR	1.00	\$410.75	410.74
594-351-01-00	392 CANYON RIDGE DR	1.00	\$410.75	410.74
594-342-39-00	662 FORESTER LN	1.00	\$410.75	410.74
594-342-03-00	665 FORESTER LN	1.00	\$410.75	410.74
594-323-30-00	1754 HAMPTON CT	1.00	\$410.75	410.74
594-323-02-00	1748 BRISTOL CT	1.00	\$410.75	410.74
594-341-11-00	1756 RIDGE CREEK DR	1.00	\$410.75	410.74
594-341-51-00	637 ARBORCREEK LN	1.00	\$410.75	410.74
594-352-06-00	1757 COUNTRY VISTAS LN	1.00	\$410.75	410.74
594-323-34-00	1730 HAMPTON CT	1.00	\$410.75	410.74
594-323-70-00	E EAST H ST	0.00	\$410.75	0.00
594-351-09-00	1689 COUNTRY VISTAS LN	1.00	\$410.75	410.74
594-323-46-00	1737 HAMPTON CT	1.00	\$410.75	410.74

APN	SITUS ADDRESS	EDU	APPLIED RATE	CHARGE
594-342-12-00	1786 POINT DR SOUTH	1.00	\$410.75	410.74
594-323-06-00	1724 BRISTOL CT	1.00	\$410.75	410.74
594-343-04-00	1740 SUNNY CREST LN	1.00	\$410.75	410.74
594-323-38-00	1706 HAMPTON CT	1.00	\$410.75	410.74
594-323-42-00	1713 HAMPTON CT	1.00	\$410.75	410.74
594-341-19-00	1765 RIDGE CREEK DR	1.00	\$410.75	410.74
594-341-55-00	1785 SUNNY CREST LN	1.00	\$410.75	410.74
594-341-21-00	1773 RIDGE CREEK DR	1.00	\$410.75	410.74
594-351-10-00	1697 COUNTRY VISTAS LN	1.00	\$410.75	410.74
594-341-25-00	618 FORESTER LN	1.00	\$410.75	410.74
594-323-55-00	1783 HAMPTON CT	1.00	\$410.75	410.74
594-351-14-00	4370 COUNTRY TRAILS LN	1.00	\$410.75	410.74
594-343-17-00	1721 SUNNY CREST LN	1.00	\$410.75	410.74
594-323-29-00	1760 HAMPTON CT	1.00	\$410.75	410.74
594-323-11-00	1701 BRISTOL CT	1.00	\$410.75	410.74
594-322-54-00	736 BAYLOR AVE	1.00	\$410.75	410.74
594-323-15-00	1725 BRISTOL CT	1.00	\$410.75	410.74
594-323-69-00	C CORRAL CANYON RD	0.00	\$410.75	0.00
594-343-13-00	1705 SUNNY CREST LN	1.00	\$410.75	410.74
594-323-51-00	1767 HAMPTON CT	1.00	\$410.75	410.74
594-323-25-00	1784 HAMPTON CT	1.00	\$410.75	410.74
594-352-11-00	1795 COUNTRY VISTAS LN	1.00	\$410.75	410.74
594-341-29-00	600 FORESTER LN	1.00	\$410.75	410.74
594-341-46-00	1784 RIDGE CREEK DR	1.00	\$410.75	410.74
594-341-06-00	632 ARBORCREEK LN	1.00	\$410.75	410.74
594-323-19-00	1749 BRISTOL CT	1.00	\$410.75	410.74
594-322-64-00	704 BAYLOR AVE	1.00	\$410.75	410.74
594-323-21-00	1761 BRISTOL CT	1.00	\$410.75	410.74
594-342-26-00	1731 POINT DR SOUTH	1.00	\$410.75	410.74
594-351-24-00	SITUS NOT AVAILABLE	0.00	\$410.75	0.00
594-341-33-00	613 FORESTER LN	1.00	\$410.75	410.74
594-323-37-00	1712 HAMPTON CT	1.00	\$410.75	410.74
594-341-41-00	645 FORESTER LN	1.00	\$410.75	410.74
594-342-32-00	1767 POINT DR SOUTH	1.00	\$410.75	410.74
594-323-60-00	1793 HAMPTON CT	1.00	\$410.75	410.74
594-343-22-00	1741 SUNNY CREST LN	1.00	\$410.75	410.74
594-352-09-00	1781 COUNTRY VISTAS LN	1.00	\$410.75	410.74
594-341-14-00	1745 RIDGE CREEK DR	1.00	\$410.75	410.74
594-323-49-00	1755 HAMPTON CT	1.00	\$410.75	410.74
594-342-44-00	1786 SUNNY CREST LN	1.00	\$410.75	410.74
594-342-36-00	1771 POINT DR SOUTH	1.00	\$410.75	410.74
594-323-64-00	1772 BRISTOL CT	1.00	\$410.75	410.74
594-341-45-00	626 FORESTER LN	1.00	\$410.75	410.74
594-351-02-00	394 CANYON RIDGE DR	1.00	\$410.75	410.74
594-342-04-00	669 FORESTER LN	1.00	\$410.75	410.74
594-351-19-00	SITUS NOT AVAILABLE	0.00	\$410.75	0.00
594-322-70-00	1582 AUSTIN CT	1.00	\$410.75	410.74
594-322-59-00	724 BAYLOR AVE	1.00	\$410.75	410.74
594-342-40-00	658 FORESTER LN	1.00	\$410.75	410.74
594-341-10-00	1760 RIDGE CREEK DR	1.00	\$410.75	410.74
594-322-55-00	734 BAYLOR AVE	1.00	\$410.75	410.74
594-352-05-00	1749 COUNTRY VISTAS LN	1.00	\$410.75	410.74
594-343-03-00	1744 SUNNY CREST LN	1.00	\$410.75	410.74
594-323-33-00	1736 HAMPTON CT	1.00	\$410.75	410.74
594-342-17-00	1766 POINT DR SOUTH	1.00	\$410.75	410.74
594-342-08-00	1799 SOUTH POINT DR	1.00	\$410.75	410.74
594-323-41-00	1707 HAMPTON CT	1.00	\$410.75	410.74
594-341-50-00	633 ARBORCREEK LN	1.00	\$410.75	410.74
594-323-01-00	1754 BRISTOL CT	1.00	\$410.75	410.74
594-341-54-00	1781 SUNNY CREST LN	1.00	\$410.75	410.74

APN	SITUS ADDRESS	EDU	APPLIED RATE	CHARGE
594-342-13-00	1782 POINT DR SOUTH	1.00	\$410.75	410.74
594-342-48-00	1770 SUNNY CREST LN	1.00	\$410.75	410.74
594-323-05-00	1730 BRISTOL CT	1.00	\$410.75	410.74
594-323-09-00	1706 BRISTOL CT	1.00	\$410.75	410.74
594-341-18-00	1761 RIDGE CREEK DR	1.00	\$410.75	410.74
594-343-07-00	1728 SUNNY CREST LN	1.00	\$410.75	410.74
594-342-27-00	1737 POINT DR SOUTH	1.00	\$410.75	410.74
594-352-01-00	4371 COUNTRY TRAILS LN	1.00	\$410.75	410.74
594-322-69-00	1586 AUSTIN CT	1.00	\$410.75	410.74
594-323-54-00	1781 HAMPTON CT	1.00	\$410.75	410.74
594-341-09-00	1764 RIDGE CREEK DR	1.00	\$410.75	410.74
594-343-16-00	1717 SUNNY CREST LN	1.00	\$410.75	410.74
594-341-38-00	633 FORESTER LN	1.00	\$410.75	410.74
594-341-20-00	1769 RIDGE CREEK DR	1.00	\$410.75	410.74
594-323-10-00	1700 BRISTOL CT	1.00	\$410.75	410.74
594-341-24-00	1785 RIDGE CREEK DR	1.00	\$410.75	410.74
594-341-28-00	604 FORESTER LN	1.00	\$410.75	410.74
594-341-49-00	629 ARBORCREEK LN	1.00	\$410.75	410.74
594-323-68-00	SITUS NOT AVAILABLE	0.00	\$410.75	0.00
594-343-12-00	1701 SUNNY CREST LN	1.00	\$410.75	410.74
594-352-10-00	1789 COUNTRY VISTAS LN	1.00	\$410.75	410.74
594-323-14-00	1719 BRISTOL CT	1.00	\$410.75	410.74
594-341-34-00	617 FORESTER LN	1.00	\$410.75	410.74
594-341-05-00	636 ARBORCREEK LN	1.00	\$410.75	410.74
594-323-50-00	1761 HAMPTON CT	1.00	\$410.75	410.74
594-323-18-00	1743 BRISTOL CT	1.00	\$410.75	410.74
594-323-24-00	1790 HAMPTON CT	1.00	\$410.75	410.74
594-322-61-00	716 BAYLOR AVE	1.00	\$410.75	410.74
594-351-21-00	SITUS NOT AVAILABLE	0.00	\$410.75	0.00
594-323-20-00	1755 BRISTOL CT	1.00	\$410.75	410.74
594-341-30-00	601 FORESTER LN	1.00	\$410.75	410.74
594-322-65-00	700 BAYLOR AVE	1.00	\$410.75	410.74
594-341-40-00	641 FORESTER LN	1.00	\$410.75	410.74
594-342-33-00	650 GOLD RUSH CIR	1.00	\$410.75	410.74
594-341-17-00	1757 RIDGE CREEK DR	1.00	\$410.75	410.74
594-323-36-00	1718 HAMPTON CT	1.00	\$410.75	410.74
594-351-07-00	399 CANYON RIDGE DR	1.00	\$410.75	410.74
594-323-63-00	1778 BRISTOL CT	1.00	\$410.75	410.74
594-342-45-00	1782 SUNNY CREST LN	1.00	\$410.75	410.74
594-341-44-00	630 FORESTER LN	1.00	\$410.75	410.74
594-323-48-00	1749 HAMPTON CT	1.00	\$410.75	410.74
594-342-18-00	1762 POINT DR SOUTH	1.00	\$410.75	410.74
594-342-01-00	657 FORESTER LN	1.00	\$410.75	410.74
594-342-05-00	1787 POINT DR SOUTH	1.00	\$410.75	410.74
594-342-37-00	1775 POINT DR SOUTH	1.00	\$410.75	410.74
594-351-03-00	396 CANYON RIDGE DR	1.00	\$410.75	410.74
594-341-53-00	1777 SUNNY CREST LN	1.00	\$410.75	410.74
594-323-44-00	1725 HAMPTON CT	1.00	\$410.75	410.74
594-352-04-00	1741 COUNTRY VISTAS LN	1.00	\$410.75	410.74
594-343-02-00	1748 SUNNY CREST LN	1.00	\$410.75	410.74
594-342-14-00	1778 POINT DR SOUTH	1.00	\$410.75	410.74
594-342-09-00	1798 POINT DR SOUTH	1.00	\$410.75	410.74
594-342-49-00	1766 SUNNY CREST LN	1.00	\$410.75	410.74
594-323-32-00	1742 HAMPTON CT	1.00	\$410.75	410.74
594-341-13-00	1750 RIDGE CREEK DR	1.00	\$410.75	410.74
594-323-40-00	1701 HAMPTON CT	1.00	\$410.75	410.74
594-323-04-00	1736 BRISTOL CT	1.00	\$410.75	410.74
594-342-10-00	1794 POINT DR SOUTH	1.00	\$410.75	410.74
594-343-06-00	1732 SUNNY CREST LN	1.00	\$410.75	410.74
594-323-08-00	1712 BRISTOL CT	1.00	\$410.75	410.74

APN	SITUS ADDRESS	EDU	APPLIED RATE	CHARGE
594-341-23-00	1781 RIDGE CREEK DR	1.00	\$410.75	410.74
594-343-15-00	1713 SUNNY CREST LN	1.00	\$410.75	410.74
594-342-50-00	1762 SUNNY CREST LN	1.00	\$410.75	410.74
594-341-08-00	624 ARBORCREEK LN	1.00	\$410.75	410.74
594-322-52-00	740 BAYLOR AVE	1.00	\$410.75	410.74
594-323-57-00	1787 HAMPTON CT	1.00	\$410.75	410.74
594-341-39-00	637 FORESTER LN	1.00	\$410.75	410.74
594-322-50-00	739 BAYLOR AVE	1.00	\$410.75	410.74
594-322-51-00	741 BAYLOR AVE	1.00	\$410.75	410.74
594-322-53-00	738 BAYLOR AVE	1.00	\$410.75	410.74
594-322-56-00	732 BAYLOR AVE	1.00	\$410.75	410.74
594-322-68-00	1590 AUSTIN CT	1.00	\$410.75	410.74
594-323-28-00	1766 HAMPTON CT	1.00	\$410.75	410.74
594-323-39-00	1700 HAMPTON CT	1.00	\$410.75	410.74
594-323-45-00	1731 HAMPTON CT	1.00	\$410.75	410.74
594-323-56-00	1785 HAMPTON CT	1.00	\$410.75	410.74
594-323-58-00	1789 HAMPTON CT	1.00	\$410.75	410.74
594-323-67-00	SITUS NOT AVAILABLE	0.00	\$410.75	0.00
594-341-01-00	1757 SUNNY CREST LN	1.00	\$410.75	410.74
594-341-04-00	640 ARBORCREEK LN	1.00	\$410.75	410.74
594-341-12-00	1752 RIDGE CREEK DR	1.00	\$410.75	410.74
594-341-56-00	SITUS NOT AVAILABLE	0.00	\$410.75	0.00
594-342-07-00	1795 POINT DR SOUTH	1.00	\$410.75	410.74
594-342-16-00	1770 POINT DR SOUTH	1.00	\$410.75	410.74
594-342-20-00	1754 POINT DR SOUTH	1.00	\$410.75	410.74
594-342-22-00	1746 POINT DR SOUTH	1.00	\$410.75	410.74
594-342-23-00	1742 POINT DR SOUTH	1.00	\$410.75	410.74
594-342-41-00	654 FORESTER LN	1.00	\$410.75	410.74
594-342-46-00	1778 SUNNY CREST LN	1.00	\$410.75	410.74
594-343-08-00	1724 SUNNY CREST LN	1.00	\$410.75	410.74
594-343-21-00	1737 SUNNY CREST LN	1.00	\$410.75	410.74
594-343-24-00	1749 SUNNY CREST LN	1.00	\$410.75	410.74
594-351-06-00	397 CANYON RIDGE DR	1.00	\$410.75	410.74
594-351-12-00	1709 COUNTRY VISTAS LN	1.00	\$410.75	410.74
594-351-15-00	1716 COUNTRY VISTAS LN	1.00	\$410.75	410.74
594-352-02-00	1725 COUNTRY VISTAS LN	1.00	\$410.75	410.74
594-352-08-00	1773 COUNTRY VISTAS LN	1.00	\$410.75	410.74
594-361-14-00	1709 HORSESHOE CT	1.00	\$410.75	410.74
594-361-15-00	1713 HORSESHOE CT	1.00	\$410.75	410.74
594-372-23-00	319 CANYON RIDGE DR	1.00	\$410.75	410.74
594-382-20-00	1569 COUNTRY VISTAS LN	1.00	\$410.75	410.74
594-372-07-00	372 CANYON RIDGE DR	1.00	\$410.75	410.74
594-372-27-00	318 CANYON RIDGE DR	1.00	\$410.75	410.74
594-392-15-00	594 ELKHORN CT	1.00	\$410.75	410.74
594-393-04-00	588 CANYON DR	1.00	\$410.75	410.74
594-372-30-00	1581 WHITE HORSE CT	1.00	\$410.75	410.74
594-381-11-00	430 SANDY CREEK DR	1.00	\$410.75	410.74
594-382-33-00	1595 COUNTRY VISTAS LN	1.00	\$410.75	410.74
594-384-28-00	1631 RED HILL LN	1.00	\$410.75	410.74
594-391-12-00	1431 CANYON CT	1.00	\$410.75	410.74
594-392-25-00	598 PINERIDGE CT	1.00	\$410.75	410.74
594-362-17-00	542 GALVESTON WAY	1.00	\$410.75	410.74
594-361-28-00	555 TRAILRIDGE DR	1.00	\$410.75	410.74
594-381-20-00	447 SANDY CREEK DR	1.00	\$410.75	410.74
594-393-13-00	552 CANYON DR	1.00	\$410.75	410.74
594-381-02-00	1562 COUNTRY VISTAS LN	1.00	\$410.75	410.74
594-383-23-00	SITUS NOT AVAILABLE	0.00	\$410.75	0.00
594-391-23-00	1566 CUMBRE VW	1.00	\$410.75	410.74
594-381-15-00	406 SANDY CREEK DR	1.00	\$410.75	410.74
594-384-11-00	511 PEPPERWOOD CT	1.00	\$410.75	410.74

APN	SITUS ADDRESS	EDU	APPLIED RATE	CHARGE
594-384-10-00	501 PEPPERWOOD CT	1.00	\$410.75	410.74
594-391-07-00	516 CANYON DR	1.00	\$410.75	410.74
594-372-34-00	354 CANYON RIDGE DR	1.00	\$410.75	410.74
594-382-24-00	1577 COUNTRY VISTAS LN	1.00	\$410.75	410.74
594-383-13-00	1607 COUNTRY VISTAS LN	1.00	\$410.75	410.74
594-384-21-00	1642 OAK VIEW TER	1.00	\$410.75	410.74
594-392-14-00	592 ELKHORN CT	1.00	\$410.75	410.74
594-392-19-00	586 PINERIDGE CT	1.00	\$410.75	410.74
594-362-08-00	575 GALVESTON WAY	1.00	\$410.75	410.74
594-362-31-00	598 TRAILRIDGE DR	1.00	\$410.75	410.74
594-391-16-00	1555 CUMBRE VW	1.00	\$410.75	410.74
594-362-43-00	SITUS NOT AVAILABLE	0.00	\$410.75	0.00
594-371-09-00	1499 LAREDO CT	1.00	\$410.75	410.74
594-372-37-00	1573 CHAPARRAL DR	1.00	\$410.75	410.74
594-384-19-00	1634 OAK VIEW TER	1.00	\$410.75	410.74
594-361-24-00	539 TRAILRIDGE DR	1.00	\$410.75	410.74
594-382-15-00	1586 COUNTRY VISTAS LN	1.00	\$410.75	410.74
594-393-08-00	572 CANYON DR	1.00	\$410.75	410.74
594-381-09-00	442 SANDY CREEK DR	1.00	\$410.75	410.74
594-372-38-00	1567 CHAPARRAL DR	1.00	\$410.75	410.74
594-362-39-00	1727 COLTRIDGE LN	1.00	\$410.75	410.74
594-372-44-00	353 CRESTVIEW DR	1.00	\$410.75	410.74
594-352-16-00	1740 COUNTRY VISTAS LN	1.00	\$410.75	410.74
594-384-06-00	1647 OAK VIEW TER	1.00	\$410.75	410.74
594-384-15-00	500 PEPPERWOOD CT	1.00	\$410.75	410.74
594-384-41-00	487 CHERRY HILLS LN	1.00	\$410.75	410.74
594-361-10-00	1704 HORSESHOE CT	1.00	\$410.75	410.74
594-381-29-00	1567 COUNTRY VISTAS LN	1.00	\$410.75	410.74
594-383-17-00	1633 COUNTRY VISTAS LN	1.00	\$410.75	410.74
594-392-11-00	597 ELKHORN CT	1.00	\$410.75	410.74
594-371-04-00	334 CRESTVIEW DR	1.00	\$410.75	410.74
594-392-06-00	575 OVERLAND CT	1.00	\$410.75	410.74
594-371-02-00	1541 COUNTRY VISTAS LN	1.00	\$410.75	410.74
594-382-19-00	1578 COUNTRY VISTAS LN	1.00	\$410.75	410.74
594-361-05-00	546 TRAILRIDGE DR	1.00	\$410.75	410.74
594-372-40-00	358 CRESTVIEW DR	1.00	\$410.75	410.74
594-384-02-00	486 CHERRY HILLS LN	1.00	\$410.75	410.74
594-382-28-00	1585 COUNTRY VISTAS LN	1.00	\$410.75	410.74
594-391-17-00	1557 CUMBRE VW	1.00	\$410.75	410.74
594-372-26-00	312 CANYON RIDGE DR	1.00	\$410.75	410.74
594-382-25-00	1579 COUNTRY VISTAS LN	1.00	\$410.75	410.74
594-393-03-00	592 CANYON DR	1.00	\$410.75	410.74
594-362-12-00	598 GALVESTON WAY	1.00	\$410.75	410.74
594-382-05-00	474 HICKORY TER	1.00	\$410.75	410.74
594-361-09-00	1708 HORSESHOE CT	1.00	\$410.75	410.74
594-392-29-00	1590 CUMBRE VW	1.00	\$410.75	410.74
594-361-18-00	518 TRAILRIDGE DR	1.00	\$410.75	410.74
594-382-41-00	1603 COUNTRY VISTAS LN	1.00	\$410.75	410.74
594-381-21-00	1551 COUNTRY VISTAS LN	1.00	\$410.75	410.74
594-391-26-00	1554 CUMBRE VW	1.00	\$410.75	410.74
594-372-08-00	376 CANYON RIDGE DR	1.00	\$410.75	410.74
594-382-14-00	1588 COUNTRY VISTAS LN	1.00	\$410.75	410.74
594-362-03-00	535 GALVESTON WAY	1.00	\$410.75	410.74
594-362-32-00	594 TRAILRIDGE DR	1.00	\$410.75	410.74
594-352-19-00	4394 COUNTRY TRAILS CT	1.00	\$410.75	410.74
594-391-13-00	1435 CANYON CT	1.00	\$410.75	410.74
594-372-22-00	325 CANYON RIDGE DR	1.00	\$410.75	410.74
594-372-48-00	SITUS NOT AVAILABLE	0.00	\$410.75	0.00
594-382-01-00	490 HICKORY TER	1.00	\$410.75	410.74
594-384-38-00	475 CHERRY HILLS LN	1.00	\$410.75	410.74

APN	SITUS ADDRESS	EDU	APPLIED RATE	CHARGE
594-391-31-00	533 CANYON DR	1.00	\$410.75	410.74
594-391-22-00	1567 CUMBRE VW	1.00	\$410.75	410.74
594-372-13-00	379 CANYON RIDGE DR	1.00	\$410.75	410.74
594-362-27-00	587 TRAILRIDGE DR	1.00	\$410.75	410.74
594-382-10-00	1596 COUNTRY VISTAS LN	1.00	\$410.75	410.74
594-362-07-00	567 GALVESTON WAY	1.00	\$410.75	410.74
594-362-36-00	578 TRAILRIDGE DR	1.00	\$410.75	410.74
594-381-25-00	1559 COUNTRY VISTAS LN	1.00	\$410.75	410.74
594-384-29-00	1625 RED HILL LN	1.00	\$410.75	410.74
594-372-04-00	1590 CHAPARRAL DR	1.00	\$410.75	410.74
594-372-33-00	348 CANYON RIDGE DR	1.00	\$410.75	410.74
594-362-40-00	1735 COLTRIDGE LN	1.00	\$410.75	410.74
594-381-28-00	1565 COUNTRY VISTAS LN	1.00	\$410.75	410.74
594-383-16-00	1625 COUNTRY VISTAS LN	1.00	\$410.75	410.74
594-384-25-00	470 CHERRY HILLS LN	1.00	\$410.75	410.74
594-381-19-00	417 SANDY CREEK DR	1.00	\$410.75	410.74
594-392-10-00	599 ELKHORN CT	1.00	\$410.75	410.74
594-392-21-00	590 PINERIDGE CT	1.00	\$410.75	410.74
594-371-25-00	337 CRESTVIEW DR	1.00	\$410.75	410.74
594-384-34-00	459 CHERRY HILLS LN	1.00	\$410.75	410.74
594-393-24-00	581 CANYON DR	1.00	\$410.75	410.74
594-371-05-00	336 CRESTVIEW DR	1.00	\$410.75	410.74
594-352-13-00	1764 COUNTRY VISTAS LN	1.00	\$410.75	410.74
594-371-21-00	345 CRESTVIEW DR	1.00	\$410.75	410.74
594-382-09-00	1598 COUNTRY VISTAS LN	1.00	\$410.75	410.74
594-384-30-00	1619 RED HILL LN	1.00	\$410.75	410.74
594-392-05-00	579 OVERLAND CT	1.00	\$410.75	410.74
594-392-34-00	1570 CUMBRE VW	1.00	\$410.75	410.74
594-393-20-00	565 CANYON DR	1.00	\$410.75	410.74
594-371-01-00	1545 COUNTRY VISTAS LN	1.00	\$410.75	410.74
594-382-18-00	1580 COUNTRY VISTAS LN	1.00	\$410.75	410.74
594-371-18-00	346 CRESTVIEW DR	1.00	\$410.75	410.74
594-393-17-00	553 CANYON DR	1.00	\$410.75	410.74
594-393-28-00	597 CANYON DR	1.00	\$410.75	410.74
594-381-06-00	1554 COUNTRY VISTAS LN	1.00	\$410.75	410.74
594-384-39-00	479 CHERRY HILLS LN	1.00	\$410.75	410.74
594-362-11-00	599 GALVESTON WAY	1.00	\$410.75	410.74
594-372-18-00	349 CANYON RIDGE DR	1.00	\$410.75	410.74
594-382-36-00	425 WHITE BIRCH DR	1.00	\$410.75	410.74
594-391-21-00	1565 CUMBRE VW	1.00	\$410.75	410.74
594-372-01-00	350 CRESTVIEW DR	1.00	\$410.75	410.74
594-362-28-00	591 TRAILRIDGE DR	1.00	\$410.75	410.74
594-381-03-00	1560 COUNTRY VISTAS LN	1.00	\$410.75	410.74
594-393-10-00	564 CANYON DR	1.00	\$410.75	410.74
594-392-26-00	591 PINERIDGE CT	1.00	\$410.75	410.74
594-384-22-00	1646 OAK VIEW TER	1.00	\$410.75	410.74
594-372-41-00	359 CRESTVIEW DR	1.00	\$410.75	410.74
594-383-09-00	454 CHERRY HILLS LN	1.00	\$410.75	410.74
594-392-22-00	592 PINERIDGE CT	1.00	\$410.75	410.74
594-361-27-00	551 TRAILRIDGE DR	1.00	\$410.75	410.74
594-383-20-00	1657 COUNTRY VISTAS LN	1.00	\$410.75	410.74
594-372-45-00	351 CRESTVIEW DR	1.00	\$410.75	410.74
594-362-15-00	558 GALVESTON WAY	1.00	\$410.75	410.74
594-371-17-00	1501 CHARRO CT	1.00	\$410.75	410.74
594-361-23-00	535 TRAILRIDGE DR	1.00	\$410.75	410.74
594-384-26-00	466 CHERRY HILLS LN	1.00	\$410.75	410.74
594-381-07-00	1552 COUNTRY VISTAS LN	1.00	\$410.75	410.74
594-393-14-00	548 CANYON DR	1.00	\$410.75	410.74
594-361-08-00	534 TRAILRIDGE DR	1.00	\$410.75	410.74
594-393-18-00	557 CANYON DR	1.00	\$410.75	410.74



APN	SITUS ADDRESS	EDU	APPLIED RATE	CHARGE
594-372-10-00	384 CANYON RIDGE DR	1.00	\$410.75	410.74
594-391-02-00	536 CANYON DR	1.00	\$410.75	410.74
594-371-26-00	1533 COUNTRY VISTAS LN	1.00	\$410.75	410.74
594-382-32-00	1593 COUNTRY VISTAS LN	1.00	\$410.75	410.74
594-361-04-00	550 TRAILRIDGE DR	1.00	\$410.75	410.74
594-362-20-00	1742 COLTRIDGE LN	1.00	\$410.75	410.74
594-382-40-00	1601 COUNTRY VISTAS LN	1.00	\$410.75	410.74
594-382-04-00	478 HICKORY TER	1.00	\$410.75	410.74
594-391-30-00	529 CANYON DR	1.00	\$410.75	410.74
594-393-27-00	593 CANYON DR	1.00	\$410.75	410.74
594-383-05-00	1648 COUNTRY VISTAS LN	1.00	\$410.75	410.74
594-384-07-00	1643 OAK VIEW TER	1.00	\$410.75	410.74
594-371-22-00	343 CRESTVIEW DR	1.00	\$410.75	410.74
594-372-14-00	373 CANYON RIDGE DR	1.00	\$410.75	410.74
594-391-34-00	545 CANYON DR	1.00	\$410.75	410.74
594-362-24-00	575 TRAILRIDGE DR	1.00	\$410.75	410.74
594-361-32-00	527 TRAILRIDGE DR	1.00	\$410.75	410.74
594-384-31-00	1613 RED HILL LN	1.00	\$410.75	410.74
594-381-16-00	400 SANDY CREEK DR	1.00	\$410.75	410.74
594-393-23-00	577 CANYON DR	1.00	\$410.75	410.74
594-382-08-00	1600 COUNTRY VISTAS LN	1.00	\$410.75	410.74
594-381-12-00	424 SANDY CREEK DR	1.00	\$410.75	410.74
594-383-01-00	1680 COUNTRY VISTAS LN	1.00	\$410.75	410.74
594-384-03-00	482 CHERRY HILLS LN	1.00	\$410.75	410.74
594-392-31-00	1582 CUMBRE VW	1.00	\$410.75	410.74
594-384-40-00	483 CHERRY HILLS LN	1.00	\$410.75	410.74
594-382-13-00	1590 COUNTRY VISTAS LN	1.00	\$410.75	410.74
594-361-01-00	570 TRAILRIDGE DR	1.00	\$410.75	410.74
594-391-15-00	1551 CUMBRE VW	1.00	\$410.75	410.74
594-393-05-00	584 CANYON DR	1.00	\$410.75	410.74
594-381-26-00	1561 COUNTRY VISTAS LN	1.00	\$410.75	410.74
594-352-15-00	1748 COUNTRY VISTAS LN	1.00	\$410.75	410.74
594-384-16-00	1622 OAK VIEW TER	1.00	\$410.75	410.74
594-362-02-00	527 GALVESTON WAY	1.00	\$410.75	410.74
594-391-29-00	525 CANYON DR	1.00	\$410.75	410.74
594-362-06-00	559 GALVESTON WAY	1.00	\$410.75	410.74
594-362-37-00	574 TRAILRIDGE DR	1.00	\$410.75	410.74
594-372-09-00	380 CANYON RIDGE DR	1.00	\$410.75	410.74
594-392-04-00	1575 CUMBRE VW	1.00	\$410.75	410.74
594-372-20-00	337 CANYON RIDGE DR	1.00	\$410.75	410.74
594-372-24-00	300 CANYON RIDGE DR	1.00	\$410.75	410.74
594-392-35-00	SITUS NOT AVAILABLE	0.00	\$410.75	0.00
594-362-33-00	590 TRAILRIDGE DR	1.00	\$410.75	410.74
594-381-22-00	1553 COUNTRY VISTAS LN	1.00	\$410.75	410.74
594-382-17-00	1582 COUNTRY VISTAS LN	1.00	\$410.75	410.74
594-391-11-00	1427 CANYON CT	1.00	\$410.75	410.74
594-362-18-00	534 GALVESTON WAY	1.00	\$410.75	410.74
594-393-01-00	598 CANYON DR	1.00	\$410.75	410.74
594-391-19-00	1561 CUMBRE VW	1.00	\$410.75	410.74
594-372-28-00	324 CANYON RIDGE DR	1.00	\$410.75	410.74
594-361-13-00	1705 HORSESHOE CT	1.00	\$410.75	410.74
594-391-25-00	1558 CUMBRE VW	1.00	\$410.75	410.74
594-392-16-00	596 ELKHORN CT	1.00	\$410.75	410.74
594-372-36-00	1579 CHAPARRAL DR	1.00	\$410.75	410.74
594-382-27-00	1583 COUNTRY VISTAS LN	1.00	\$410.75	410.74
594-362-42-00	1751 COLTRIDGE LN	1.00	\$410.75	410.74
594-382-23-00	1575 COUNTRY VISTAS LN	1.00	\$410.75	410.74
594-383-14-00	1609 COUNTRY VISTAS LN	1.00	\$410.75	410.74
594-392-12-00	595 ELKHORN CT	1.00	\$410.75	410.74
594-372-32-00	342 CANYON RIDGE DR	1.00	\$410.75	410.74

APN	SITUS ADDRESS	EDU	APPLIED RATE	CHARGE
594-361-17-00	522 TRAILRIDGE DR	1.00	\$410.75	410.74
594-383-18-00	1641 COUNTRY VISTAS LN	1.00	\$410.75	410.74
594-393-09-00	568 CANYON DR	1.00	\$410.75	410.74
594-391-20-00	1563 CUMBRE VW	1.00	\$410.75	410.74
594-382-07-00	1602 COUNTRY VISTAS LN	1.00	\$410.75	410.74
594-391-09-00	508 CANYON DR	1.00	\$410.75	410.74
594-372-42-00	357 CRESTVIEW DR	1.00	\$410.75	410.74
594-362-10-00	591 GALVESTON WAY	1.00	\$410.75	410.74
594-371-12-00	1500 CHARRO CT	1.00	\$410.75	410.74
594-384-23-00	1650 OAK VIEW TER	1.00	\$410.75	410.74
594-384-08-00	1639 OAK VIEW TER	1.00	\$410.75	410.74
594-382-35-00	420 WHITE BIRCH DR	1.00	\$410.75	410.74
594-393-11-00	560 CANYON DR	1.00	\$410.75	410.74
594-392-27-00	1598 CUMBRE VW	1.00	\$410.75	410.74
594-393-15-00	544 CANYON DR	1.00	\$410.75	410.74
594-362-14-00	566 GALVESTON WAY	1.00	\$410.75	410.74
594-371-16-00	1505 CHARRO CT	1.00	\$410.75	410.74
594-381-04-00	1558 COUNTRY VISTAS LN	1.00	\$410.75	410.74
594-392-23-00	594 PINERIDGE CT	1.00	\$410.75	410.74
594-383-21-00	1665 COUNTRY VISTAS LN	1.00	\$410.75	410.74
594-372-46-00	349 CRESTVIEW DR	1.00	\$410.75	410.74
594-392-08-00	574 OVERLAND CT	1.00	\$410.75	410.74
594-381-08-00	448 SANDY CREEK DR	1.00	\$410.75	410.74
594-384-04-00	C CHERRY HILLS LN	1.00	\$410.75	410.74
594-361-22-00	531 TRAILRIDGE DR	1.00	\$410.75	410.74
594-382-31-00	1591 COUNTRY VISTAS LN	1.00	\$410.75	410.74
594-361-07-00	538 TRAILRIDGE DR	1.00	\$410.75	410.74
594-362-21-00	1734 COLTRIDGE LN	1.00	\$410.75	410.74
594-391-33-00	541 CANYON DR	1.00	\$410.75	410.74
594-392-36-00	SITUS NOT AVAILABLE	0.00	\$410.75	0.00
594-391-01-00	540 CANYON DR	1.00	\$410.75	410.74
594-382-03-00	482 HICKORY TER	1.00	\$410.75	410.74
594-372-11-00	388 CANYON RIDGE DR	1.00	\$410.75	410.74
594-361-03-00	554 TRAILRIDGE DR	1.00	\$410.75	410.74
594-372-15-00	367 CANYON RIDGE DR	1.00	\$410.75	410.74
594-371-27-00	335 CRESTVIEW DR	1.00	\$410.75	410.74
594-384-36-00	467 CHERRY HILLS LN	1.00	\$410.75	410.74
594-381-17-00	405 SANDY CREEK DR	1.00	\$410.75	410.74
594-383-02-00	1672 COUNTRY VISTAS LN	1.00	\$410.75	410.74
594-372-19-00	343 CANYON RIDGE DR	1.00	\$410.75	410.74
594-384-32-00	1607 RED HILL LN	1.00	\$410.75	410.74
594-371-23-00	341 CRESTVIEW DR	1.00	\$410.75	410.74
594-391-05-00	524 CANYON DR	1.00	\$410.75	410.74
594-362-25-00	579 TRAILRIDGE DR	1.00	\$410.75	410.74
594-371-07-00	1494 LAREDO CT	1.00	\$410.75	410.74
594-362-34-00	586 TRAILRIDGE DR	1.00	\$410.75	410.74
594-382-12-00	1592 COUNTRY VISTAS LN	1.00	\$410.75	410.74
594-393-06-00	580 CANYON DR	1.00	\$410.75	410.74
594-391-14-00	500 CANYON DR	1.00	\$410.75	410.74
594-361-02-00	558 TRAILRIDGE DR	1.00	\$410.75	410.74
594-381-27-00	1563 COUNTRY VISTAS LN	1.00	\$410.75	410.74
594-392-03-00	1573 CUMBRE VW	1.00	\$410.75	410.74
594-352-14-00	1756 COUNTRY VISTAS LN	1.00	\$410.75	410.74
594-372-21-00	331 CANYON RIDGE DR	1.00	\$410.75	410.74
594-384-13-00	520 PEPPERWOOD CT	1.00	\$410.75	410.74
594-381-23-00	1555 COUNTRY VISTAS LN	1.00	\$410.75	410.74
594-372-39-00	356 CRESTVIEW DR	1.00	\$410.75	410.74
594-391-28-00	521 CANYON DR	1.00	\$410.75	410.74
594-391-10-00	504 CANYON DR	1.00	\$410.75	410.74
594-372-25-00	306 CANYON RIDGE DR	1.00	\$410.75	410.74



APN	SITUS ADDRESS	EDU	APPLIED RATE	CHARGE
594-362-01-00	519 GALVESTON WAY	1.00	\$410.75	410.74
594-362-30-00	599 TRAILRIDGE DR	1.00	\$410.75	410.74
594-382-16-00	1584 COUNTRY VISTAS LN	1.00	\$410.75	410.74
594-392-07-00	570 OVERLAND CT	1.00	\$410.75	410.74
594-372-06-00	368 CANYON RIDGE DR	1.00	\$410.75	410.74
594-382-26-00	1581 COUNTRY VISTAS LN	1.00	\$410.75	410.74
594-393-02-00	596 CANYON DR	1.00	\$410.75	410.74
594-391-24-00	1562 CUMBRE VW	1.00	\$410.75	410.74
594-362-41-00	1743 COLTRIDGE LN	1.00	\$410.75	410.74
594-371-03-00	1537 COUNTRY VISTAS LN	1.00	\$410.75	410.74
594-391-18-00	1559 CUMBRE VW	1.00	\$410.75	410.74
594-372-29-00	1585 WHITE HORSE CT	1.00	\$410.75	410.74
594-383-11-00	1608 COUNTRY VISTAS LN	1.00	\$410.75	410.74
594-362-38-00	1719 COLTRIDGE LN	1.00	\$410.75	410.74
594-392-17-00	598 ELKHORN CT	1.00	\$410.75	410.74
594-383-15-00	1617 COUNTRY VISTAS LN	1.00	\$410.75	410.74
594-372-02-00	1578 CHAPARRAL DR	1.00	\$410.75	410.74
594-372-31-00	1584 WHITE HORSE CT	1.00	\$410.75	410.74
594-383-19-00	1649 COUNTRY VISTAS LN	1.00	\$410.75	410.74
594-362-09-00	583 GALVESTON WAY	1.00	\$410.75	410.74
594-361-16-00	526 TRAILRIDGE DR	1.00	\$410.75	410.74
594-352-18-00	4395 COUNTRY TRAILS CT	1.00	\$410.75	410.74
594-382-22-00	1573 COUNTRY VISTAS LN	1.00	\$410.75	410.74
594-392-13-00	591 ELKHORN CT	1.00	\$410.75	410.74
594-393-12-00	556 CANYON DR	1.00	\$410.75	410.74
594-384-20-00	1638 OAK VIEW TER	1.00	\$410.75	410.74
594-391-08-00	512 CANYON DR	1.00	\$410.75	410.74
594-382-06-00	1604 COUNTRY VISTAS LN	1.00	\$410.75	410.74
594-381-18-00	411 SANDY CREEK DR	1.00	\$410.75	410.74
594-372-43-00	355 CRESTVIEW DR	1.00	\$410.75	410.74
594-381-01-00	1564 COUNTRY VISTAS LN	1.00	\$410.75	410.74
594-384-09-00	1635 OAK VIEW TER	1.00	\$410.75	410.74
594-393-29-00	SITUS NOT AVAILABLE	0.00	\$410.75	0.00
594-362-13-00	574 GALVESTON WAY	1.00	\$410.75	410.74
594-381-05-00	1556 COUNTRY VISTAS LN	1.00	\$410.75	410.74
594-384-24-00	474 CHERRY HILLS LN	1.00	\$410.75	410.74
594-361-25-00	543 TRAILRIDGE DR	1.00	\$410.75	410.74
594-371-11-00	1491 LAREDO CT	1.00	\$410.75	410.74
594-392-09-00	578 OVERLAND CT	1.00	\$410.75	410.74
594-393-16-00	549 CANYON DR	1.00	\$410.75	410.74
594-371-15-00	1509 CHARRO CT	1.00	\$410.75	410.74
594-383-22-00	1673 COUNTRY VISTAS LN	1.00	\$410.75	410.74
594-392-20-00	588 PINERIDGE CT	1.00	\$410.75	410.74
594-371-19-00	348 CRESTVIEW DR	1.00	\$410.75	410.74
594-382-30-00	1589 COUNTRY VISTAS LN	1.00	\$410.75	410.74
594-391-32-00	537 CANYON DR	1.00	\$410.75	410.74
594-372-12-00	385 CANYON RIDGE DR	1.00	\$410.75	410.74
594-361-06-00	542 TRAILRIDGE DR	1.00	\$410.75	410.74
594-383-07-00	455 CHERRY HILLS LN	1.00	\$410.75	410.74
594-362-22-00	1726 COLTRIDGE LN	1.00	\$410.75	410.74
594-371-24-00	339 CRESTVIEW DR	1.00	\$410.75	410.74
594-393-25-00	585 CANYON DR	1.00	\$410.75	410.74
594-361-29-00	559 TRAILRIDGE DR	1.00	\$410.75	410.74
594-362-26-00	583 TRAILRIDGE DR	1.00	\$410.75	410.74
594-392-28-00	1594 CUMBRE VW	1.00	\$410.75	410.74
594-384-01-00	490 CHERRY HILLS LN	1.00	\$410.75	410.74
594-393-21-00	569 CANYON DR	1.00	\$410.75	410.74
594-381-10-00	436 SANDY CREEK DR	1.00	\$410.75	410.74
594-383-03-00	1664 COUNTRY VISTAS LN	1.00	\$410.75	410.74
594-384-05-00	1651 OAK VIEW TER	1.00	\$410.75	410.74

APN	SITUS ADDRESS	EDU	APPLIED RATE	CHARGE
594-391-04-00	528 CANYON DR	1.00	\$410.75	410.74
594-372-16-00	361 CANYON RIDGE DR	1.00	\$410.75	410.74
594-382-38-00	445 WHITE BIRCH DR	1.00	\$410.75	410.74
594-371-20-00	347 CRESTVIEW DR	1.00	\$410.75	410.74
594-361-19-00	519 TRAILRIDGE DR	1.00	\$410.75	410.74
594-362-35-00	582 TRAILRIDGE DR	1.00	\$410.75	410.74
594-371-06-00	1490 LAREDO CT	1.00	\$410.75	410.74
594-361-30-00	563 TRAILRIDGE DR	1.00	\$410.75	410.74
594-393-07-00	576 CANYON DR	1.00	\$410.75	410.74
594-352-17-00	1732 COUNTRY VISTAS LN	1.00	\$410.75	410.74
594-384-14-00	510 PEPPERWOOD CT	1.00	\$410.75	410.74
594-382-29-00	1587 COUNTRY VISTAS LN	1.00	\$410.75	410.74
594-382-11-00	1594 COUNTRY VISTAS LN	1.00	\$410.75	410.74
594-381-24-00	1557 COUNTRY VISTAS LN	1.00	\$410.75	410.74
594-362-04-00	543 GALVESTON WAY	1.00	\$410.75	410.74
594-392-33-00	1574 CUMBRE VW	1.00	\$410.75	410.74
594-392-02-00	1571 CUMBRE VW	1.00	\$410.75	410.74
594-392-18-00	584 PINERIDGE CT	1.00	\$410.75	410.74
594-361-20-00	523 TRAILRIDGE DR	1.00	\$410.75	410.74
594-361-26-00	547 TRAILRIDGE DR	1.00	\$410.75	410.74
594-361-37-00	H HORSESHOE CT	0.00	\$410.75	0.00
594-361-41-00	1700 HORSESHOE CT	1.00	\$410.75	410.74
594-362-05-00	551 GALVESTON WAY	1.00	\$410.75	410.74
594-362-16-00	550 GALVESTON WAY	1.00	\$410.75	410.74
594-362-19-00	1750 COLTRIDGE LN	1.00	\$410.75	410.74
594-362-23-00	571 TRAILRIDGE DR	1.00	\$410.75	410.74
594-362-29-00	595 TRAILRIDGE DR	1.00	\$410.75	410.74
594-371-08-00	1498 LAREDO CT	1.00	\$410.75	410.74
594-371-10-00	1495 LAREDO CT	1.00	\$410.75	410.74
594-371-13-00	1504 CHARRO CT	1.00	\$410.75	410.74
594-371-14-00	1508 CHARRO CT	1.00	\$410.75	410.74
594-372-03-00	1584 CHAPARRAL DR	1.00	\$410.75	410.74
594-372-05-00	1596 CHAPARRAL DR	1.00	\$410.75	410.74
594-372-17-00	355 CANYON RIDGE DR	1.00	\$410.75	410.74
594-372-35-00	1585 CHAPARRAL DR	1.00	\$410.75	410.74
594-372-47-00	SITUS NOT AVAILABLE	0.00	\$410.75	0.00
594-381-13-00	418 SANDY CREEK DR	1.00	\$410.75	410.74
594-381-14-00	412 SANDY CREEK DR	1.00	\$410.75	410.74
594-381-30-00	SITUS NOT AVAILABLE	0.00	\$410.75	0.00
594-382-02-00	486 HICKORY TER	1.00	\$410.75	410.74
594-382-21-00	1571 COUNTRY VISTAS LN	1.00	\$410.75	410.74
594-382-34-00	430 WHITE BIRCH DR	1.00	\$410.75	410.74
594-382-37-00	435 WHITE BIRCH DR	1.00	\$410.75	410.74
594-382-39-00	455 WHITE BIRCH DR	1.00	\$410.75	410.74
594-382-42-00	1605 COUNTRY VISTAS LN	1.00	\$410.75	410.74
594-383-04-00	1656 COUNTRY VISTAS LN	1.00	\$410.75	410.74
594-383-06-00	451 CHERRY HILLS LN	1.00	\$410.75	410.74
594-383-08-00	458 CHERRY HILLS LN	1.00	\$410.75	410.74
594-383-10-00	450 CHERRY HILLS LN	1.00	\$410.75	410.74
594-383-12-00	1606 COUNTRY VISTAS LN	1.00	\$410.75	410.74
594-384-12-00	521 PEPPERWOOD CT	1.00	\$410.75	410.74
594-384-17-00	1626-28 OAK VIEW TER	1.00	\$410.75	410.74
594-384-18-00	1630 OAK VIEW TER	1.00	\$410.75	410.74
594-384-27-00	462 CHERRY HILLS LN	1.00	\$410.75	410.74
594-384-33-00	1601 RED HILL LN	1.00	\$410.75	410.74
594-384-35-00	463 CHERRY HILLS LN	1.00	\$410.75	410.74
594-384-37-00	471 CHERRY HILLS LN	1.00	\$410.75	410.74
594-391-03-00	532 CANYON DR	1.00	\$410.75	410.74
594-391-06-00	520 CANYON DR	1.00	\$410.75	410.74
594-391-27-00	1550 CUMBRE VW	1.00	\$410.75	410.74

APN	SITUS ADDRESS	EDU	APPLIED RATE	CHARGE
594-392-01-00	1569 CUMBRE VW	1.00	\$410.75	410.74
594-392-24-00	596 PINERIDGE CT	1.00	\$410.75	410.74
594-392-30-00	1586 CUMBRE VW	1.00	\$410.75	410.74
594-392-32-00	1578 CUMBRE VW	1.00	\$410.75	410.74
594-393-19-00	561 CANYON DR	1.00	\$410.75	410.74
594-393-22-00	573 CANYON DR	1.00	\$410.75	410.74
594-393-26-00	589 CANYON DR	1.00	\$410.75	410.74
594-361-44-00	1701 HORSESHOE CT	1.00	\$410.75	410.74
<b>Total:</b>		<b>863.00</b>		<b>\$354,468.62</b>
<b>Total Parcel Count:</b>				<b>901</b>

**City of Chula Vista**  
**OSD No. 15 - Bonita Haciendas**  
**Fiscal Year 2016/17 Preliminary Roll**

APN	SITUS ADDRESS	EDU	APPLIED RATE	CHARGE
594-311-01-00	1539 VIA HACIENDA	1.00	\$394.09	\$394.08
594-311-02-00	1538 VIA HACIENDA	1.00	\$394.09	394.08
594-311-05-00	653 VIA LA CUESTA	1.00	\$394.09	394.08
594-311-06-00	659 VIA LA CUESTA	1.00	\$394.09	394.08
594-311-03-00	1536 VIA HACIENDA	1.00	\$394.09	394.08
594-311-04-00	649 VIA LA CUESTA	1.00	\$394.09	394.08
594-311-14-00	688 VIA ENCANTADA	1.00	\$394.09	394.08
594-311-07-00	663 VIA LA CUESTA	1.00	\$394.09	394.08
594-311-11-00	681 VIA LA CUESTA	1.00	\$394.09	394.08
594-311-08-00	669 VIA LA CUESTA	1.00	\$394.09	394.08
594-311-10-00	677 VIA LA CUESTA	1.00	\$394.09	394.08
594-311-09-00	673 VIA LA CUESTA	1.00	\$394.09	394.08
594-311-13-00	694 VIA ENCANTADA	1.00	\$394.09	394.08
594-311-12-00	698 VIA ENCANTADA	1.00	\$394.09	394.08
594-311-15-00	684 VIA ENCANTADA	1.00	\$394.09	394.08
594-311-24-00	654 VIA LA CUESTA	1.00	\$394.09	394.08
594-311-33-00	1515 VIA HACIENDA	1.00	\$394.09	394.08
594-311-28-00	678 VIA LA CUESTA	1.00	\$394.09	394.08
594-311-34-00	1523 VIA HACIENDA	1.00	\$394.09	394.08
594-311-27-00	672 VIA LA CUESTA	1.00	\$394.09	394.08
594-311-23-00	1530 VIA HACIENDA	1.00	\$394.09	394.08
594-311-32-00	1511 VIA HACIENDA	1.00	\$394.09	394.08
594-311-17-00	676 VIA ENCANTADA	1.00	\$394.09	394.08
594-311-26-00	666 VIA LA CUESTA	1.00	\$394.09	394.08
594-311-22-00	1524 VIA HACIENDA	1.00	\$394.09	394.08
594-311-31-00	1501 VIA HACIENDA	1.00	\$394.09	394.08
594-311-16-00	680 VIA ENCANTADA	1.00	\$394.09	394.08
594-311-29-00	687 VIA ENCANTADA	1.00	\$394.09	394.08
594-311-30-00	683 VIA ENCANTADA	1.00	\$394.09	394.08
594-311-25-00	660 VIA LA CUESTA	1.00	\$394.09	394.08
594-312-16-00	676 CANYON DR	1.00	\$394.09	394.08
594-312-03-00	1490 ENCANTADA CT	1.00	\$394.09	394.08
594-312-07-00	1479 ENCANTADA CT	1.00	\$394.09	394.08
594-311-40-00	SITUS NOT AVAILABLE	0.00	\$394.09	0.00
594-311-38-00	1535 VIA HACIENDA	1.00	\$394.09	394.08
594-312-04-00	1476 ENCANTADA CT	1.00	\$394.09	394.08
594-311-37-00	1533 VIA HACIENDA	1.00	\$394.09	394.08
594-311-44-00	1506 VIA HACIENDA	1.00	\$394.09	394.08
594-312-12-00	663 CANYON DR	1.00	\$394.09	394.08
594-312-11-00	659 CANYON DR	1.00	\$394.09	394.08
594-312-15-00	687 CANYON DR	1.00	\$394.09	394.08
594-312-19-00	684 CANYON DR	0.00	\$394.09	0.00
594-311-45-00	1512 VIA HACIENDA	1.00	\$394.09	394.08
594-311-36-00	1529 VIA HACIENDA	1.00	\$394.09	394.08
594-312-02-00	1487 VIA HACIENDA	1.00	\$394.09	394.08
594-312-06-00	1471 ENCANTADA CT	1.00	\$394.09	394.08
594-312-14-00	679 CANYON DR	1.00	\$394.09	394.08
594-312-10-00	1488 VIA HACIENDA	1.00	\$394.09	394.08
594-312-18-00	660 CANYON DR	1.00	\$394.09	394.08
594-311-46-00	1518 VIA HACIENDA	1.00	\$394.09	394.08
594-311-35-00	1519 VIA HACIENDA	1.00	\$394.09	394.08
594-311-39-00	1537 VIA HACIENDA	1.00	\$394.09	394.08
594-312-01-00	1495 VIA HACIENDA	1.00	\$394.09	394.08

APN	SITUS ADDRESS	EDU	APPLIED RATE	CHARGE
594-312-05-00	1468 ENCANTADA CT	1.00	\$394.09	394.08
594-312-09-00	1494 VIA HACIENDA	1.00	\$394.09	394.08
594-312-17-00	668 CANYON DR	1.00	\$394.09	394.08
594-312-13-00	671 CANYON DR	1.00	\$394.09	394.08
594-312-08-00	1489 ENCANTADA CT	1.00	\$394.09	394.08
594-311-47-00	1518 VIA HACIENDA	0.00	\$394.09	0.00
594-311-43-00	1500 VIA HACIENDA	1.00	\$394.09	394.08
594-312-20-00	SITUS NOT AVAILABLE	0.00	\$394.09	0.00
<b>Total:</b>		<b>57.00</b>		<b>\$22,462.56</b>
<b>Total Parcel Count:</b>				<b>61</b>

**City of Chula Vista  
OSD No. 17 - Bel Air Ridge  
Fiscal Year 2016/17 Preliminary Roll**

APN	SITUS ADDRESS	EDU	APPLIED RATE	CHARGE
640-240-01-00	981 J ST EAST	1.00	\$188.64	\$188.64
640-240-04-00	1055 CORDOVA DR	1.00	\$188.64	188.64
640-240-07-00	1012 CORDOVA CT	1.00	\$188.64	188.64
640-240-08-00	1008 CORDOVA CT	1.00	\$188.64	188.64
640-240-06-00	1043 CORDOVA DR	1.00	\$188.64	188.64
640-240-05-00	1049 CORDOVA DR	1.00	\$188.64	188.64
640-240-14-00	1037 CORDOVA DR	1.00	\$188.64	188.64
640-240-10-00	1000 CORDOVA CT	1.00	\$188.64	188.64
640-240-13-00	1009 CORDOVA CT	1.00	\$188.64	188.64
640-240-16-00	1025 CORDOVA DR	1.00	\$188.64	188.64
640-240-12-00	1005 CORDOVA CT	1.00	\$188.64	188.64
640-240-09-00	1004 CORDOVA CT	1.00	\$188.64	188.64
640-240-15-00	1031 CORDOVA DR	1.00	\$188.64	188.64
640-240-11-00	1001 CORDOVA CT	1.00	\$188.64	188.64
640-240-27-00	1036 CORDOVA DR	1.00	\$188.64	188.64
640-240-30-00	1054 CORDOVA DR	1.00	\$188.64	188.64
640-240-19-00	1007 CORDOVA DR	1.00	\$188.64	188.64
640-240-21-00	1000 CORDOVA DR	1.00	\$188.64	188.64
640-240-28-00	1042 CORDOVA DR	1.00	\$188.64	188.64
640-240-31-00	1001 J ST EAST	1.00	\$188.64	188.64
640-240-18-00	1013 CORDOVA DR	1.00	\$188.64	188.64
640-240-20-00	1001 CORDOVA DR	1.00	\$188.64	188.64
640-240-24-00	1018 CORDOVA DR	1.00	\$188.64	188.64
640-240-29-00	1048 CORDOVA DR	1.00	\$188.64	188.64
640-240-25-00	1024 CORDOVA DR	1.00	\$188.64	188.64
640-240-32-00	1005 J ST EAST	1.00	\$188.64	188.64
640-240-17-00	1019 CORDOVA DR	1.00	\$188.64	188.64
640-240-23-00	1012 CORDOVA DR	1.00	\$188.64	188.64
640-240-26-00	1030 CORDOVA DR	1.00	\$188.64	188.64
640-240-22-00	1006 CORDOVA DR	1.00	\$188.64	188.64
640-240-43-00	1038 DORADO CT	1.00	\$188.64	188.64
640-240-47-00	SITUS NOT AVAILABLE	0.00	\$188.64	0.00
640-240-33-00	1009 J ST EAST	1.00	\$188.64	188.64
640-240-46-00	1020 DORADO CT	1.00	\$188.64	188.64
640-240-37-00	1027 DORADO CT	1.00	\$188.64	188.64
640-240-45-00	1026 DORADO CT	1.00	\$188.64	188.64
640-240-35-00	1017 J ST EAST	1.00	\$188.64	188.64
640-240-41-00	1051 DORADO CT	1.00	\$188.64	188.64
640-240-38-00	1033 DORADO CT	1.00	\$188.64	188.64
640-240-49-00	993 J ST EAST	1.00	\$188.64	188.64
640-240-44-00	1032 DORADO CT	1.00	\$188.64	188.64
640-240-40-00	1045 DORADO CT	1.00	\$188.64	188.64
640-240-36-00	1021 DORADO CT	1.00	\$188.64	188.64
640-240-34-00	1013 J ST EAST	1.00	\$188.64	188.64
640-240-39-00	1039 DORADO CT	1.00	\$188.64	188.64
640-240-42-00	1044 DORADO CT	1.00	\$188.64	188.64
640-240-48-00	987 J ST EAST	1.00	\$188.64	188.64
<b>Total:</b>		<b>46.00</b>		<b>\$8,677.44</b>
<b>Total Parcel Count:</b>				<b>47</b>

**City of Chula Vista**  
**OSD No. 18 - Rancho Del Sur**  
**Fiscal Year 2016/17 Preliminary Roll**

APN	SITUS ADDRESS	EDU	APPLIED RATE	CHARGE
639-160-48-00	647 NAPLES ST EAST	1.00	\$400.00	\$400.00
639-160-49-00	649 NAPLES ST EAST	1.00	\$400.00	400.00
639-160-50-00	651 NAPLES ST EAST	1.00	\$400.00	400.00
640-070-40-00	700 MEDICAL CENTER DR	46.00	\$400.00	18400.00
639-160-51-00	647 NAPLES ST EAST	1.00	\$400.00	400.00
640-070-41-00	(N) MEDICAL CENTER DR	0.00	\$400.00	0.00
640-070-42-01	705100 PASO DE LUZ	0.50	\$400.00	200.00
640-070-42-02	705101 PASO DE LUZ	0.50	\$400.00	200.00
640-070-42-03	705102 PASO DE LUZ	0.50	\$400.00	200.00
640-070-42-04	705103 PASO DE LUZ	0.50	\$400.00	200.00
640-070-42-05	705104 PASO DE LUZ	0.50	\$400.00	200.00
640-070-42-06	705105 PASO DE LUZ	0.50	\$400.00	200.00
640-070-42-07	715106 PASO DE LUZ	0.50	\$400.00	200.00
640-070-42-08	715107 PASO DE LUZ	0.50	\$400.00	200.00
640-070-42-09	715108 PASO DE LUZ	0.50	\$400.00	200.00
640-070-42-10	715109 PASO DE LUZ	0.50	\$400.00	200.00
640-070-42-11	725110 PASO DE LUZ	0.50	\$400.00	200.00
640-070-42-12	725111 PASO DE LUZ	0.50	\$400.00	200.00
640-070-42-13	725112 PASO DE LUZ	0.50	\$400.00	200.00
640-070-42-14	725113 PASO DE LUZ	0.50	\$400.00	200.00
640-070-42-15	735114 PASO DE LUZ	0.50	\$400.00	200.00
640-070-42-16	735115 PASO DE LUZ	0.50	\$400.00	200.00
640-070-42-17	735116 PASO DE LUZ	0.50	\$400.00	200.00
640-070-42-18	735117 PASO DE LUZ	0.50	\$400.00	200.00
640-070-42-19	740186 PASO DE LUZ	0.50	\$400.00	200.00
640-070-42-20	740187 PASO DE LUZ	0.50	\$400.00	200.00
640-070-42-21	740188 PASO DE LUZ	0.50	\$400.00	200.00
640-070-42-22	740189 PASO DE LUZ	0.50	\$400.00	200.00
640-070-42-23	730190 PASO DE LUZ	0.50	\$400.00	200.00
640-070-42-24	730191 PASO DE LUZ	0.50	\$400.00	200.00
640-070-42-25	730192 PASO DE LUZ	0.50	\$400.00	200.00
640-070-42-26	730193 PASO DE LUZ	0.50	\$400.00	200.00
640-070-42-27	720194 PASO DE LUZ	0.50	\$400.00	200.00
640-070-42-28	720195 PASO DE LUZ	0.50	\$400.00	200.00
640-070-42-29	720196 PASO DE LUZ	0.50	\$400.00	200.00
640-070-42-30	720197 PASO DE LUZ	0.50	\$400.00	200.00
640-070-42-31	720198 PASO DE LUZ	0.50	\$400.00	200.00
640-070-42-32	720199 PASO DE LUZ	0.50	\$400.00	200.00
640-070-42-33	705200 PASO DE LUZ	0.50	\$400.00	200.00
640-070-42-34	705201 PASO DE LUZ	0.50	\$400.00	200.00
640-070-42-35	705202 PASO DE LUZ	0.50	\$400.00	200.00
640-070-42-36	705203 PASO DE LUZ	0.50	\$400.00	200.00
640-070-42-37	705204 PASO DE LUZ	0.50	\$400.00	200.00
640-070-42-38	705205 PASO DE LUZ	0.50	\$400.00	200.00
640-070-42-39	715206 PASO DE LUZ	0.50	\$400.00	200.00
640-070-42-40	715207 PASO DE LUZ	0.50	\$400.00	200.00
640-070-42-41	715208 PASO DE LUZ	0.50	\$400.00	200.00
640-070-42-42	715209 PASO DE LUZ	0.50	\$400.00	200.00
640-070-42-43	725210 PASO DE LUZ	0.50	\$400.00	200.00
640-070-42-44	725211 PASO DE LUZ	0.50	\$400.00	200.00
640-070-42-45	725212 PASO DE LUZ	0.50	\$400.00	200.00
640-070-42-46	725213 PASO DE LUZ	0.50	\$400.00	200.00
640-070-42-47	735214 PASO DE LUZ	0.50	\$400.00	200.00

APN	SITUS ADDRESS	EDU	APPLIED RATE	CHARGE
640-070-42-48	735215 PASO DE LUZ	0.50	\$400.00	200.00
640-070-42-49	735216 PASO DE LUZ	0.50	\$400.00	200.00
640-070-42-50	735217 PASO DE LUZ	0.50	\$400.00	200.00
640-070-42-51	740286 PASO DE LUZ	0.50	\$400.00	200.00
640-070-42-52	740287 PASO DE LUZ	0.50	\$400.00	200.00
640-070-42-53	740288 PASO DE LUZ	0.50	\$400.00	200.00
640-070-42-54	740289 PASO DE LUZ	0.50	\$400.00	200.00
640-070-42-55	730290 PASO DE LUZ	0.50	\$400.00	200.00
640-070-42-56	730291 PASO DE LUZ	0.50	\$400.00	200.00
640-070-42-57	730292 PASO DE LUZ	0.50	\$400.00	200.00
640-070-42-58	730293 PASO DE LUZ	0.50	\$400.00	200.00
640-070-42-59	720294 PASO DE LUZ	0.50	\$400.00	200.00
640-070-42-60	720295 PASO DE LUZ	0.50	\$400.00	200.00
640-070-42-61	720296 PASO DE LUZ	0.50	\$400.00	200.00
640-070-42-62	720297 PASO DE LUZ	0.50	\$400.00	200.00
640-070-42-63	720298 PASO DE LUZ	0.50	\$400.00	200.00
640-070-42-64	720299 PASO DE LUZ	0.50	\$400.00	200.00
640-070-43-01	745118 PASO DE LUZ	0.50	\$400.00	200.00
640-070-43-02	745119 PASO DE LUZ	0.50	\$400.00	200.00
640-070-43-03	745120 PASO DE LUZ	0.50	\$400.00	200.00
640-070-43-04	745121 PASO DE LUZ	0.50	\$400.00	200.00
640-070-43-05	745122 PASO DE LUZ	0.50	\$400.00	200.00
640-070-43-06	745123 PASO DE LUZ	0.50	\$400.00	200.00
640-070-43-07	755124 PASO DE LUZ	0.50	\$400.00	200.00
640-070-43-08	755125 PASO DE LUZ	0.50	\$400.00	200.00
640-070-43-09	755126 PASO DE LUZ	0.50	\$400.00	200.00
640-070-43-10	755127 PASO DE LUZ	0.50	\$400.00	200.00
640-070-43-11	755128 PASO DE LUZ	0.50	\$400.00	200.00
640-070-43-12	755129 PASO DE LUZ	0.50	\$400.00	200.00
640-070-43-13	765130 PASO DE LUZ	0.50	\$400.00	200.00
640-070-43-14	765131 PASO DE LUZ	0.50	\$400.00	200.00
640-070-43-15	765132 PASO DE LUZ	0.50	\$400.00	200.00
640-070-43-16	765133 PASO DE LUZ	0.50	\$400.00	200.00
640-070-43-17	775134 PASO DE LUZ	0.50	\$400.00	200.00
640-070-43-18	775135 PASO DE LUZ	0.50	\$400.00	200.00
640-070-43-19	775136 PASO DE LUZ	0.50	\$400.00	200.00
640-070-43-20	775137 PASO DE LUZ	0.50	\$400.00	200.00
640-070-43-21	775138 PASO DE LUZ	0.50	\$400.00	200.00
640-070-43-22	775139 PASO DE LUZ	0.50	\$400.00	200.00
640-070-43-23	785140 PASO DE LUZ	0.50	\$400.00	200.00
640-070-43-24	785141 PASO DE LUZ	0.50	\$400.00	200.00
640-070-43-25	785142 PASO DE LUZ	0.50	\$400.00	200.00
640-070-43-26	785143 PASO DE LUZ	0.50	\$400.00	200.00
640-070-43-27	760176 PASO DE LUZ	0.50	\$400.00	200.00
640-070-43-28	760177 PASO DE LUZ	0.50	\$400.00	200.00
640-070-43-29	760178 PASO DE LUZ	0.50	\$400.00	200.00
640-070-43-30	760179 PASO DE LUZ	0.50	\$400.00	200.00
640-070-43-31	760180 PASO DE LUZ	0.50	\$400.00	200.00
640-070-43-32	760181 PASO DE LUZ	0.50	\$400.00	200.00
640-070-43-33	745218 PASO DE LUZ	0.50	\$400.00	200.00
640-070-43-34	745219 PASO DE LUZ	0.50	\$400.00	200.00
640-070-43-35	745220 PASO DE LUZ	0.50	\$400.00	200.00
640-070-43-36	745221 PASO DE LUZ	0.50	\$400.00	200.00
640-070-43-37	745222 PASO DE LUZ	0.50	\$400.00	200.00
640-070-43-38	745223 PASO DE LUZ	0.50	\$400.00	200.00
640-070-43-39	755224 PASO DE LUZ	0.50	\$400.00	200.00
640-070-43-40	755225 PASO DE LUZ	0.50	\$400.00	200.00
640-070-43-41	755226 PASO DE LUZ	0.50	\$400.00	200.00
640-070-43-42	755227 PASO DE LUZ	0.50	\$400.00	200.00
640-070-43-43	755228 PASO DE LUZ	0.50	\$400.00	200.00



APN	SITUS ADDRESS	EDU	APPLIED RATE	CHARGE
640-070-43-44	755229 PASO DE LUZ	0.50	\$400.00	200.00
640-070-43-45	765230 PASO DE LUZ	0.50	\$400.00	200.00
640-070-43-46	765231 PASO DE LUZ	0.50	\$400.00	200.00
640-070-43-47	765232 PASO DE LUZ	0.50	\$400.00	200.00
640-070-43-48	765233 PASO DE LUZ	0.50	\$400.00	200.00
640-070-43-49	775234 PASO DE LUZ	0.50	\$400.00	200.00
640-070-43-50	775235 PASO DE LUZ	0.50	\$400.00	200.00
640-070-43-51	775236 PASO DE LUZ	0.50	\$400.00	200.00
640-070-43-52	775237 PASO DE LUZ	0.50	\$400.00	200.00
640-070-43-53	775238 PASO DE LUZ	0.50	\$400.00	200.00
640-070-43-54	775239 PASO DE LUZ	0.50	\$400.00	200.00
640-070-43-55	785240 PASO DE LUZ	0.50	\$400.00	200.00
640-070-43-56	785241 PASO DE LUZ	0.50	\$400.00	200.00
640-251-27-00	1116 SUNDOWN LN	1.00	\$400.00	400.00
640-251-07-00	692 RAINBOW DR	1.00	\$400.00	400.00
640-251-40-00	1168 SUNDOWN LN	1.00	\$400.00	400.00
640-251-03-00	684 RAINBOW DR	1.00	\$400.00	400.00
640-251-04-00	686 RAINBOW DR	1.00	\$400.00	400.00
640-251-22-00	1101 SUNDOWN LN	1.00	\$400.00	400.00
640-251-17-00	703 SUNDANCE CT	1.00	\$400.00	400.00
640-251-26-00	1112 SUNDOWN LN	1.00	\$400.00	400.00
640-251-39-00	1164 SUNDOWN LN	1.00	\$400.00	400.00
640-251-43-00	677 RAINBOW DR	1.00	\$400.00	400.00
640-251-23-00	1100 SUNDOWN LN	1.00	\$400.00	400.00
640-251-32-00	1136 SUNDOWN LN	1.00	\$400.00	400.00
640-251-36-00	1152 SUNDOWN LN	1.00	\$400.00	400.00
640-251-25-00	1108 SUNDOWN LN	1.00	\$400.00	400.00
640-251-38-00	1160 SUNDOWN LN	1.00	\$400.00	400.00
640-251-16-00	705 SUNDANCE CT	1.00	\$400.00	400.00
640-251-12-00	706 SUNDANCE CT	1.00	\$400.00	400.00
640-251-02-00	682 RAINBOW DR	1.00	\$400.00	400.00
640-251-31-00	1132 SUNDOWN LN	1.00	\$400.00	400.00
640-251-19-00	1113 SUNDOWN LN	1.00	\$400.00	400.00
640-251-46-00	683 RAINBOW DR	1.00	\$400.00	400.00
640-251-06-00	690 RAINBOW DR	1.00	\$400.00	400.00
640-251-42-00	1176 SUNDOWN LN	1.00	\$400.00	400.00
640-251-35-00	1148 SUNDOWN LN	1.00	\$400.00	400.00
640-251-21-00	1105 SUNDOWN LN	1.00	\$400.00	400.00
640-251-24-00	1104 SUNDOWN LN	1.00	\$400.00	400.00
640-251-37-00	1156 SUNDOWN LN	1.00	\$400.00	400.00
640-251-09-00	700 SUNDANCE CT	1.00	\$400.00	400.00
640-251-15-00	707 SUNDANCE CT	1.00	\$400.00	400.00
640-251-11-00	704 SUNDANCE CT	1.00	\$400.00	400.00
640-251-30-00	1128 SUNDOWN LN	1.00	\$400.00	400.00
640-251-05-00	688 RAINBOW DR	1.00	\$400.00	400.00
640-251-18-00	701 SUNDANCE CT	1.00	\$400.00	400.00
640-251-41-00	1172 SUNDOWN LN	1.00	\$400.00	400.00
640-251-01-00	680 RAINBOW DR	1.00	\$400.00	400.00
640-251-34-00	1144 SUNDOWN LN	1.00	\$400.00	400.00
640-251-20-00	1109 SUNDOWN LN	1.00	\$400.00	400.00
640-251-28-00	1120 SUNDOWN LN	1.00	\$400.00	400.00
640-251-14-00	709 SUNDANCE CT	1.00	\$400.00	400.00
640-251-08-00	694 RAINBOW DR	1.00	\$400.00	400.00
640-251-10-00	702 SUNDANCE CT	1.00	\$400.00	400.00
640-251-13-00	708 SUNDANCE CT	1.00	\$400.00	400.00
640-251-29-00	1124 SUNDOWN LN	1.00	\$400.00	400.00
640-251-33-00	1140 SUNDOWN LN	1.00	\$400.00	400.00
640-251-44-00	679 RAINBOW DR	1.00	\$400.00	400.00
640-251-45-00	681 RAINBOW DR	1.00	\$400.00	400.00
640-070-43-57	785242 PASO DE LUZ	0.50	\$400.00	200.00

APN	SITUS ADDRESS	EDU	APPLIED RATE	CHARGE
640-070-43-58	785243 PASO DE LUZ	0.50	\$400.00	200.00
640-070-43-59	760276 PASO DE LUZ	0.50	\$400.00	200.00
640-070-43-60	760277 PASO DE LUZ	0.50	\$400.00	200.00
640-070-43-61	760278 PASO DE LUZ	0.50	\$400.00	200.00
640-070-43-62	760279 PASO DE LUZ	0.50	\$400.00	200.00
640-070-43-63	760280 PASO DE LUZ	0.50	\$400.00	200.00
640-070-43-64	760281 PASO DE LUZ	0.50	\$400.00	200.00
640-070-43-65	750#98 PASO DE LUZ	0.50	\$400.00	200.00
640-070-43-66	750#99 PASO DE LUZ	0.50	\$400.00	200.00
640-070-44-01	790144 PASO DE LUZ	0.50	\$400.00	200.00
640-070-44-02	790145 PASO DE LUZ	0.50	\$400.00	200.00
640-070-44-03	790146 PASO DE LUZ	0.50	\$400.00	200.00
640-070-44-04	790147 PASO DE LUZ	0.50	\$400.00	200.00
640-070-44-05	784148 PASO DE LUZ	0.50	\$400.00	200.00
640-070-44-06	784149 PASO DE LUZ	0.50	\$400.00	200.00
640-070-44-07	784150 PASO DE LUZ	0.50	\$400.00	200.00
640-070-44-08	784151 PASO DE LUZ	0.50	\$400.00	200.00
640-070-44-09	784152 PASO DE LUZ	0.50	\$400.00	200.00
640-070-44-10	784153 PASO DE LUZ	0.50	\$400.00	200.00
640-070-44-11	780154 PASO DE LUZ	0.50	\$400.00	200.00
640-070-44-12	780155 PASO DE LUZ	0.50	\$400.00	200.00
640-070-44-13	780156 PASO DE LUZ	0.50	\$400.00	200.00
640-070-44-14	780157 PASO DE LUZ	0.50	\$400.00	200.00
640-070-44-15	780158 PASO DE LUZ	0.50	\$400.00	200.00
640-070-44-16	780159 PASO DE LUZ	0.50	\$400.00	200.00
640-070-44-17	774160 PASO DE LUZ	0.50	\$400.00	200.00
640-070-44-18	774161 PASO DE LUZ	0.50	\$400.00	200.00
640-070-44-19	774162 PASO DE LUZ	0.50	\$400.00	200.00
640-070-44-20	774163 PASO DE LUZ	0.50	\$400.00	200.00
640-070-44-21	774164 PASO DE LUZ	0.50	\$400.00	200.00
640-070-44-22	774165 PASO DE LUZ	0.50	\$400.00	200.00
640-070-44-23	770166 PASO DE LUZ	0.50	\$400.00	200.00
640-070-44-24	770167 PASO DE LUZ	0.50	\$400.00	200.00
640-070-44-25	770168 PASO DE LUZ	0.50	\$400.00	200.00
640-070-44-26	770169 PASO DE LUZ	0.50	\$400.00	200.00
640-070-44-27	770170 PASO DE LUZ	0.50	\$400.00	200.00
640-070-44-28	770171 PASO DE LUZ	0.50	\$400.00	200.00
640-070-44-29	764172 PASO DE LUZ	0.50	\$400.00	200.00
640-070-44-30	764173 PASO DE LUZ	0.50	\$400.00	200.00
640-070-44-31	764174 PASO DE LUZ	0.50	\$400.00	200.00
640-070-44-32	764175 PASO DE LUZ	0.50	\$400.00	200.00
640-070-44-33	744182 PASO DE LUZ	0.50	\$400.00	200.00
640-070-44-34	744183 PASO DE LUZ	0.50	\$400.00	200.00
640-070-44-35	744184 PASO DE LUZ	0.50	\$400.00	200.00
640-070-44-36	744185 PASO DE LUZ	0.50	\$400.00	200.00
640-070-44-37	790244 PASO DE LUZ	0.50	\$400.00	200.00
640-070-44-38	790245 PASO DE LUZ	0.50	\$400.00	200.00
640-070-44-39	790246 PASO DE LUZ	0.50	\$400.00	200.00
640-070-44-40	790247 PASO DE LUZ	0.50	\$400.00	200.00
640-070-44-41	784248 PASO DE LUZ	0.50	\$400.00	200.00
640-070-44-42	784249 PASO DE LUZ	0.50	\$400.00	200.00
640-070-44-43	784250 PASO DE LUZ	0.50	\$400.00	200.00
640-070-44-44	784251 PASO DE LUZ	0.50	\$400.00	200.00
640-070-44-45	784252 PASO DE LUZ	0.50	\$400.00	200.00
640-070-44-46	784253 PASO DE LUZ	0.50	\$400.00	200.00
640-070-44-47	780254 PASO DE LUZ	0.50	\$400.00	200.00
640-070-44-48	780255 PASO DE LUZ	0.50	\$400.00	200.00
640-070-44-49	780256 PASO DE LUZ	0.50	\$400.00	200.00
640-070-44-50	780257 PASO DE LUZ	0.50	\$400.00	200.00
640-070-44-51	780258 PASO DE LUZ	0.50	\$400.00	200.00

APN	SITUS ADDRESS	EDU	APPLIED RATE	CHARGE
640-070-44-52	780259 PASO DE LUZ	0.50	\$400.00	200.00
640-070-44-53	774260 PASO DE LUZ	0.50	\$400.00	200.00
640-070-44-54	774261 PASO DE LUZ	0.50	\$400.00	200.00
640-070-44-55	774262 PASO DE LUZ	0.50	\$400.00	200.00
640-070-44-56	774263 PASO DE LUZ	0.50	\$400.00	200.00
640-070-44-57	774264 PASO DE LUZ	0.50	\$400.00	200.00
640-070-44-58	774265 PASO DE LUZ	0.50	\$400.00	200.00
640-070-44-59	770266 PASO DE LUZ	0.50	\$400.00	200.00
640-070-44-60	770267 PASO DE LUZ	0.50	\$400.00	200.00
640-070-44-61	770268 PASO DE LUZ	0.50	\$400.00	200.00
640-070-44-62	770269 PASO DE LUZ	0.50	\$400.00	200.00
640-070-44-63	770270 PASO DE LUZ	0.50	\$400.00	200.00
640-070-44-64	770271 PASO DE LUZ	0.50	\$400.00	200.00
640-070-44-65	764272 PASO DE LUZ	0.50	\$400.00	200.00
640-070-44-66	764273 PASO DE LUZ	0.50	\$400.00	200.00
640-070-44-67	764274 PASO DE LUZ	0.50	\$400.00	200.00
640-070-44-68	764275 PASO DE LUZ	0.50	\$400.00	200.00
640-070-44-69	744282 PASO DE LUZ	0.50	\$400.00	200.00
640-070-44-70	744283 PASO DE LUZ	0.50	\$400.00	200.00
640-070-44-71	744284 PASO DE LUZ	0.50	\$400.00	200.00
640-070-44-72	744285 PASO DE LUZ	0.50	\$400.00	200.00
640-260-21-00	651 INDIGO CANYON RD	1.00	\$400.00	400.00
640-252-21-00	1210 SUNDROP CT	1.00	\$400.00	400.00
640-260-34-00	1044 PACIFIC HILL ST	1.00	\$400.00	400.00
640-260-61-00	650 INDIGO CANYON RD	1.00	\$400.00	400.00
640-271-47-00	664 CRESCENT DR	1.00	\$400.00	400.00
640-252-31-00	676 DIAMOND DR	1.00	\$400.00	400.00
640-252-49-00	670 RAINBOW DR	1.00	\$400.00	400.00
640-271-07-00	651 CRESCENT DR	1.00	\$400.00	400.00
640-271-14-00	665 CRESCENT DR	1.00	\$400.00	400.00
640-252-18-00	1222 SUNDROP CT	1.00	\$400.00	400.00
640-260-05-00	1129 CLOUDWALK CANYON DR	1.00	\$400.00	400.00
640-271-30-00	628 CRESCENT DR	1.00	\$400.00	400.00
640-271-38-00	1142 MERIDIAN LN	1.00	\$400.00	400.00
640-272-07-00	1173 FOXBORO AVE	1.00	\$400.00	400.00
640-271-54-00	608 CRESCENT DR	1.00	\$400.00	400.00
640-272-36-00	1198 DIAMOND CT	1.00	\$400.00	400.00
640-252-22-00	1221 EQUINOX WAY	1.00	\$400.00	400.00
640-252-58-00	675 RAINBOW DR	1.00	\$400.00	400.00
640-260-74-00	605 INDIGO CANYON RD	1.00	\$400.00	400.00
640-272-14-00	641 CRESCENT DR	1.00	\$400.00	400.00
640-272-39-00	624 DIAMOND DR	1.00	\$400.00	400.00
640-252-45-00	660 RAINBOW DR	1.00	\$400.00	400.00
640-252-20-00	1214 SUNDROP CT	1.00	\$400.00	400.00
640-252-38-00	648 DIAMOND DR	1.00	\$400.00	400.00
640-260-01-00	1145 CLOUDWALK CANYON DR	1.00	\$400.00	400.00
640-260-28-00	615 INDIGO CANYON RD	1.00	\$400.00	400.00
640-260-70-00	604 INDIGO CANYON RD	1.00	\$400.00	400.00
640-260-58-00	1116 CLOUDWALK CANYON DR	1.00	\$400.00	400.00
640-271-53-00	606 CRESCENT DR	1.00	\$400.00	400.00
640-272-03-00	1149 FOXBORO AVE	1.00	\$400.00	400.00
640-260-25-00	631 INDIGO CANYON RD	1.00	\$400.00	400.00
640-272-44-00	609 DIAMOND DR	1.00	\$400.00	400.00
640-260-59-00	1112 CLOUDWALK CANYON DR	1.00	\$400.00	400.00
640-252-16-00	1219 SUNDROP CT	1.00	\$400.00	400.00
640-260-68-00	614 INDIGO CANYON RD	1.00	\$400.00	400.00
640-252-05-00	657 DIAMOND DR	1.00	\$400.00	400.00
640-271-50-00	600 CRESCENT DR	1.00	\$400.00	400.00
640-252-25-00	1233 EQUINOX WAY	1.00	\$400.00	400.00
640-252-51-00	674 RAINBOW DR	1.00	\$400.00	400.00

APN	SITUS ADDRESS	EDU	APPLIED RATE	CHARGE
640-272-42-00	601 DIAMOND DR	1.00	\$400.00	400.00
640-271-43-00	1137 MERIDIAN LN	1.00	\$400.00	400.00
640-252-12-00	1204 HALLEY CT	1.00	\$400.00	400.00
640-260-09-00	1113 CLOUDWALK CANYON DR	1.00	\$400.00	400.00
640-252-01-00	641 DIAMOND DR	1.00	\$400.00	400.00
640-271-10-00	657 CRESCENT DR	1.00	\$400.00	400.00
640-272-06-00	1167 FOXBORO AVE	1.00	\$400.00	400.00
640-272-35-00	552 SUNBURST LN	1.00	\$400.00	400.00
640-271-13-00	663 CRESCENT DR	1.00	\$400.00	400.00
640-260-51-00	1144 CLOUDWALK CANYON DR	1.00	\$400.00	400.00
640-260-15-00	681 INDIGO CANYON RD	1.00	\$400.00	400.00
640-260-40-00	1080 PACIFIC HILL ST	1.00	\$400.00	400.00
640-272-26-00	633 CRESCENT DR	1.00	\$400.00	400.00
640-260-60-00	1100 CLOUDWALK CANYON DR	1.00	\$400.00	400.00
640-271-48-00	668 CRESCENT DR	1.00	\$400.00	400.00
640-252-59-00	1185 SUNDOWN LN	1.00	\$400.00	400.00
640-260-24-00	635 INDIGO CANYON RD	1.00	\$400.00	400.00
640-272-04-00	1155 FOXBORO AVE	1.00	\$400.00	400.00
640-272-33-00	564 SUNBURST LN	1.00	\$400.00	400.00
640-260-11-00	1105 CLOUDWALK CANYON DR	1.00	\$400.00	400.00
640-260-55-00	1128 CLOUDWALK CANYON DR	1.00	\$400.00	400.00
640-271-17-00	671 CRESCENT DR	1.00	\$400.00	400.00
640-272-22-00	625 CRESCENT DR	1.00	\$400.00	400.00
640-272-13-00	639 CRESCENT DR	1.00	\$400.00	400.00
640-260-44-00	687 NAPLES ST EAST	1.00	\$400.00	400.00
640-260-64-00	634 INDIGO CANYON RD	1.00	\$400.00	400.00
640-260-20-00	655 INDIGO CANYON RD	1.00	\$400.00	400.00
640-271-08-00	653 CRESCENT DR	1.00	\$400.00	400.00
640-271-37-00	1136 MERIDIAN LN	1.00	\$400.00	400.00
640-252-24-00	1229 EQUINOX WAY	1.00	\$400.00	400.00
640-272-10-00	575 SUNBURST LN	1.00	\$400.00	400.00
640-251-47-00	685 RAINBOW DR	1.00	\$400.00	400.00
640-260-49-00	697 NAPLES ST EAST	1.00	\$400.00	400.00
640-252-41-00	(N) MEDICAL CENTER DR	0.00	\$400.00	0.00
640-272-43-00	605 DIAMOND DR	1.00	\$400.00	400.00
640-260-19-00	661 INDIGO CANYON RD	1.00	\$400.00	400.00
640-260-37-00	1062 PACIFIC HILL ST	1.00	\$400.00	400.00
640-271-44-00	1131 MERIDIAN LN	1.00	\$400.00	400.00
640-271-49-00	670 CRESCENT DR	1.00	\$400.00	400.00
640-252-29-00	684 DIAMOND DR	1.00	\$400.00	400.00
640-251-53-00	1181 SUNDOWN LN	1.00	\$400.00	400.00
640-271-33-00	638 CRESCENT DR	1.00	\$400.00	400.00
640-272-38-00	628 DIAMOND DR	1.00	\$400.00	400.00
640-260-10-00	1109 CLOUDWALK CANYON DR	1.00	\$400.00	400.00
640-252-13-00	1200 HALLEY CT	1.00	\$400.00	400.00
640-271-45-00	1125 MERIDIAN LN	1.00	\$400.00	400.00
640-251-52-00	1177 SUNDOWN LN	1.00	\$400.00	400.00
640-252-53-00	678 RAINBOW DR	1.00	\$400.00	400.00
640-272-21-00	623 CRESCENT DR	1.00	\$400.00	400.00
640-271-05-00	1125 FOXBORO AVE	1.00	\$400.00	400.00
640-260-50-00	699 NAPLES ST EAST	1.00	\$400.00	400.00
640-271-01-00	1101 FOXBORO AVE	1.00	\$400.00	400.00
640-260-67-00	620 INDIGO CANYON RD	1.00	\$400.00	400.00
640-260-54-00	1132 CLOUDWALK CANYON DR	1.00	\$400.00	400.00
640-271-18-00	673 CRESCENT DR	1.00	\$400.00	400.00
640-271-58-00	N NAPLES ST	0.00	\$400.00	0.00
640-252-44-00	658 RAINBOW DR	1.00	\$400.00	400.00
640-271-20-00	603 CRESCENT DR	1.00	\$400.00	400.00
640-260-14-00	685 INDIGO CANYON RD	1.00	\$400.00	400.00
640-252-32-00	672 DIAMOND DR	1.00	\$400.00	400.00

APN	SITUS ADDRESS	EDU	APPLIED RATE	CHARGE
640-272-52-00	SITUS NOT AVAILABLE	0.00	\$400.00	0.00
640-260-41-00	1086 PACIFIC HILL ST	1.00	\$400.00	400.00
640-252-04-00	653 DIAMOND DR	1.00	\$400.00	400.00
640-260-08-00	1117 CLOUDWALK CANYON DR	1.00	\$400.00	400.00
640-252-39-00	644 DIAMOND DR	1.00	\$400.00	400.00
640-272-19-00	619 CRESCENT DR	1.00	\$400.00	400.00
640-260-45-00	689 NAPLES ST EAST	1.00	\$400.00	400.00
640-252-36-00	656 DIAMOND DR	1.00	\$400.00	400.00
640-260-48-00	695 NAPLES ST EAST	1.00	\$400.00	400.00
640-252-40-00	640 DIAMOND DR	1.00	\$400.00	400.00
640-271-24-00	611 CRESCENT DR	1.00	\$400.00	400.00
640-260-33-00	1063 PACIFIC HILL ST	1.00	\$400.00	400.00
640-271-51-00	602 CRESCENT DR	1.00	\$400.00	400.00
640-252-08-00	1209 HALLEY CT	1.00	\$400.00	400.00
640-272-16-00	645 CRESCENT DR	1.00	\$400.00	400.00
640-271-28-00	624 CRESCENT DR	1.00	\$400.00	400.00
640-252-48-00	668 RAINBOW DR	1.00	\$400.00	400.00
640-271-11-00	659 CRESCENT DR	1.00	\$400.00	400.00
640-271-55-00	610 CRESCENT DR	1.00	\$400.00	400.00
640-272-12-00	637 CRESCENT DR	1.00	\$400.00	400.00
640-272-29-00	588 SUNBURST LN	1.00	\$400.00	400.00
640-260-17-00	671 INDIGO CANYON RD	1.00	\$400.00	400.00
640-272-46-00	617 DIAMOND DR	1.00	\$400.00	400.00
640-271-15-00	667 CRESCENT DR	1.00	\$400.00	400.00
640-271-09-00	655 CRESCENT DR	1.00	\$400.00	400.00
640-260-57-00	1120 CLOUDWALK CANYON DR	1.00	\$400.00	400.00
640-260-63-00	640 INDIGO CANYON RD	1.00	\$400.00	400.00
640-252-26-00	696 DIAMOND DR	1.00	\$400.00	400.00
640-252-50-00	672 RAINBOW DR	1.00	\$400.00	400.00
640-271-41-00	1149 MERIDIAN LN	1.00	\$400.00	400.00
640-272-31-00	576 SUNBURST LN	1.00	\$400.00	400.00
640-260-23-00	641 INDIGO CANYON RD	1.00	\$400.00	400.00
640-272-02-00	1143 FOXBORO AVE	1.00	\$400.00	400.00
640-271-46-00	662 CRESCENT DR	1.00	\$400.00	400.00
640-272-09-00	1185 FOXBORO AVE	1.00	\$400.00	400.00
640-272-20-00	621 CRESCENT DR	1.00	\$400.00	400.00
640-272-37-00	632 DIAMOND DR	1.00	\$400.00	400.00
640-252-54-00	1180 SUNDOWN LN	1.00	\$400.00	400.00
640-252-14-00	1211 SUNDROP CT	1.00	\$400.00	400.00
640-271-06-00	1131 FOXBORO AVE	1.00	\$400.00	400.00
640-260-13-00	691 INDIGO CANYON RD	1.00	\$400.00	400.00
640-251-51-00	1173 SUNDOWN LN	1.00	\$400.00	400.00
640-272-24-00	629 CRESCENT DR	1.00	\$400.00	400.00
640-272-49-00	629 DIAMOND DR	1.00	\$400.00	400.00
640-271-02-00	1107 FOXBORO AVE	1.00	\$400.00	400.00
640-271-32-00	634 CRESCENT DR	1.00	\$400.00	400.00
640-260-42-00	1092 PACIFIC HILL ST	1.00	\$400.00	400.00
640-260-39-00	1074 PACIFIC HILL ST	1.00	\$400.00	400.00
640-260-07-00	1121 CLOUDWALK CANYON DR	1.00	\$400.00	400.00
640-252-03-00	649 DIAMOND DR	1.00	\$400.00	400.00
640-272-18-00	649 CRESCENT DR	1.00	\$400.00	400.00
640-251-49-00	1165 SUNDOWN LN	1.00	\$400.00	400.00
640-252-33-00	668 DIAMOND DR	1.00	\$400.00	400.00
640-271-25-00	613 CRESCENT DR	1.00	\$400.00	400.00
640-271-52-00	604 CRESCENT DR	1.00	\$400.00	400.00
640-260-47-00	693 NAPLES ST EAST	1.00	\$400.00	400.00
640-260-03-00	1137 CLOUDWALK CANYON DR	1.00	\$400.00	400.00
640-252-07-00	1205 HALLEY CT	1.00	\$400.00	400.00
640-271-12-00	661 CRESCENT DR	1.00	\$400.00	400.00
640-271-29-00	626 CRESCENT DR	1.00	\$400.00	400.00

APN	SITUS ADDRESS	EDU	APPLIED RATE	CHARGE
640-272-15-00	643 CRESCENT DR	1.00	\$400.00	400.00
640-252-47-00	664 RAINBOW DR	1.00	\$400.00	400.00
640-260-36-00	1056 PACIFIC HILL ST	1.00	\$400.00	400.00
640-271-56-00	612 CRESCENT DR	1.00	\$400.00	400.00
640-260-32-00	1069 PACIFIC HILL ST	1.00	\$400.00	400.00
640-272-28-00	594 SUNBURST LN	1.00	\$400.00	400.00
640-272-45-00	613 DIAMOND DR	1.00	\$400.00	400.00
640-260-22-00	645 INDIGO CANYON RD	1.00	\$400.00	400.00
640-271-39-00	1148 MERIDIAN LN	1.00	\$400.00	400.00
640-260-66-00	624 INDIGO CANYON RD	1.00	\$400.00	400.00
640-252-17-00	1223 SUNDROP CT	1.00	\$400.00	400.00
640-271-42-00	1143 MERIDIAN LN	1.00	\$400.00	400.00
640-272-30-00	582 SUNBURST LN	1.00	\$400.00	400.00
640-260-62-00	644 INDIGO CANYON RD	1.00	\$400.00	400.00
640-252-57-00	1192 SUNDOWN LN	1.00	\$400.00	400.00
640-260-26-00	625 INDIGO CANYON RD	1.00	\$400.00	400.00
640-260-52-00	1140 CLOUDWALK CANYON DR	1.00	\$400.00	400.00
640-252-55-00	1184 SUNDOWN LN	1.00	\$400.00	400.00
640-251-50-00	1169 SUNDOWN LN	1.00	\$400.00	400.00
640-271-03-00	1113 FOXBORO AVE	1.00	\$400.00	400.00
640-271-35-00	1124 MERIDIAN LN	1.00	\$400.00	400.00
640-260-29-00	611 INDIGO CANYON RD	1.00	\$400.00	400.00
640-260-12-00	1101 CLOUDWALK CANYON DR	1.00	\$400.00	400.00
640-272-08-00	1179 FOXBORO AVE	1.00	\$400.00	400.00
640-272-23-00	627 CRESCENT DR	1.00	\$400.00	400.00
640-272-48-00	625 DIAMOND DR	1.00	\$400.00	400.00
640-252-28-00	688 DIAMOND DR	1.00	\$400.00	400.00
640-260-56-00	1124 CLOUDWALK CANYON DR	1.00	\$400.00	400.00
640-251-54-00	N NAPLES ST	0.00	\$400.00	0.00
640-252-15-00	1215 SUNDROP CT	1.00	\$400.00	400.00
640-271-31-00	630 CRESCENT DR	1.00	\$400.00	400.00
640-252-11-00	1208 HALLEY CT	1.00	\$400.00	400.00
640-260-16-00	675 INDIGO CANYON RD	1.00	\$400.00	400.00
640-252-02-00	645 DIAMOND DR	1.00	\$400.00	400.00
640-260-38-00	1068 PACIFIC HILL ST	1.00	\$400.00	400.00
640-271-22-00	607 CRESCENT DR	1.00	\$400.00	400.00
640-252-30-00	680 DIAMOND DR	1.00	\$400.00	400.00
640-252-46-00	662 RAINBOW DR	1.00	\$400.00	400.00
640-260-71-00	600 INDIGO CANYON RD	1.00	\$400.00	400.00
640-260-43-00	1098 PACIFIC HILL ST	1.00	\$400.00	400.00
640-272-50-00	500 NAPLES ST EAST	0.00	\$400.00	0.00
640-272-17-00	647 CRESCENT DR	1.00	\$400.00	400.00
640-251-48-00	1161 SUNDOWN LN	1.00	\$400.00	400.00
640-252-34-00	664 DIAMOND DR	1.00	\$400.00	400.00
640-252-42-00	(N) NAPLES ST	0.00	\$400.00	0.00
640-252-09-00	1213 HALLEY CT	1.00	\$400.00	400.00
640-260-78-00	688 TELEGRAPH CANYON RD	0.00	\$400.00	0.00
640-271-26-00	615 CRESCENT DR	1.00	\$400.00	400.00
640-260-46-00	691 NAPLES ST EAST	1.00	\$400.00	400.00
640-252-06-00	1201 HALLEY CT	1.00	\$400.00	400.00
640-272-40-00	620 DIAMOND DR	1.00	\$400.00	400.00
640-260-35-00	1050 PACIFIC HILL ST	1.00	\$400.00	400.00
640-252-10-00	1212 HALLEY CT	1.00	\$400.00	400.00
640-252-19-00	1218 SUNDROP CT	1.00	\$400.00	400.00
640-252-23-00	1225 EQUINOX WAY	1.00	\$400.00	400.00
640-252-27-00	692 DIAMOND DR	1.00	\$400.00	400.00
640-252-35-00	660 DIAMOND DR	1.00	\$400.00	400.00
640-252-37-00	652 DIAMOND DR	1.00	\$400.00	400.00
640-252-52-00	676 RAINBOW DR	1.00	\$400.00	400.00
640-252-56-00	1188 SUNDOWN LN	1.00	\$400.00	400.00

APN	SITUS ADDRESS	EDU	APPLIED RATE	CHARGE
640-260-02-00	1141 CLOUDWALK CANYON DR	1.00	\$400.00	400.00
640-260-04-00	1133 CLOUDWALK CANYON DR	1.00	\$400.00	400.00
640-260-06-00	1125 CLOUDWALK CANYON DR	1.00	\$400.00	400.00
640-260-18-00	665 INDIGO CANYON RD	1.00	\$400.00	400.00
640-260-27-00	621 INDIGO CANYON RD	1.00	\$400.00	400.00
640-260-31-00	1075 PACIFIC HILL ST	1.00	\$400.00	400.00
640-260-53-00	1136 CLOUDWALK CANYON DR	1.00	\$400.00	400.00
640-260-65-00	630 INDIGO CANYON RD	1.00	\$400.00	400.00
640-260-69-00	610 INDIGO CANYON RD	1.00	\$400.00	400.00
640-260-76-00	T TELEGRAPH CANYON RD	0.00	\$400.00	0.00
640-271-04-00	1119 FOXBORO AVE	1.00	\$400.00	400.00
640-271-16-00	669 CRESCENT DR	1.00	\$400.00	400.00
640-271-19-00	601 CRESCENT DR	1.00	\$400.00	400.00
640-271-21-00	605 CRESCENT DR	1.00	\$400.00	400.00
640-271-23-00	609 CRESCENT DR	1.00	\$400.00	400.00
640-271-27-00	617 CRESCENT DR	1.00	\$400.00	400.00
640-271-34-00	642 CRESCENT DR	1.00	\$400.00	400.00
640-271-36-00	1130 MERIDIAN LN	1.00	\$400.00	400.00
640-271-40-00	1155 MERIDIAN LN	1.00	\$400.00	400.00
640-271-57-00	N NAPLES ST	0.00	\$400.00	0.00
640-272-01-00	1137 FOXBORO AVE	1.00	\$400.00	400.00
640-272-05-00	1161 FOXBORO AVE	1.00	\$400.00	400.00
640-272-11-00	581 SUNBURST LN	1.00	\$400.00	400.00
640-272-25-00	631 CRESCENT DR	1.00	\$400.00	400.00
640-272-27-00	635 CRESCENT DR	1.00	\$400.00	400.00
640-272-32-00	570 SUNBURST LN	1.00	\$400.00	400.00
640-272-34-00	558 SUNBURST LN	1.00	\$400.00	400.00
640-272-41-00	616 DIAMOND DR	1.00	\$400.00	400.00
640-272-47-00	621 DIAMOND DR	1.00	\$400.00	400.00
640-272-51-00	N NAPLES ST	0.00	\$400.00	0.00
<b>Total:</b>		<b>436.00</b>		<b>\$174,400.00</b>
<b>Total Parcel Count:</b>				<b>503</b>



**City of Chula Vista**  
**OSD No. 20 - Desilting Basin at East H Street (Zone 1)**  
**Fiscal Year 2016/17 Preliminary Roll**

APN	SITUS ADDRESS	EDU	APPLIED RATE	CHARGE
593-141-01-00	509 LAS ESTANCIAS DR	0.14	\$68.88	\$9.64
593-141-02-00	505 LAS ESTANCIAS DR	0.14	\$68.88	9.64
593-141-04-00	1169 CARLOS CANYON DR	0.14	\$68.88	9.64
593-141-05-00	1165 CARLOS CANYON DR	0.14	\$68.88	9.64
593-141-03-00	501 LAS ESTANCIAS DR	0.14	\$68.88	9.64
593-141-06-00	1161 CARLOS CANYON DR	0.14	\$68.88	9.64
593-141-10-00	1145 CARLOS CANYON DR	0.14	\$68.88	9.64
593-141-07-00	1157 CARLOS CANYON DR	0.14	\$68.88	9.64
593-141-08-00	1153 CARLOS CANYON DR	0.14	\$68.88	9.64
593-141-09-00	1149 CARLOS CANYON DR	0.14	\$68.88	9.64
593-141-12-00	1137 CARLOS CANYON DR	0.14	\$68.88	9.64
593-141-13-00	1133 CARLOS CANYON DR	0.14	\$68.88	9.64
593-141-11-00	1141 CARLOS CANYON DR	0.14	\$68.88	9.64
593-141-14-00	1129 CARLOS CANYON DR	0.14	\$68.88	9.64
593-141-16-00	1121 CARLOS CANYON DR	0.14	\$68.88	9.64
593-370-02-00	1043 GALDAR PL	0.33	\$68.88	22.72
593-141-17-00	1117 CARLOS CANYON DR	0.14	\$68.88	9.64
593-370-07-00	1053 GALDAR PL	0.33	\$68.88	22.72
593-370-12-00	1042 GALDAR PL	0.33	\$68.88	22.72
593-370-11-00	1044 GALDAR PL	0.33	\$68.88	22.72
593-370-13-00	1040 GALDAR PL	0.33	\$68.88	22.72
593-141-15-00	1125 CARLOS CANYON DR	0.14	\$68.88	9.64
593-370-10-00	1046 GALDAR PL	0.33	\$68.88	22.72
593-370-08-00	1050 GALDAR PL	0.33	\$68.88	22.72
593-370-03-00	1045 GALDAR PL	0.33	\$68.88	22.72
593-370-04-00	1047 GALDAR PL	0.33	\$68.88	22.72
593-370-05-00	1049 GALDAR PL	0.33	\$68.88	22.72
593-370-06-00	1051 GALDAR PL	0.33	\$68.88	22.72
593-370-09-00	1048 GALDAR PL	0.33	\$68.88	22.72
593-370-14-00	1041 ARDILLA PL	0.33	\$68.88	22.72
593-370-16-00	1045 ARDILLA PL	0.33	\$68.88	22.72
593-371-36-00	628 SERRANO LN	0.33	\$68.88	22.72
593-371-37-00	626 SERRANO LN	0.33	\$68.88	22.72
593-371-39-00	622 SERRANO LN	0.33	\$68.88	22.72
593-371-45-00	1044 CAMINO ESPUELAS	0.33	\$68.88	22.72
593-371-49-00	575 PASEO ROSAL	0.33	\$68.88	22.72
593-372-28-00	931 PALENCIA PL	0.33	\$68.88	22.72
593-372-29-00	933 PALENCIA PL	0.33	\$68.88	22.72
593-372-30-00	935 PALENCIA PL	0.33	\$68.88	22.72
593-372-31-00	937 PALENCIA PL	0.33	\$68.88	22.72
593-372-32-00	939 PALENCIA PL	0.33	\$68.88	22.72
593-372-33-00	941 PALENCIA PL	0.33	\$68.88	22.72
593-372-34-00	522 PASEO BURGA	0.33	\$68.88	22.72
593-372-35-00	518 PASEO BURGA	0.33	\$68.88	22.72
593-372-36-00	514 PASEO BURGA	0.33	\$68.88	22.72
593-373-01-00	998 ROSAL CT	0.33	\$68.88	22.72
593-373-02-00	996 ROSAL CT	0.33	\$68.88	22.72
593-371-33-00	634 SERRANO LN	0.33	\$68.88	22.72
593-370-18-00	1049 ARDILLA PL	0.33	\$68.88	22.72
593-371-34-00	632 SERRANO LN	0.33	\$68.88	22.72
593-371-35-00	630 SERRANO LN	0.33	\$68.88	22.72
593-370-17-00	1047 ARDILLA PL	0.33	\$68.88	22.72
593-370-15-00	1043 ARDILLA PL	0.33	\$68.88	22.72



APN	SITUS ADDRESS	EDU	APPLIED RATE	CHARGE
593-371-38-00	624 SERRANO LN	0.33	\$68.88	22.72
593-371-41-00	618 SERRANO LN	0.33	\$68.88	22.72
593-371-40-00	620 SERRANO LN	0.33	\$68.88	22.72
593-371-42-00	616 SERRANO LN	0.33	\$68.88	22.72
593-371-43-00	614 SERRANO LN	0.33	\$68.88	22.72
593-371-44-00	1048 CAMINO ESPUELAS	0.33	\$68.88	22.72
593-371-47-00	567 PASEO ROSAL	0.33	\$68.88	22.72
593-371-46-00	563 PASEO ROSAL	0.33	\$68.88	22.72
593-371-48-00	571 PASEO ROSAL	0.33	\$68.88	22.72
593-373-03-00	994 ROSAL CT	0.33	\$68.88	22.72
593-373-04-00	992 ROSAL CT	0.33	\$68.88	22.72
593-373-05-00	990 ROSAL CT	0.33	\$68.88	22.72
593-373-06-00	988 ROSAL CT	0.33	\$68.88	22.72
593-373-07-00	986 ROSAL CT	0.33	\$68.88	22.72
593-373-08-00	984 ROSAL CT	0.33	\$68.88	22.72
594-121-58-00	732 MARBELLA CIR	0.14	\$68.88	9.64
594-121-59-00	724 MARBELLA CIR	0.14	\$68.88	9.64
594-121-60-00	722 MARBELLA CIR	0.14	\$68.88	9.64
594-121-61-00	720 MARBELLA CIR	0.14	\$68.88	9.64
594-121-62-00	1284 MARBELLA PL	0.14	\$68.88	9.64
594-121-63-00	1286 MARBELLA PL	0.14	\$68.88	9.64
594-121-64-00	1288 MARBELLA PL	0.14	\$68.88	9.64
594-121-65-00	1290 MARBELLA PL	0.14	\$68.88	9.64
594-121-66-00	1292 MARBELLA PL	0.14	\$68.88	9.64
594-121-67-00	1294 MARBELLA CT	0.14	\$68.88	9.64
594-121-68-00	1296 MARBELLA CT	0.14	\$68.88	9.64
594-121-69-00	1298 MARBELLA CT	0.14	\$68.88	9.64
594-121-70-00	1299 MARBELLA CT	0.14	\$68.88	9.64
594-121-71-00	1297 MARBELLA CT	0.14	\$68.88	9.64
594-121-72-00	1295 MARBELLA CT	0.14	\$68.88	9.64
594-121-73-00	1293 MARBELLA CT	0.14	\$68.88	9.64
594-121-74-00	1291 MARBELLA CT	0.14	\$68.88	9.64
594-122-57-00	663 ROSITA CT	0.33	\$68.88	22.72
594-122-58-00	667 ROSITA CT	0.33	\$68.88	22.72
594-122-59-00	671 ROSITA CT	0.33	\$68.88	22.72
594-122-60-00	670 ROSITA CT	0.33	\$68.88	22.72
594-122-61-00	668 ROSITA CT	0.33	\$68.88	22.72
594-122-62-00	662 ROSITA CT	0.33	\$68.88	22.72
594-122-63-00	658 ROSITA CT	0.33	\$68.88	22.72
593-381-11-00	889 LAGASCA PL	0.33	\$68.88	22.72
593-381-12-00	891 LAGASCA PL	0.33	\$68.88	22.72
593-381-13-00	893 LAGASCA PL	0.33	\$68.88	22.72
593-381-14-00	895 LAGASCA PL	0.33	\$68.88	22.72
593-381-15-00	897 LAGASCA PL	0.33	\$68.88	22.72
593-381-16-00	899 LAGASCA PL	0.33	\$68.88	22.72
593-381-17-00	894 LAGASCA PL	0.33	\$68.88	22.72
593-381-18-00	892 LAGASCA PL	0.33	\$68.88	22.72
593-381-19-00	890 LAGASCA PL	0.33	\$68.88	22.72
593-381-20-00	888 LAGASCA PL	0.33	\$68.88	22.72
593-381-21-00	886 LAGASCA PL	0.33	\$68.88	22.72
593-381-22-00	884 LAGASCA PL	0.33	\$68.88	22.72
593-381-23-00	882 LAGASCA PL	0.33	\$68.88	22.72
593-381-24-00	880 LAGASCA PL	0.33	\$68.88	22.72
593-381-25-00	878 LAGASCA PL	0.33	\$68.88	22.72
593-381-26-00	876 LAGASCA PL	0.33	\$68.88	22.72
593-381-27-00	874 LAGASCA PL	0.33	\$68.88	22.72
593-400-17-00	511 MONTERA CT	1.00	\$68.88	68.88
593-400-18-00	509 MONTERA CT	1.00	\$68.88	68.88
593-400-19-00	507 MONTERA CT	1.00	\$68.88	68.88
593-401-01-00	701 TERRA NOVA DR	1.00	\$68.88	68.88

APN	SITUS ADDRESS	EDU	APPLIED RATE	CHARGE
593-401-16-00	501 PLAZA DEL CID	1.00	\$68.88	68.88
593-401-17-00	509 PLAZA DEL CID	1.00	\$68.88	68.88
593-401-18-00	517 PLAZA DEL CID	1.00	\$68.88	68.88
593-401-19-00	525 PLAZA DEL CID	1.00	\$68.88	68.88
593-401-20-00	533 PLAZA DEL CID	1.00	\$68.88	68.88
593-401-21-00	541 PLAZA DEL CID CT	1.00	\$68.88	68.88
593-401-22-00	549 PLAZA DEL CID	1.00	\$68.88	68.88
593-401-23-00	557 PLAZA DEL CID	1.00	\$68.88	68.88
593-401-24-00	565 PLAZA DEL CID	1.00	\$68.88	68.88
593-401-25-00	573 PLAZA DEL CID	1.00	\$68.88	68.88
593-401-26-00	580 PLAZA DEL CID	1.00	\$68.88	68.88
593-401-27-00	572 PLAZA DEL CID	1.00	\$68.88	68.88
593-401-28-00	564 PLAZA DEL CID	1.00	\$68.88	68.88
594-122-64-00	654 ROSITA CT	0.33	\$68.88	22.72
594-122-65-00	650 ROSITA CT	0.33	\$68.88	22.72
594-122-66-00	1188 CALLE FLORECITA	0.33	\$68.88	22.72
594-122-67-00	1184 CALLE FLORECITA	0.33	\$68.88	22.72
594-122-68-00	1180 CALLE FLORECITA	0.33	\$68.88	22.72
594-430-01-00	582 VISTA MIRANDA	0.20	\$68.88	13.76
594-430-02-00	580 VISTA MIRANDA	0.20	\$68.88	13.76
594-430-03-00	578 VISTA MIRANDA	0.20	\$68.88	13.76
594-430-04-00	576 VISTA MIRANDA	0.20	\$68.88	13.76
594-430-05-00	574 VISTA MIRANDA	0.20	\$68.88	13.76
594-431-05-00	617 VIA ARMADO	0.20	\$68.88	13.76
594-431-06-00	620 VIA ARMADO	0.20	\$68.88	13.76
594-431-07-00	616 VIA ARMADO	0.20	\$68.88	13.76
594-431-08-00	612 VIA ARMADO	0.20	\$68.88	13.76
594-431-09-00	608 VIA ARMADO	0.20	\$68.88	13.76
594-431-10-00	604 VIA ARMADO	0.20	\$68.88	13.76
594-431-11-00	600 VIA ARMADO	0.20	\$68.88	13.76
594-431-12-00	1274 LA CRESCENTIA DR	0.20	\$68.88	13.76
594-431-13-00	1270 LA CRESCENTIA DR	0.20	\$68.88	13.76
594-431-14-00	1266 LA CRESCENTIA DR	0.20	\$68.88	13.76
594-431-15-00	1262 LA CRESCENTIA DR	0.20	\$68.88	13.76
594-431-16-00	1258 LA CRESCENTIA DR	0.20	\$68.88	13.76
594-431-17-00	1254 LA CRESCENTIA DR	0.20	\$68.88	13.76
594-431-18-00	1250 LA CRESCENTIA DR	0.20	\$68.88	13.76
594-431-19-00	563 VISTA MIRANDA	0.20	\$68.88	13.76
594-431-20-00	565 VISTA MIRANDA	0.20	\$68.88	13.76
594-431-21-00	567 VISTA MIRANDA	0.20	\$68.88	13.76
594-432-37-00	599 DAMAS PL	0.20	\$68.88	13.76
594-432-38-00	597 DAMAS PL	0.20	\$68.88	13.76
594-432-39-00	595 DAMAS PL	0.20	\$68.88	13.76
594-432-40-00	593 DAMAS PL	0.20	\$68.88	13.76
594-432-41-00	591 DAMAS PL	0.20	\$68.88	13.76
594-432-42-00	589 DAMAS PL	0.20	\$68.88	13.76
594-432-43-00	586 DAMAS PL	0.20	\$68.88	13.76
594-432-44-00	588 DAMAS PL	0.20	\$68.88	13.76
594-432-45-00	590 DAMAS PL	0.20	\$68.88	13.76
594-432-46-00	592 DAMAS PL	0.20	\$68.88	13.76
594-432-47-00	594 DAMAS PL	0.20	\$68.88	13.76
594-432-48-00	596 DAMAS PL	0.20	\$68.88	13.76
594-432-49-00	598 DAMAS PL	0.20	\$68.88	13.76
594-432-50-00	569 VIA LA PALOMA	0.20	\$68.88	13.76
594-432-51-00	571 VIA LA PALOMA	0.20	\$68.88	13.76
594-432-52-00	573 VIA LA PALOMA	0.20	\$68.88	13.76
594-432-53-00	575 VIA LA PALOMA	0.20	\$68.88	13.76
594-433-29-00	1285 POSITAS RD	0.20	\$68.88	13.76
594-433-30-00	1289 POSITAS RD	0.20	\$68.88	13.76
594-433-31-00	1293 POSITAS RD	0.20	\$68.88	13.76

APN	SITUS ADDRESS	EDU	APPLIED RATE	CHARGE
594-433-33-00	1296 POSITAS RD	0.20	\$68.88	13.76
594-433-34-00	1292 POSITAS RD	0.20	\$68.88	13.76
594-433-35-00	1288 POSITAS RD	0.20	\$68.88	13.76
594-433-36-00	1284 POSITAS RD	0.20	\$68.88	13.76
594-433-37-00	1280 POSITAS RD	0.20	\$68.88	13.76
594-433-38-00	631 FELINO WAY	0.20	\$68.88	13.76
594-433-39-00	635 FELINO WAY	0.20	\$68.88	13.76
594-433-40-00	639 FELINO WAY	0.20	\$68.88	13.76
594-433-41-00	671 FELINO WAY	0.20	\$68.88	13.76
594-433-42-00	675 FELINO WAY	0.20	\$68.88	13.76
594-433-43-00	679 FELINO WAY	0.20	\$68.88	13.76
594-433-44-00	683 FELINO WAY	0.20	\$68.88	13.76
594-433-45-00	687 FELINO WAY	0.20	\$68.88	13.76
594-433-46-00	691 FELINO WAY	0.20	\$68.88	13.76
640-031-27-00	528 BAYONA LOOP	0.33	\$68.88	22.72
640-031-28-00	526 BAYONA LOOP	0.33	\$68.88	22.72
640-031-30-00	1076 CAMINO ESPUELAS	0.33	\$68.88	22.72
640-031-31-00	1072 CAMINO ESPUELAS	0.33	\$68.88	22.72
640-031-32-00	1068 CAMINO ESPUELAS	0.33	\$68.88	22.72
640-031-33-00	598 PADRONE PL	0.33	\$68.88	22.72
640-031-34-00	594 PADRONE PL	0.33	\$68.88	22.72
640-031-35-00	590 PADRONE PL	0.33	\$68.88	22.72
640-031-36-00	591 PADRONE PL	0.33	\$68.88	22.72
640-031-29-00	1080 CAMINO ESPUELAS	0.33	\$68.88	22.72
640-031-38-00	599 PADRONE PL	0.33	\$68.88	22.72
640-031-39-00	524 BAYONA LOOP	0.33	\$68.88	22.72
640-031-40-00	522 BAYONA LOOP	0.33	\$68.88	22.72
640-031-41-00	520 BAYONA LOOP	0.33	\$68.88	22.72
640-031-42-00	1091 ESPUELAS CT	0.33	\$68.88	22.72
640-031-43-00	1093 ESPUELAS CT	0.33	\$68.88	22.72
640-032-53-00	581 BAYONA LOOP	0.33	\$68.88	22.72
640-032-54-00	583 BAYONA LOOP	0.33	\$68.88	22.72
640-032-55-00	585 BAYONA LOOP	0.33	\$68.88	22.72
640-032-56-00	587 BAYONA LOOP	0.33	\$68.88	22.72
640-032-57-00	589 BAYONA LOOP	0.33	\$68.88	22.72
640-032-58-00	591 BAYONA LOOP	0.33	\$68.88	22.72
640-032-59-00	593 BAYONA LOOP	0.33	\$68.88	22.72
640-032-63-00	563 PADRONE PL	0.33	\$68.88	22.72
640-032-64-00	567 PADRONE PL	0.33	\$68.88	22.72
640-033-01-00	592 BAYONA LOOP	0.33	\$68.88	22.72
640-033-02-00	590 BAYONA LOOP	0.33	\$68.88	22.72
640-033-03-00	588 BAYONA LOOP	0.33	\$68.88	22.72
640-033-04-00	586 BAYONA LOOP	0.33	\$68.88	22.72
640-033-05-00	584 BAYONA LOOP	0.33	\$68.88	22.72
640-033-06-00	608 ALEJANDRA PL	0.33	\$68.88	22.72
640-033-07-00	604 ALEJANDRA PL	0.33	\$68.88	22.72
640-031-37-00	595 PADRONE PL	0.33	\$68.88	22.72
640-021-38-00	833 VERIN LN	0.20	\$68.88	13.76
640-021-39-00	835 VERIN LN	0.20	\$68.88	13.76
640-021-40-00	837 VERIN LN	0.20	\$68.88	13.76
640-021-41-00	839 VERIN LN	0.20	\$68.88	13.76
640-021-42-00	841 VERIN LN	0.20	\$68.88	13.76
640-021-43-00	843 VERIN LN	0.20	\$68.88	13.76
640-021-44-00	845 VERIN LN	0.20	\$68.88	13.76
640-021-45-00	847 VERIN LN	0.20	\$68.88	13.76
640-021-46-00	849 VERIN LN	0.20	\$68.88	13.76
640-021-47-00	851 VERIN LN	0.20	\$68.88	13.76
640-021-48-00	853 VERIN LN	0.20	\$68.88	13.76
640-021-49-00	855 VERIN LN	0.20	\$68.88	13.76
640-021-50-00	681 AYAMONTE WAY	0.20	\$68.88	13.76

APN	SITUS ADDRESS	EDU	APPLIED RATE	CHARGE
640-021-51-00	683 AYAMONTE WAY	0.20	\$68.88	13.76
640-021-52-00	685 AYAMONTE WAY	0.20	\$68.88	13.76
640-021-53-00	687 AYAMONTE WAY	0.20	\$68.88	13.76
640-021-54-00	689 AYAMONTE WAY	0.20	\$68.88	13.76
640-022-55-00	690 ARGA PL	0.20	\$68.88	13.76
640-022-56-00	688 ARGA PL	0.20	\$68.88	13.76
640-022-57-00	686 ARGA PL	0.20	\$68.88	13.76
640-022-58-00	684 ARGA PL	0.20	\$68.88	13.76
640-022-59-00	682 ARGA PL	0.20	\$68.88	13.76
640-022-60-00	680 ARGA PL	0.20	\$68.88	13.76
640-023-01-00	698 MARCILLA WAY	0.20	\$68.88	13.76
640-023-02-00	696 MARCILLA WAY	0.20	\$68.88	13.76
640-023-03-00	694 MARCILLA WAY	0.20	\$68.88	13.76
640-023-04-00	692 MARCILLA WAY	0.20	\$68.88	13.76
640-023-05-00	690 MARCILLA WAY	0.20	\$68.88	13.76
640-023-06-00	688 MARCILLA WAY	0.20	\$68.88	13.76
640-023-07-00	686 MARCILLA WAY	0.20	\$68.88	13.76
640-023-08-00	684 MARCILLA WAY	0.20	\$68.88	13.76
640-023-09-00	682 MARCILLA WAY	0.20	\$68.88	13.76
640-023-10-00	680 MARCILLA WAY	0.20	\$68.88	13.76
640-023-11-00	678 MARCILLA WAY	0.20	\$68.88	13.76
640-033-08-00	600 ALEJANDRA PL	0.33	\$68.88	22.72
640-293-03-00	1025 TIERRA DEL REY	3.78	\$68.88	260.36
640-293-04-00	1045 TIERRA DEL RAY	4.58	\$68.88	315.46
640-293-27-00	1005 TIERRA DEL REY	3.92	\$68.88	270.00
640-293-28-00	1065 TIERRA DEL REY	5.52	\$68.88	380.20
640-322-26-00	1195 CAMINO BISCAY	0.20	\$68.88	13.76
640-322-27-00	1197 CAMINO BISCAY	0.20	\$68.88	13.76
640-322-11-00	758 PLAZA MIRODA	0.20	\$68.88	13.76
640-322-12-00	754 PLAZA MIRODA	0.20	\$68.88	13.76
640-322-13-00	750 PLAZA MIRODA	0.20	\$68.88	13.76
640-322-14-00	746 PLAZA MIRODA	0.20	\$68.88	13.76
640-322-15-00	742 PLAZA MIRODA	0.20	\$68.88	13.76
640-322-16-00	743 PLAZA MIRODA	0.20	\$68.88	13.76
640-322-17-00	747 PLAZA MIRODA	0.20	\$68.88	13.76
640-322-18-00	751 PLAZA MIRODA	0.20	\$68.88	13.76
640-322-19-00	755 PLAZA MIRODA	0.20	\$68.88	13.76
640-322-20-00	759 PLAZA MIRODA	0.20	\$68.88	13.76
640-322-21-00	763 PLAZA MIRODA	0.20	\$68.88	13.76
640-322-22-00	1187 CAMINO BISCAY	0.20	\$68.88	13.76
640-322-23-00	1189 CAMINO BISCAY	0.20	\$68.88	13.76
640-322-24-00	1191 CAMINO BISCAY	0.20	\$68.88	13.76
640-322-25-00	1193 CAMINO BISCAY	0.20	\$68.88	13.76
640-292-40-00	885 H ST EAST	1.44	\$68.88	99.18
640-292-44-00	810 PASEO DEL REY	0.57	\$68.88	39.26
640-292-46-00	818-20 PASEO DEL REY	5.68	\$68.88	391.22
640-292-47-00	800 PASEO DEL REY	1.50	\$68.88	103.32
640-293-06-00	1040201 TIERRA DEL REY	1.55	\$68.88	106.76
640-293-12-00	860 AMENA CT	1.67	\$68.88	115.02
640-293-15-00	864-70 AMENA CT	2.08	\$68.88	143.26
640-293-16-00	865 AMENA CT	1.32	\$68.88	90.92
640-293-17-00	870 CANARIOS CT	1.14	\$68.88	78.52
640-293-23-00	1000-20 TIERRA DEL REY	5.40	\$68.88	371.94
640-293-26-00	880 CANARIOS CT	1.90	\$68.88	130.86
640-310-44-00	925 NORELLA ST	0.20	\$68.88	13.76
640-310-45-00	929 NORELLA ST	0.20	\$68.88	13.76
640-310-46-00	935 NORELLA ST	0.20	\$68.88	13.76
640-310-47-00	939 NORELLA ST	0.20	\$68.88	13.76
640-310-48-00	941 NORELLA ST	0.20	\$68.88	13.76
640-310-49-00	945 NORELLA ST	0.20	\$68.88	13.76

APN	SITUS ADDRESS	EDU	APPLIED RATE	CHARGE
640-310-50-00	949 NORELLA ST	0.20	\$68.88	13.76
640-310-51-00	951 NORELLA ST	0.20	\$68.88	13.76
640-310-52-00	955 NORELLA ST	0.20	\$68.88	13.76
640-310-53-00	959 NORELLA ST	0.20	\$68.88	13.76
640-310-54-00	961 NORELLA ST	0.20	\$68.88	13.76
640-310-55-00	965 NORELLA ST	0.20	\$68.88	13.76
640-310-56-00	969 NORELLA ST	0.20	\$68.88	13.76
640-310-57-00	740 ESLA DR	0.20	\$68.88	13.76
640-310-58-00	736 ESLA DR	0.20	\$68.88	13.76
640-310-59-00	732 ESLA DR	0.20	\$68.88	13.76
640-310-60-00	728 ESLA DR	0.20	\$68.88	13.76
640-311-32-00	705 DUORO DR	0.20	\$68.88	13.76
640-311-33-00	707 DUORO DR	0.20	\$68.88	13.76
640-311-34-00	709 DUORO DR	0.20	\$68.88	13.76
640-311-35-00	711 DUORO DR	0.20	\$68.88	13.76
640-311-36-00	713 DUORO DR	0.20	\$68.88	13.76
640-311-37-00	715 DUORO DR	0.20	\$68.88	13.76
640-311-38-00	717 DUORO DR	0.20	\$68.88	13.76
640-311-39-00	719 DUORO DR	0.20	\$68.88	13.76
640-311-40-00	735 DUORO DR	0.20	\$68.88	13.76
640-311-41-00	737 DUORO DR	0.20	\$68.88	13.76
640-311-42-00	739 DUORO DR	0.20	\$68.88	13.76
640-311-43-00	741 DUORO DR	0.20	\$68.88	13.76
640-311-44-00	743 DUORO DR	0.20	\$68.88	13.76
640-311-45-00	745 DUORO DR	0.20	\$68.88	13.76
640-311-46-00	747 DUORO DR	0.20	\$68.88	13.76
640-311-47-00	749 DUORO DR	0.20	\$68.88	13.76
640-311-48-00	751 DUORO DR	0.20	\$68.88	13.76
640-330-01-08	1011 CAMINITO ESTRELLA	0.07	\$68.88	4.82
640-330-01-09	1007 CAMINITO ESTRELLA	0.07	\$68.88	4.82
640-330-01-10	1003 CAMINITO ESTRELLA	0.07	\$68.88	4.82
640-330-01-11	1001 CAMINITO ESTRELLA	0.07	\$68.88	4.82
640-330-02-01	999 CAMINITO ESTRELLA	0.07	\$68.88	4.82
640-330-02-02	997 CAMINITO ESTRELLA	0.07	\$68.88	4.82
640-330-02-03	995 CAMINITO ESTRELLA	0.07	\$68.88	4.82
640-330-02-04	993 CAMINITO ESTRELLA	0.07	\$68.88	4.82
640-330-02-05	991 CAMINITO ESTRELLA	0.07	\$68.88	4.82
640-330-02-06	989 CAMINITO ESTRELLA	0.07	\$68.88	4.82
640-330-02-07	987 CAMINITO ESTRELLA	0.07	\$68.88	4.82
640-330-03-01	985 CAMINITO ESTRELLA	0.07	\$68.88	4.82
640-330-03-02	983 CAMINITO ESTRELLA	0.07	\$68.88	4.82
640-330-03-03	981 CAMINITO ESTRELLA	0.07	\$68.88	4.82
640-330-03-04	979 CAMINITO ESTRELLA	0.07	\$68.88	4.82
640-330-03-05	977 CAMINITO ESTRELLA	0.07	\$68.88	4.82
640-330-03-06	975 CAMINITO ESTRELLA	0.07	\$68.88	4.82
640-330-15-04	769 CAMINITO ESTRELLA	0.07	\$68.88	4.82
640-330-15-05	767 CAMINITO ESTRELLA	0.07	\$68.88	4.82
640-330-15-06	765 CAMINITO ESTRELLA	0.07	\$68.88	4.82
640-330-15-07	763 CAMINITO ESTRELLA	0.07	\$68.88	4.82
640-330-16-01	761 CAMINITO ESTRELLA	0.07	\$68.88	4.82
640-330-16-02	759 CAMINITO ESTRELLA	0.07	\$68.88	4.82
640-330-16-03	757 CAMINITO ESTRELLA	0.07	\$68.88	4.82
640-330-16-04	755 CAMINITO ESTRELLA	0.07	\$68.88	4.82
640-330-16-05	753 CAMINITO ESTRELLA	0.07	\$68.88	4.82
640-330-16-06	751 CAMINITO ESTRELLA	0.07	\$68.88	4.82
640-330-16-07	749 CAMINITO ESTRELLA	0.07	\$68.88	4.82
640-330-16-08	747 CAMINITO ESTRELLA	0.07	\$68.88	4.82
640-330-17-01	745 CAMINITO ESTRELLA	0.07	\$68.88	4.82
640-330-17-02	743 CAMINITO ESTRELLA	0.07	\$68.88	4.82
640-330-17-03	741 CAMINITO ESTRELLA	0.07	\$68.88	4.82

APN	SITUS ADDRESS	EDU	APPLIED RATE	CHARGE
640-330-17-04	739 CAMINITO ESTRELLA	0.07	\$68.88	4.82
640-330-17-05	737 CAMINITO ESTRELLA	0.07	\$68.88	4.82
640-330-26-04	962 CAMINITO ESTRELLA	0.07	\$68.88	4.82
640-330-26-05	964 CAMINITO ESTRELLA	0.07	\$68.88	4.82
640-330-26-06	966 CAMINITO ESTRELLA	0.07	\$68.88	4.82
640-330-26-07	968 CAMINITO ESTRELLA	0.07	\$68.88	4.82
640-330-26-08	970 CAMINITO ESTRELLA	0.07	\$68.88	4.82
640-330-27-01	972 CAMINITO ESTRELLA	0.07	\$68.88	4.82
640-330-27-02	974 CAMINITO ESTRELLA	0.07	\$68.88	4.82
640-330-27-03	976 CAMINITO ESTRELLA	0.07	\$68.88	4.82
640-330-27-04	978 CAMINITO ESTRELLA	0.07	\$68.88	4.82
640-330-27-05	980 CAMINITO ESTRELLA	0.07	\$68.88	4.82
640-330-27-06	982 CAMINITO ESTRELLA	0.07	\$68.88	4.82
640-330-27-07	984 CAMINITO ESTRELLA	0.07	\$68.88	4.82
640-330-42-01	913 CAMINITO ESTRELLA	0.07	\$68.88	4.82
640-330-42-02	911 CAMINITO ESTRELLA	0.07	\$68.88	4.82
640-330-42-03	909 CAMINITO ESTRELLA	0.07	\$68.88	4.82
640-330-42-04	907 CAMINITO ESTRELLA	0.07	\$68.88	4.82
640-350-14-00	1122 PLAZA MIRALESTE	0.14	\$68.88	9.64
640-350-15-00	1118 PLAZA MIRALESTE	0.14	\$68.88	9.64
640-350-16-00	1114 PLAZA MIRALESTE	0.14	\$68.88	9.64
640-350-17-00	1110 PLAZA MIRALESTE	0.14	\$68.88	9.64
640-350-18-00	1106 PLAZA MIRALESTE	0.14	\$68.88	9.64
640-350-19-00	1107 PLAZA MIRALESTE	0.14	\$68.88	9.64
640-350-20-00	1109 PLAZA MIRALESTE	0.14	\$68.88	9.64
640-350-21-00	1111 PLAZA MIRALESTE	0.14	\$68.88	9.64
640-350-22-00	1113 PLAZA MIRALESTE	0.14	\$68.88	9.64
640-350-23-00	1117 PLAZA MIRALESTE	0.14	\$68.88	9.64
640-350-24-00	1121 PLAZA MIRALESTE	0.14	\$68.88	9.64
640-350-25-00	1125 PLAZA MIRALESTE	0.14	\$68.88	9.64
640-350-26-00	1129 PLAZA MIRALESTE	0.14	\$68.88	9.64
640-350-27-00	1133 PLAZA MIRALESTE	0.14	\$68.88	9.64
640-350-28-00	1163 PLAZA MIRALESTE	0.14	\$68.88	9.64
640-350-29-00	1167 PLAZA MIRALESTE	0.14	\$68.88	9.64
640-350-30-00	1171 PLAZA MIRALESTE	0.14	\$68.88	9.64
640-351-21-00	1093 VIA MIRALESTE	0.14	\$68.88	9.64
640-351-22-00	1089 VIA MIRALESTE	0.14	\$68.88	9.64
640-351-23-00	1085 VIA MIRALESTE	0.14	\$68.88	9.64
640-351-24-00	1081 VIA MIRALESTE	0.14	\$68.88	9.64
640-351-25-00	1075 VIA MIRALESTE	0.14	\$68.88	9.64
640-351-26-00	1067 VIA MIRALESTE	0.14	\$68.88	9.64
640-351-27-00	1061 VIA MIRALESTE	0.14	\$68.88	9.64
640-351-28-00	1059 VIA MIRALESTE	0.14	\$68.88	9.64
640-351-29-00	1057 VIA MIRALESTE	0.14	\$68.88	9.64
640-351-30-00	1053 VIA MIRALESTE	0.14	\$68.88	9.64
640-351-31-00	1051 VIA MIRALESTE	0.14	\$68.88	9.64
640-351-32-00	1055 CAMINO CALABAZO	0.14	\$68.88	9.64
640-351-67-00	1151 VIA MONEDA	0.14	\$68.88	9.64
640-351-68-00	1155 VIA MONEDA	0.14	\$68.88	9.64
640-351-69-00	1159 VIA MONEDA	0.14	\$68.88	9.64
640-351-70-00	1163 VIA MONADA	0.14	\$68.88	9.64
640-351-71-00	1167 VIA MONADA	0.14	\$68.88	9.64
640-380-50-00	996 VIA SINUOSO	0.20	\$68.88	13.76
640-380-51-00	1009 PLAZA SINUOSO	0.20	\$68.88	13.76
640-380-52-00	1011 PLAZA SINUOSO	0.20	\$68.88	13.76
640-380-53-00	1015 PLAZA SINUOSO	0.20	\$68.88	13.76
640-380-54-00	1016 PLAZA SINUOSO	0.20	\$68.88	13.76
640-380-55-00	1012 PLAZA SINUOSO	0.20	\$68.88	13.76
640-380-56-00	1010 PLAZA SINUOSO	0.20	\$68.88	13.76
640-380-57-00	1008 PLAZA SINUOSO	0.20	\$68.88	13.76



APN	SITUS ADDRESS	EDU	APPLIED RATE	CHARGE
640-381-01-00	1023 VIA SINUOSO	0.20	\$68.88	13.76
640-381-02-00	1025 VIA SINUOSO	0.20	\$68.88	13.76
640-381-03-00	1027 VIA SINUOSO	0.20	\$68.88	13.76
640-381-05-00	1026 CAMINO MIEL	0.20	\$68.88	13.76
640-381-06-00	1022 CAMINO MIEL	0.20	\$68.88	13.76
640-381-07-00	1018 CAMINO MIEL	0.20	\$68.88	13.76
640-381-08-00	1022 DORADO WAY	0.20	\$68.88	13.76
640-381-09-00	1026 DORADO WAY	0.20	\$68.88	13.76
640-381-83-00	1085 J ST EAST	0.20	\$68.88	13.76
640-381-84-00	1081 J ST EAST	0.20	\$68.88	13.76
640-381-85-00	1077 J ST	0.20	\$68.88	13.76
640-390-01-00	1198 CALLE CANDELERO	0.20	\$68.88	13.76
640-390-02-00	1194 CALLE CANDELERO	0.20	\$68.88	13.76
640-390-03-00	1190 CALLE CANDELERO	0.20	\$68.88	13.76
640-390-04-00	1186 CALLE CANDELERO	0.20	\$68.88	13.76
640-390-05-00	1182 CALLE CANDELERO	0.20	\$68.88	13.76
640-390-06-00	1178 CALLE CANDELERO	0.20	\$68.88	13.76
640-390-07-00	1174 CALLE CANDELERO	0.20	\$68.88	13.76
640-390-08-00	1170 CALLE CANDELERO	0.20	\$68.88	13.76
640-390-09-00	1199 CORTE DE CERA	0.20	\$68.88	13.76
640-390-10-00	1195 CORTE DE CERA	0.20	\$68.88	13.76
640-390-11-00	1191 CORTE DE CERA	0.20	\$68.88	13.76
640-390-12-00	1187 CORTE DE CERA	0.20	\$68.88	13.76
640-390-13-00	1183 CORTE DE CERA	0.20	\$68.88	13.76
640-390-14-00	1179 CORTE DE CERA	0.20	\$68.88	13.76
640-392-15-00	1001 PLAZA ESCALANTE	0.20	\$68.88	13.76
640-392-16-00	1005 PLAZA ESCALANTE	0.20	\$68.88	13.76
640-392-17-00	1271 VIA ESCALANTE	0.20	\$68.88	13.76
640-392-18-00	1275 VIA ESCALANTE	0.20	\$68.88	13.76
640-392-19-00	1279 VIA ESCALANTE	0.20	\$68.88	13.76
640-392-20-00	1321 J ST EAST	0.20	\$68.88	13.76
640-392-21-00	1325 J ST EAST	0.20	\$68.88	13.76
640-392-22-00	1329 J ST EAST	0.20	\$68.88	13.76
640-392-23-00	1333 J ST EAST	0.20	\$68.88	13.76
640-392-24-00	1337 J ST EAST	0.20	\$68.88	13.76
640-392-25-00	1341 J ST EAST	0.20	\$68.88	13.76
640-392-26-00	1345 J ST EAST	0.20	\$68.88	13.76
640-392-27-00	1349 J ST EAST	0.20	\$68.88	13.76
640-392-28-00	1350 J ST EAST	0.20	\$68.88	13.76
640-392-29-00	1346 J ST EAST	0.20	\$68.88	13.76
640-392-30-00	1342 J ST EAST	0.20	\$68.88	13.76
640-392-31-00	1007 PLAZA ULTIMA	0.20	\$68.88	13.76
640-400-27-00	1106 CALLE DE DAMASCO	0.10	\$68.88	6.88
640-400-28-00	1102 CALLE DE DAMASCO	0.10	\$68.88	6.88
640-400-29-00	936 VIA VERDE	0.10	\$68.88	6.88
640-400-30-00	932 VIA VERDE	0.10	\$68.88	6.88
640-400-31-00	928 VIA VERDE	0.10	\$68.88	6.88
640-400-32-00	924 VIA VERDE	0.10	\$68.88	6.88
640-400-33-00	920 VIA VERDE	0.10	\$68.88	6.88
640-400-34-00	916 VIA VERDE	0.10	\$68.88	6.88
640-400-35-00	912 VIA VERDE	0.10	\$68.88	6.88
640-400-36-00	908 VIA VERDE	0.10	\$68.88	6.88
640-400-37-00	904 VIA VERDE	0.10	\$68.88	6.88
640-400-38-00	900 VIA VERDE	0.10	\$68.88	6.88
640-400-39-00	1101 CALLE DULCE	0.10	\$68.88	6.88
640-400-40-00	1105 CALLE DULCE	0.10	\$68.88	6.88
640-400-41-00	1109 CALLE DULCE	0.10	\$68.88	6.88
640-400-42-00	1113 CALLE DULCE	0.10	\$68.88	6.88
640-400-43-00	1117 CALLE DULCE	0.10	\$68.88	6.88
640-401-38-00	921 VIA CEDRO	0.10	\$68.88	6.88

APN	SITUS ADDRESS	EDU	APPLIED RATE	CHARGE
640-401-39-00	917 VIA CEDRO	0.10	\$68.88	6.88
640-401-40-00	913 VIA CEDRO	0.10	\$68.88	6.88
640-401-41-00	1118 CALLE DULCE	0.10	\$68.88	6.88
640-401-42-00	1114 CALLE DULCE	0.10	\$68.88	6.88
640-401-43-00	922 VIA CEDRO	0.10	\$68.88	6.88
640-401-44-00	926 VIA CEDRO	0.10	\$68.88	6.88
640-401-45-00	1121 CALLE DE DAMASCO	0.10	\$68.88	6.88
640-401-46-00	1117 CALLE DE DAMASCO	0.10	\$68.88	6.88
640-401-47-00	1113 CALLE DE DAMASCO	0.10	\$68.88	6.88
640-401-48-00	1109 CALLE DE DAMASCO	0.10	\$68.88	6.88
640-401-49-00	923 VIA VERDE	0.10	\$68.88	6.88
640-401-50-00	919 VIA VERDE	0.10	\$68.88	6.88
640-401-51-00	915 VIA VERDE	0.10	\$68.88	6.88
640-401-52-00	911 VIA VERDE	0.10	\$68.88	6.88
640-410-01-00	820 CAMINO DEL SOL	1.00	\$68.88	68.88
640-410-02-00	824 CAMINO DEL SOL	1.00	\$68.88	68.88
640-411-14-00	956 CAMINO DEL SOL	1.00	\$68.88	68.88
640-411-15-00	960 CAMINO DEL SOL	1.00	\$68.88	68.88
640-411-16-00	964 CAMINO DEL SOL	1.00	\$68.88	68.88
640-411-17-00	968 CAMINO DEL SOL	1.00	\$68.88	68.88
640-411-18-00	972 CAMINO DEL SOL	1.00	\$68.88	68.88
640-411-19-00	976 CAMINO DEL SOL	1.00	\$68.88	68.88
640-411-20-00	980 CAMINO DEL SOL	1.00	\$68.88	68.88
640-411-21-00	984 CAMINO DEL SOL	1.00	\$68.88	68.88
640-411-22-00	988 CAMINO DEL SOL	1.00	\$68.88	68.88
640-411-23-00	992 CAMINO DEL SOL	1.00	\$68.88	68.88
640-411-24-00	987 CAMINO DEL SOL	1.00	\$68.88	68.88
640-411-25-00	983 CAMINO DEL SOL	1.00	\$68.88	68.88
640-411-26-00	979 CAMINO DEL SOL	1.00	\$68.88	68.88
640-411-27-00	971 CAMINO DEL SOL	1.00	\$68.88	68.88
640-411-28-00	965 CAMINO DEL SOL	1.00	\$68.88	68.88
640-411-29-00	961 CAMINO DEL SOL	1.00	\$68.88	68.88
640-411-30-00	957 CAMINO DEL SOL	1.00	\$68.88	68.88
640-381-04-00	1030 CAMINO MIEL	0.20	\$68.88	13.76
640-292-48-00	899 H ST EAST	1.50	\$68.88	103.32
640-292-50-00	895 H ST EAST	21.17	\$68.88	1458.18
640-293-31-00	1059 TIERRA DEL REY	4.49	\$68.88	309.26
593-142-19-00	1177 CARLOS CANYON DR	0.14	\$68.88	9.64
593-142-20-00	1173 CARLOS CANYON DR	0.14	\$68.88	9.64
593-142-23-00	1128 MANSIONES LN	0.14	\$68.88	9.64
593-142-26-00	1140 MANSIONES LN	0.14	\$68.88	9.64
593-142-27-00	1144 MANSIONES LN	0.14	\$68.88	9.64
593-142-30-00	1137 MANSIONES LN	0.14	\$68.88	9.64
593-142-32-00	1129 MANSIONES LN	0.14	\$68.88	9.64
593-142-33-00	1125 MANSIONES LN	0.14	\$68.88	9.64
593-142-28-00	1145 MANSIONES LN	0.14	\$68.88	9.64
593-142-34-00	1121 MANSIONES LN	0.14	\$68.88	9.64
593-142-35-00	529 LAS ESTANCIAS DR	0.14	\$68.88	9.64
593-371-04-00	594 SERRANO LN	0.33	\$68.88	22.72
593-371-05-00	1057 CAMINO ESPUELAS	0.33	\$68.88	22.72
593-371-06-00	1061 CAMINO ESPUELAS	0.33	\$68.88	22.72
593-371-09-00	1060 CAMINO ESPUELAS	0.33	\$68.88	22.72
593-142-21-00	1120 MANSIONES LN	0.14	\$68.88	9.64
593-142-24-00	1132 MANSIONES LN	0.14	\$68.88	9.64
593-142-25-00	1136 MANSIONES LN	0.14	\$68.88	9.64
593-142-29-00	1139 MANSIONES LN	0.14	\$68.88	9.64
593-142-31-00	1133 MANSIONES LN	0.14	\$68.88	9.64
593-142-22-00	1124 MANSIONES LN	0.14	\$68.88	9.64
593-370-43-00	520 PASEO ROSAL	0.33	\$68.88	22.72
593-370-44-00	516 PASEO ROSAL	0.33	\$68.88	22.72



APN	SITUS ADDRESS	EDU	APPLIED RATE	CHARGE
593-371-03-00	598 SERRANO LN	0.33	\$68.88	22.72
593-371-07-00	1065 CAMINO ESPUELAS	0.33	\$68.88	22.72
593-371-08-00	1064 CAMINO ESPUELAS	0.33	\$68.88	22.72
593-371-72-00	591 PASEO BURGA	0.33	\$68.88	22.72
593-371-73-00	595 PASEO BURGA	0.33	\$68.88	22.72
593-371-75-00	598 PASEO BURGA	0.33	\$68.88	22.72
593-371-76-00	594 PASEO BURGA	0.33	\$68.88	22.72
593-371-77-00	590 PASEO BURGA	0.33	\$68.88	22.72
593-371-78-00	586 PASEO BURGA	0.33	\$68.88	22.72
593-371-79-00	582 PASEO BURGA	0.33	\$68.88	22.72
593-371-80-00	578 PASEO BURGA	0.33	\$68.88	22.72
593-371-81-00	574 PASEO BURGA	0.33	\$68.88	22.72
593-371-82-00	570 PASEO BURGA	0.33	\$68.88	22.72
593-371-83-00	566 PASEO BURGA	0.33	\$68.88	22.72
593-371-84-00	562 PASEO BURGA	0.33	\$68.88	22.72
593-371-85-00	599 PASEO BURGA	0.33	\$68.88	22.72
593-372-01-00	1035 BURGA LOOP	0.33	\$68.88	22.72
593-372-02-00	1033 BURGA LOOP	0.33	\$68.88	22.72
593-372-03-00	1031 BURGA LOOP	0.33	\$68.88	22.72
593-372-04-00	1029 BURGA LOOP	0.33	\$68.88	22.72
593-373-31-00	1001 BURGA LOOP	0.33	\$68.88	22.72
593-373-32-00	1012 BURGA LOOP	0.33	\$68.88	22.72
593-373-33-00	527 PASEO BURGA	0.33	\$68.88	22.72
593-373-34-00	535 PASEO BURGA	0.33	\$68.88	22.72
593-373-35-00	539 PASEO BURGA	0.33	\$68.88	22.72
593-373-36-00	543 PASEO BURGA	0.33	\$68.88	22.72
593-373-37-00	547 PASEO BURGA	0.33	\$68.88	22.72
593-373-38-00	551 PASEO BURGA	0.33	\$68.88	22.72
593-373-39-00	555 PASEO BURGA	0.33	\$68.88	22.72
593-373-40-00	558 PASEO BURGA	0.33	\$68.88	22.72
593-373-41-00	954 PALENCIA PL	0.33	\$68.88	22.72
593-373-42-00	952 PALENCIA PL	0.33	\$68.88	22.72
593-373-43-00	950 PALENCIA PL	0.33	\$68.88	22.72
593-373-44-00	948 PALENCIA PL	0.33	\$68.88	22.72
593-373-45-00	946 PALENCIA PL	0.33	\$68.88	22.72
593-373-46-00	944 PALENCIA PL	0.33	\$68.88	22.72
593-373-47-00	942 PALENCIA PL	0.33	\$68.88	22.72
594-121-15-00	747 MARBELLA CIR	0.14	\$68.88	9.64
594-121-16-00	745 MARBELLA CIR	0.14	\$68.88	9.64
594-121-17-00	743 MARBELLA CIR	0.14	\$68.88	9.64
594-121-18-00	741 MARBELLA CIR	0.14	\$68.88	9.64
594-121-19-00	739 MARBELLA CIR	0.14	\$68.88	9.64
594-121-20-00	737 MARBELLA CIR	0.14	\$68.88	9.64
594-121-21-00	735 MARBELLA CIR	0.14	\$68.88	9.64
594-121-22-00	733 MARBELLA CIR	0.14	\$68.88	9.64
594-121-23-00	731 MARBELLA CIR	0.14	\$68.88	9.64
594-121-27-00	723 MARBELLA CIR	0.14	\$68.88	9.64
594-121-28-00	721 MARBELLA CIR	0.14	\$68.88	9.64
594-121-29-00	719 MARBELLA CIR	0.14	\$68.88	9.64
594-121-30-00	717 MARBELLA CIR	0.14	\$68.88	9.64
594-121-31-00	715 MARBELLA CIR	0.14	\$68.88	9.64
594-121-32-00	713 MARBELLA CIR	0.14	\$68.88	9.64
594-121-33-00	711 MARBELLA CIR	0.14	\$68.88	9.64
594-121-34-00	709 MARBELLA CIR	0.14	\$68.88	9.64
594-122-17-00	1212 CIMA DEL REY	0.33	\$68.88	22.72
594-122-18-00	1210 CIMA DEL REY	0.33	\$68.88	22.72
594-122-19-00	1208 CIMA DEL REY	0.33	\$68.88	22.72
594-122-20-00	1206 CIMA DEL REY	0.33	\$68.88	22.72
594-122-21-00	1204 CIMA DEL REY	0.33	\$68.88	22.72
594-122-22-00	1202 CIMA DEL REY	0.33	\$68.88	22.72

APN	SITUS ADDRESS	EDU	APPLIED RATE	CHARGE
594-122-23-00	1200 CIMA DEL REY	0.33	\$68.88	22.72
594-122-24-00	1201 CIMA DEL REY	0.33	\$68.88	22.72
594-122-25-00	1203 CIMA DEL REY	0.33	\$68.88	22.72
594-122-26-00	1205 CIMA DEL REY	0.33	\$68.88	22.72
594-122-27-00	1209 CIMA DEL REY	0.33	\$68.88	22.72
594-122-28-00	1211 CIMA DEL REY	0.33	\$68.88	22.72
594-122-29-00	1213 CIMA DEL REY	0.33	\$68.88	22.72
594-122-30-00	1215 CIMA DEL REY	0.33	\$68.88	22.72
594-122-31-00	1217 CIMA DEL REY	0.33	\$68.88	22.72
594-122-32-00	1219 CIMA DEL REY	0.33	\$68.88	22.72
594-122-33-00	1221 CIMA DEL REY	0.33	\$68.88	22.72
594-430-28-00	560 ALMONTE PL	0.20	\$68.88	13.76
594-430-29-00	558 ALMONTE PL	0.20	\$68.88	13.76
594-430-30-00	556 ALMONTE PL	0.20	\$68.88	13.76
594-430-31-00	554 ALMONTE PL	0.20	\$68.88	13.76
594-430-32-00	552 ALMONTE PL	0.20	\$68.88	13.76
594-430-33-00	550 ALMONTE PL	0.20	\$68.88	13.76
594-430-34-00	548 ALMONTE PL	0.20	\$68.88	13.76
594-430-35-00	549 ALMONTE PL	0.20	\$68.88	13.76
594-430-36-00	551 ALMONTE PL	0.20	\$68.88	13.76
594-430-37-00	553 ALMONTE PL	0.20	\$68.88	13.76
594-430-38-00	555 ALMONTE PL	0.20	\$68.88	13.76
594-430-39-00	557 ALMONTE PL	0.20	\$68.88	13.76
594-430-40-00	1271 LA CRESCENTIA DR	0.20	\$68.88	13.76
594-430-41-00	1275 LA CRESCENTIA DR	0.20	\$68.88	13.76
594-430-42-00	1279 LA CRESCENTIA DR	0.20	\$68.88	13.76
594-430-43-00	1283 LA CRESCENTIA DR	0.20	\$68.88	13.76
594-430-44-00	1287 LA CRESCENTIA DR	0.20	\$68.88	13.76
594-431-44-00	611 VIA LA PALOMA	0.20	\$68.88	13.76
594-431-45-00	615 VIA LA PALOMA	0.20	\$68.88	13.76
594-431-46-00	610 VIA LA PALOMA	0.20	\$68.88	13.76
594-431-47-00	606 VIA LA PALOMA	0.20	\$68.88	13.76
594-431-48-00	602 VIA LA PALOMA	0.20	\$68.88	13.76
594-432-02-00	1308 LA CRESCENTIA DR	0.20	\$68.88	13.76
594-432-03-00	1310 LA CRESCENTIA DR	0.20	\$68.88	13.76
594-432-04-00	1314 LA CRESCENTIA DR	0.20	\$68.88	13.76
594-432-05-00	1318 LA CRESCENTIA DR	0.20	\$68.88	13.76
594-432-06-00	1320 LA CRESCENTIA DR	0.20	\$68.88	13.76
594-432-07-00	1324 LA CRESCENTIA DR	0.20	\$68.88	13.76
594-432-08-00	1328 LA CRESCENTIA DR	0.20	\$68.88	13.76
594-432-09-00	1330 LA CRESCENTIA DR	0.20	\$68.88	13.76
594-432-10-00	1334 LA CRESCENTIA DR	0.20	\$68.88	13.76
594-432-11-00	1338 LA CRESCENTIA DR	0.20	\$68.88	13.76
594-432-12-00	1340 LA CRESCENTIA DR	0.20	\$68.88	13.76
594-432-13-00	1344 LA CRESCENTIA DR	0.20	\$68.88	13.76
594-432-76-00	574 VIA LA PALOMA	0.20	\$68.88	13.76
594-432-77-00	1331 LA CRESCENTIA DR	0.20	\$68.88	13.76
594-432-78-00	1329 LA CRESCENTIA DR	0.20	\$68.88	13.76
594-432-79-00	1325 LA CRESCENTIA DR	0.20	\$68.88	13.76
594-432-80-00	1321 LA CRESCENTIA DR	0.20	\$68.88	13.76
594-432-81-00	1319 LA CRESCENTIA DR	0.20	\$68.88	13.76
594-432-82-00	1315 LA CRESCENTIA DR	0.20	\$68.88	13.76
594-432-83-00	1311 LA CRESCENTIA DR	0.20	\$68.88	13.76
594-432-84-00	1309 LA CRESCENTIA DR	0.20	\$68.88	13.76
594-432-85-00	1305 LA CRESCENTIA DR	0.20	\$68.88	13.76
594-432-86-00	1301 LA CRESCENTIA DR	0.20	\$68.88	13.76
594-432-87-00	1304 LA CRESCENTIA DR	0.20	\$68.88	13.76
594-433-01-00	656 VIA ARMADO	0.20	\$68.88	13.76
594-433-02-00	652 VIA ARMADO	0.20	\$68.88	13.76
594-433-03-00	648 VIA ARMADO	0.20	\$68.88	13.76

APN	SITUS ADDRESS	EDU	APPLIED RATE	CHARGE
594-433-04-00	644 VIA ARMADO	0.20	\$68.88	13.76
594-433-05-00	640 VIA ARMADO	0.20	\$68.88	13.76
594-433-69-00	637 VIA ARMADO	0.20	\$68.88	13.76
594-433-70-00	641 VIA ARMADO	0.20	\$68.88	13.76
594-433-71-00	645 VIA ARMADO	0.20	\$68.88	13.76
594-433-72-00	649 VIA ARMADO	0.20	\$68.88	13.76
594-433-73-00	653 VIA ARMADO	0.20	\$68.88	13.76
594-433-74-00	657 VIA ARMADO	0.20	\$68.88	13.76
594-433-78-00	1297 POSITAS RD	0.20	\$68.88	13.76
640-031-01-00	1149 CORRALES LN	0.33	\$68.88	22.72
640-031-02-00	1153 CORRALES LN	0.33	\$68.88	22.72
640-031-03-00	1157 CORRALES LN	0.33	\$68.88	22.72
640-032-11-00	552 PADRONE PL	0.33	\$68.88	22.72
640-032-12-00	550 PADRONE PL	0.33	\$68.88	22.72
640-032-13-00	551 PADRONE PL	0.33	\$68.88	22.72
640-032-14-00	555 PADRONE PL	0.33	\$68.88	22.72
640-032-15-00	559 PADRONE PL	0.33	\$68.88	22.72
640-032-18-00	571 PADRONE PL	0.33	\$68.88	22.72
640-032-19-00	575 PADRONE PL	0.33	\$68.88	22.72
640-032-20-00	579 PADRONE PL	0.33	\$68.88	22.72
640-032-21-00	583 PADRONE PL	0.33	\$68.88	22.72
640-032-22-00	587 PADRONE PL	0.33	\$68.88	22.72
640-032-23-00	518 BAYONA LOOP	0.33	\$68.88	22.72
640-032-24-00	516 BAYONA LOOP	0.33	\$68.88	22.72
640-032-25-00	514 BAYONA LOOP	0.33	\$68.88	22.72
640-032-26-00	512 BAYONA LOOP	0.33	\$68.88	22.72
640-032-27-00	510 BAYONA LOOP	0.33	\$68.88	22.72
640-032-28-00	508 BAYONA LOOP	0.33	\$68.88	22.72
640-032-29-00	506 BAYONA LOOP	0.33	\$68.88	22.72
640-033-31-00	1172 CALLE FLORECITA	0.33	\$68.88	22.72
640-033-32-00	1168 CALLE FLORECITA	0.33	\$68.88	22.72
640-033-33-00	1164 CALLE FLORECITA	0.33	\$68.88	22.72
640-033-34-00	1160 CALLE FLORECITA	0.33	\$68.88	22.72
640-033-35-00	1156 CALLE FLORECITA	0.33	\$68.88	22.72
640-033-36-00	1152 CALLE FLORECITA	0.33	\$68.88	22.72
640-033-37-00	1148 CALLE FLORECITA	0.33	\$68.88	22.72
640-033-38-00	1144 CALLE FLORECITA	0.33	\$68.88	22.72
640-033-39-00	1140 CALLE FLORECITA	0.33	\$68.88	22.72
640-033-40-00	1136 CALLE FLORECITA	0.33	\$68.88	22.72
640-033-41-00	1132 CALLE FLORECITA	0.33	\$68.88	22.72
640-033-42-00	1128 CALLE FLORECITA	0.33	\$68.88	22.72
640-033-43-00	1124 CALLE FLORECITA	0.33	\$68.88	22.72
640-033-44-00	1120 CALLE FLORECITA	0.33	\$68.88	22.72
640-033-45-00	1116 CALLE FLORECITA	0.33	\$68.88	22.72
640-033-46-00	1112 CALLE FLORECITA	0.33	\$68.88	22.72
640-033-47-00	1108 CALLE FLORECITA	0.33	\$68.88	22.72
640-321-01-00	1101 CAMINO BISCAY	0.20	\$68.88	13.76
640-321-02-00	1105 CAMINO BISCAY	0.20	\$68.88	13.76
640-321-03-00	1109 CAMINO BISCAY	0.20	\$68.88	13.76
640-321-04-00	1113 CAMINO BISCAY	0.20	\$68.88	13.76
640-323-08-00	783 AVENIDA SOLARIA	0.20	\$68.88	13.76
640-323-09-00	787 AVENIDA SOLARIA	0.20	\$68.88	13.76
640-323-10-00	791 AVENIDA SOLARIA	0.20	\$68.88	13.76
640-323-11-00	795 AVENIDA SOLARIA	0.20	\$68.88	13.76
640-323-12-00	799 AVENIDA SOLARIA	0.20	\$68.88	13.76
640-323-13-00	798 AVENIDA SOLARIA	0.20	\$68.88	13.76
640-323-14-00	794 AVENIDA SOLARIA	0.20	\$68.88	13.76
640-323-15-00	790 AVENIDA SOLARIA	0.20	\$68.88	13.76
640-323-16-00	786 AVENIDA SOLARIA	0.20	\$68.88	13.76
640-323-17-00	782 AVENIDA SOLARIA	0.20	\$68.88	13.76

APN	SITUS ADDRESS	EDU	APPLIED RATE	CHARGE
640-323-18-00	778 AVENIDA SOLARIA	0.20	\$68.88	13.76
640-323-19-00	774 AVENIDA SOLARIA	0.20	\$68.88	13.76
640-323-20-00	770 AVENIDA SOLARIA	0.20	\$68.88	13.76
640-323-21-00	763 AVENIDA DE LA BARCA	0.20	\$68.88	13.76
640-323-22-00	767 AVENIDA DE LA BARCA	0.20	\$68.88	13.76
640-323-23-00	771 AVENIDA DE LA BARCA	0.20	\$68.88	13.76
640-323-24-00	775 AVENIDA DE LA BARCA	0.20	\$68.88	13.76
642-410-01-02	1385#02 CALLEJON ANDALUSIA	0.10	\$68.88	6.88
642-410-01-03	1385#03 CALLEJON ANDALUSIA	0.10	\$68.88	6.88
642-410-01-04	1395#04 CALLEJON ALHAMBRA	0.10	\$68.88	6.88
642-410-01-05	1395#05 CALLEJON ALHAMBRA	0.10	\$68.88	6.88
642-410-01-06	1395#06 CALLEJON ALHAMBRA	0.10	\$68.88	6.88
642-410-01-07	1390#07 CALLEJON ALHAMBRA	0.10	\$68.88	6.88
642-410-01-08	1390#08 CALLEJON ALHAMBRA	0.10	\$68.88	6.88
642-410-01-09	1390#09 CALLEJON ALHAMBRA	0.10	\$68.88	6.88
642-410-01-10	1380#10 CALLEJON ANDALUSIA	0.10	\$68.88	6.88
642-410-01-11	1380#11 CALLEJON ANDALUSIA	0.10	\$68.88	6.88
642-410-01-12	1380#12 CALLEJON ANDALUSIA	0.10	\$68.88	6.88
642-410-01-13	1380#13 CALLEJON ANDALUSIA	0.10	\$68.88	6.88
642-410-01-14	1380#14 CALLEJON ANDALUSIA	0.10	\$68.88	6.88
642-410-01-15	1375#15 CALLEJON MONTEFRIO	0.10	\$68.88	6.88
642-410-01-16	1375#16 CALLEJON MONTEFRIO	0.10	\$68.88	6.88
642-410-01-17	1375#17 CALLEJON MONTEFRIO	0.10	\$68.88	6.88
642-410-01-18	1375#18 CALLEJON MONTEFRIO	0.10	\$68.88	6.88
642-410-08-19	700102 CALLEJON CIUDAD	0.10	\$68.88	6.88
642-410-13-01	1385103 CALLEJON CERVANTES	0.10	\$68.88	6.88
642-410-13-02	1385104 CALLEJON CERVANTES	0.10	\$68.88	6.88
642-410-13-03	1385105 CALLEJON CERVANTES	0.10	\$68.88	6.88
642-410-13-04	1380106 CALLEJON CERVANTES	0.10	\$68.88	6.88
642-410-13-05	1380107 CALLEJON CERVANTES	0.10	\$68.88	6.88
642-410-13-06	1380108 CALLEJON CERVANTES	0.10	\$68.88	6.88
642-410-13-07	1380109 CALLEJON CERVANTES	0.10	\$68.88	6.88
642-410-13-08	1380110 CALLEJON CERVANTES	0.10	\$68.88	6.88
642-410-14-01	1385#25 CALLEJON SEGOVIA	0.10	\$68.88	6.88
642-410-14-02	1385#26 CALLEJON SEGOVIA	0.10	\$68.88	6.88
640-321-05-00	1117 CAMINO BISCAY	0.20	\$68.88	13.76
640-321-06-00	1121 CAMINO BISCAY	0.20	\$68.88	13.76
640-321-07-00	1125 CAMINO BISCAY	0.20	\$68.88	13.76
640-321-08-00	1129 CAMINO BISCAY	0.20	\$68.88	13.76
640-321-09-00	1133 CAMINO BISCAY	0.20	\$68.88	13.76
640-321-10-00	750 PLAZA SEVILLE	0.20	\$68.88	13.76
640-321-11-00	746 PLAZA SEVILLE	0.20	\$68.88	13.76
593-370-41-00	528 PASEO ROSAL	0.33	\$68.88	22.72
593-370-42-00	524 PASEO ROSAL	0.33	\$68.88	22.72
593-370-45-00	512 PASEO ROSAL	0.33	\$68.88	22.72
593-370-46-00	508 PASEO ROSAL	0.33	\$68.88	22.72
593-370-47-00	504 PASEO ROSAL	0.33	\$68.88	22.72
593-370-48-00	500 PASEO ROSAL	0.33	\$68.88	22.72
593-371-01-00	555 PASEO ROSAL	0.33	\$68.88	22.72
593-371-02-00	559 PASEO ROSAL	0.33	\$68.88	22.72
640-021-01-00	696 AYAMONTE WAY	0.20	\$68.88	13.76
640-021-02-00	694 AYAMONTE WAY	0.20	\$68.88	13.76
640-021-03-00	692 AYAMONTE WAY	0.20	\$68.88	13.76
640-021-04-00	690 AYAMONTE WAY	0.20	\$68.88	13.76
640-021-05-00	688 AYAMONTE WAY	0.20	\$68.88	13.76
640-021-06-00	686 AYAMONTE WAY	0.20	\$68.88	13.76
640-021-07-00	684 AYAMONTE WAY	0.20	\$68.88	13.76
640-021-08-00	682 AYAMONTE WAY	0.20	\$68.88	13.76
640-021-10-00	825 MAZAGON LN	0.20	\$68.88	13.76
640-021-11-00	827 MAZAGON LN	0.20	\$68.88	13.76

APN	SITUS ADDRESS	EDU	APPLIED RATE	CHARGE
640-022-15-00	830 VERIN LN	0.20	\$68.88	13.76
640-022-16-00	828 VERIN LN	0.20	\$68.88	13.76
640-022-17-00	671 CAZORLA AVE	0.20	\$68.88	13.76
640-022-18-00	673 CAZORLA AVE	0.20	\$68.88	13.76
640-022-19-00	675 CAZORLA AVE	0.20	\$68.88	13.76
640-022-20-00	677 CAZORLA AVE	0.20	\$68.88	13.76
640-022-21-00	679 CAZORLA AVE	0.20	\$68.88	13.76
640-022-22-00	681 CAZORLA AVE	0.20	\$68.88	13.76
640-022-23-00	683 CAZORLA AVE	0.20	\$68.88	13.76
640-022-24-00	685 CAZORLA AVE	0.20	\$68.88	13.76
640-022-25-00	687 CAZORLA AVE	0.20	\$68.88	13.76
640-022-26-00	689 CAZORLA AVE	0.20	\$68.88	13.76
640-022-27-00	691 CAZORLA AVE	0.20	\$68.88	13.76
640-022-28-00	693 CAZORLA AVE	0.20	\$68.88	13.76
640-022-29-00	695 CAZORLA AVE	0.20	\$68.88	13.76
640-022-30-00	697 CAZORLA AVE	0.20	\$68.88	13.76
640-022-31-00	699 CAZORLA AVE	0.20	\$68.88	13.76
640-023-34-00	882 VERIN LN	0.20	\$68.88	13.76
640-023-35-00	880 VERIN LN	0.20	\$68.88	13.76
640-023-36-00	878 VERIN LN	0.20	\$68.88	13.76
640-023-37-00	675 MARCILLA WAY	0.20	\$68.88	13.76
640-023-38-00	677 MARCILLA WAY	0.20	\$68.88	13.76
640-023-39-00	679 MARCILLA WAY	0.20	\$68.88	13.76
640-023-40-00	681 MARCILLA WAY	0.20	\$68.88	13.76
640-023-41-00	683 MARCILLA WAY	0.20	\$68.88	13.76
640-023-42-00	685 MARCILLA WAY	0.20	\$68.88	13.76
640-023-43-00	687 MARCILLA WAY	0.20	\$68.88	13.76
640-023-44-00	689 MARCILLA WAY	0.20	\$68.88	13.76
640-023-45-00	691 MARCILLA WAY	0.20	\$68.88	13.76
640-023-46-00	693 MARCILLA WAY	0.20	\$68.88	13.76
640-023-47-00	695 MARCILLA WAY	0.20	\$68.88	13.76
640-310-04-00	713 ESLA DR	0.20	\$68.88	13.76
640-310-05-00	717 ESLA DR	0.20	\$68.88	13.76
640-310-06-00	721 ESLA DR	0.20	\$68.88	13.76
640-310-07-00	725 ESLA DR	0.20	\$68.88	13.76
640-310-08-00	729 ESLA DR	0.20	\$68.88	13.76
640-310-09-00	733 ESLA DR	0.20	\$68.88	13.76
640-310-10-00	737 ESLA DR	0.20	\$68.88	13.76
640-310-11-00	741 ESLA DR	0.20	\$68.88	13.76
640-310-12-00	745 ESLA DR	0.20	\$68.88	13.76
640-310-13-00	984 NORELLA ST	0.20	\$68.88	13.76
640-310-14-00	980 NORELLA ST	0.20	\$68.88	13.76
640-310-15-00	978 NORELLA ST	0.20	\$68.88	13.76
640-310-16-00	974 NORELLA ST	0.20	\$68.88	13.76
640-310-17-00	970 NORELLA ST	0.20	\$68.88	13.76
640-310-18-00	968 NORELLA ST	0.20	\$68.88	13.76
640-310-19-00	964 NORELLA ST	0.20	\$68.88	13.76
640-310-20-00	960 NORELLA ST	0.20	\$68.88	13.76
640-310-83-00	705 MARTOS PL	0.20	\$68.88	13.76
640-310-84-00	709 MARTOS PL	0.20	\$68.88	13.76
640-310-85-00	713 MARTOS PL	0.20	\$68.88	13.76
640-310-86-00	717 MARTOS PL	0.20	\$68.88	13.76
640-310-87-00	721 MARTOS PL	0.20	\$68.88	13.76
640-310-88-00	716 MARTOS PL	0.20	\$68.88	13.76
640-310-89-00	712 MARTOS PL	0.20	\$68.88	13.76
640-310-90-00	708 MARTOS PL	0.20	\$68.88	13.76
640-310-91-00	700 MARTOS PL	0.20	\$68.88	13.76
640-311-01-00	756 DUORO DR	0.20	\$68.88	13.76
640-311-02-00	754 DUORO DR	0.20	\$68.88	13.76
640-311-03-00	752 DUORO DR	0.20	\$68.88	13.76

APN	SITUS ADDRESS	EDU	APPLIED RATE	CHARGE
640-311-04-00	750 DUORO DR	0.20	\$68.88	13.76
640-311-05-00	748 DUORO DR	0.20	\$68.88	13.76
640-311-06-00	746 DUORO DR	0.20	\$68.88	13.76
640-311-07-00	744 DUORO DR	0.20	\$68.88	13.76
640-311-08-00	742 DUORO DR	0.20	\$68.88	13.76
640-311-71-00	713 CARDONA AVE	0.20	\$68.88	13.76
640-311-72-00	717 CARDONA AVE	0.20	\$68.88	13.76
640-311-73-00	749 CARDONA AVE	0.20	\$68.88	13.76
640-311-74-00	753 CARDONA AVE	0.20	\$68.88	13.76
640-311-75-00	757 CARDONA AVE	0.20	\$68.88	13.76
640-311-76-00	761 CARDONA AVE	0.20	\$68.88	13.76
640-330-07-01	927 CAMINITO ESTRELLA	0.07	\$68.88	4.82
640-330-07-02	925 CAMINITO ESTRELLA	0.07	\$68.88	4.82
640-330-07-03	923 CAMINITO ESTRELLA	0.07	\$68.88	4.82
640-330-07-04	921 CAMINITO ESTRELLA	0.07	\$68.88	4.82
640-330-07-05	919 CAMINITO ESTRELLA	0.07	\$68.88	4.82
640-330-07-06	917 CAMINITO ESTRELLA	0.07	\$68.88	4.82
640-330-07-07	915 CAMINITO ESTRELLA	0.07	\$68.88	4.82
640-330-11-01	841 CAMINITO ESTRELLA	0.07	\$68.88	4.82
640-330-11-02	839 CAMINITO ESTRELLA	0.07	\$68.88	4.82
640-330-11-03	837 CAMINITO ESTRELLA	0.07	\$68.88	4.82
640-330-11-04	835 CAMINITO ESTRELLA	0.07	\$68.88	4.82
640-330-11-05	833 CAMINITO ESTRELLA	0.07	\$68.88	4.82
640-330-11-06	831 CAMINITO ESTRELLA	0.07	\$68.88	4.82
640-330-11-07	829 CAMINITO ESTRELLA	0.07	\$68.88	4.82
640-330-12-01	827 CAMINITO ESTRELLA	0.07	\$68.88	4.82
640-330-12-02	825 CAMINITO ESTRELLA	0.07	\$68.88	4.82
640-330-12-03	823 CAMINITO ESTRELLA	0.07	\$68.88	4.82
640-330-20-05	756 CAMINITO ESTRELLA	0.07	\$68.88	4.82
640-330-21-01	802 CAMINITO ESTRELLA	0.07	\$68.88	4.82
640-330-21-02	804 CAMINITO ESTRELLA	0.07	\$68.88	4.82
640-330-21-03	806 CAMINITO ESTRELLA	0.07	\$68.88	4.82
640-330-21-04	808 CAMINITO ESTRELLA	0.07	\$68.88	4.82
640-330-21-05	810 CAMINITO ESTRELLA	0.07	\$68.88	4.82
640-330-21-06	812 CAMINITO ESTRELLA	0.07	\$68.88	4.82
640-330-21-07	814 CAMINITO ESTRELLA	0.07	\$68.88	4.82
640-330-21-08	816 CAMINITO ESTRELLA	0.07	\$68.88	4.82
640-330-22-01	818 CAMINITO ESTRELLA	0.07	\$68.88	4.82
640-330-22-02	820 CAMINITO ESTRELLA	0.07	\$68.88	4.82
640-330-22-03	822 CAMINITO ESTRELLA	0.07	\$68.88	4.82
640-330-22-04	824 CAMINITO ESTRELLA	0.07	\$68.88	4.82
640-330-22-05	826 CAMINITO ESTRELLA	0.07	\$68.88	4.82
640-330-22-06	828 CAMINITO ESTRELLA	0.07	\$68.88	4.82
640-330-22-07	832 CAMINITO ESTRELLA	0.07	\$68.88	4.82
640-330-23-01	842 CAMINITO ESTRELLA	0.07	\$68.88	4.82
640-340-05-00	1024 J ST EAST	0.14	\$68.88	9.64
640-340-06-00	1020 J ST EAST	0.14	\$68.88	9.64
640-340-07-00	1016 J ST EAST	0.14	\$68.88	9.64
640-340-08-00	1012 J ST EAST	0.14	\$68.88	9.64
640-340-09-00	1008 J ST EAST	0.14	\$68.88	9.64
640-340-10-00	1004 J ST EAST	0.14	\$68.88	9.64
640-340-11-00	904 VERANO DR	0.14	\$68.88	9.64
640-340-12-00	908 VERANO DR	0.14	\$68.88	9.64
640-340-13-00	914 VERANO DR	0.14	\$68.88	9.64
640-340-14-00	918 VERANO DR	0.14	\$68.88	9.64
640-340-15-00	922 VERANO DR	0.14	\$68.88	9.64
640-340-16-00	926 VERANO DR	0.14	\$68.88	9.64
640-340-17-00	930 VERANO DR	0.14	\$68.88	9.64
640-340-18-00	934 VERANO DR	0.14	\$68.88	9.64
640-340-19-00	938 VERANO DR	0.14	\$68.88	9.64



APN	SITUS ADDRESS	EDU	APPLIED RATE	CHARGE
640-340-53-00	992 J ST EAST	0.14	\$68.88	9.64
640-340-54-00	988 J ST EAST	0.14	\$68.88	9.64
640-350-53-00	1089 CAMINO CALABAZO	0.14	\$68.88	9.64
640-350-54-00	1087 CAMINO CALABAZO	0.14	\$68.88	9.64
640-350-55-00	1085 CAMINO CALABAZO	0.14	\$68.88	9.64
640-350-56-00	1081 CAMINO CALABAZO	0.14	\$68.88	9.64
640-350-57-00	1077 CAMINO CALABAZO	0.14	\$68.88	9.64
640-350-58-00	1073 CAMINO CALABAZO	0.14	\$68.88	9.64
640-350-59-00	1069 CAMINO CALABAZO	0.14	\$68.88	9.64
640-350-60-00	1043 VIA MIRALESTE	0.14	\$68.88	9.64
640-350-61-00	1041 VIA MIRALESTE	0.14	\$68.88	9.64
640-350-62-00	1037 VIA MIRALESTE	0.14	\$68.88	9.64
640-350-63-00	1033 VIA MIRALESTE	0.14	\$68.88	9.64
640-350-64-00	1027 VIA MIRALESTE	0.14	\$68.88	9.64
640-350-65-00	1021 VIA MIRALESTE	0.14	\$68.88	9.64
640-350-66-00	1015 VIA MIRALESTE	0.14	\$68.88	9.64
640-350-67-00	1011 VIA MIRALESTE	0.14	\$68.88	9.64
640-350-68-00	1009 VIA MIRALESTE	0.14	\$68.88	9.64
640-350-69-00	1007 VIA MIRALESTE	0.14	\$68.88	9.64
640-380-10-00	1005 VIA SINUOSO	0.20	\$68.88	13.76
640-380-11-00	1009 VIA SINUOSO	0.20	\$68.88	13.76
640-380-12-00	1011 VIA SINUOSO	0.20	\$68.88	13.76
640-380-13-00	1013 VIA SINUOSO	0.20	\$68.88	13.76
640-380-14-00	1015 VIA SINUOSO	0.20	\$68.88	13.76
640-380-15-00	1017 VIA SINUOSO	0.20	\$68.88	13.76
640-380-16-00	1021 VIA SINUOSO	0.20	\$68.88	13.76
640-380-17-00	1014 CAMINO MIEL	0.20	\$68.88	13.76
640-380-18-00	1010 CAMINO MIEL	0.20	\$68.88	13.76
640-380-19-00	1006 CAMINO MIEL	0.20	\$68.88	13.76
640-380-20-00	1002 CAMINO MIEL	0.20	\$68.88	13.76
640-380-21-00	964 CORDOVA DR	0.20	\$68.88	13.76
640-380-22-00	960 CORDOVA DR	0.20	\$68.88	13.76
640-380-23-00	956 CORDOVA DR	0.20	\$68.88	13.76
640-380-24-00	952 CORDOVA DR	0.20	\$68.88	13.76
640-380-25-00	961 CORDOVA DR	0.20	\$68.88	13.76
640-380-26-00	965 CORDOVA DR	0.20	\$68.88	13.76
593-382-26-00	821 CALLE LAGASCA	0.33	\$68.88	22.72
640-381-32-00	1037 J ST EAST	0.20	\$68.88	13.76
640-381-33-00	1041 J ST EAST	0.20	\$68.88	13.76
640-381-34-00	1045 J ST EAST	0.20	\$68.88	13.76
640-381-43-00	1058 J ST EAST	0.20	\$68.88	13.76
640-381-44-00	1060 J ST EAST	0.20	\$68.88	13.76
640-381-45-00	1097 J ST EAST	0.20	\$68.88	13.76
640-381-46-00	1093 J ST EAST	0.20	\$68.88	13.76
640-381-47-00	1089 J ST EAST	0.20	\$68.88	13.76
640-420-12-00	1147 VIA MARIANA	0.33	\$68.88	22.72
640-420-13-00	1143 VIA MARIANA	0.33	\$68.88	22.72
640-420-14-00	1139 VIA MARIANA	0.33	\$68.88	22.72
640-420-15-00	1135 VIA MARIANA	0.33	\$68.88	22.72
640-420-16-00	1131 VIA MARIANA	0.33	\$68.88	22.72
640-420-17-00	1127 VIA MARIANA	0.33	\$68.88	22.72
640-420-18-00	1123 VIA MARIANA	0.33	\$68.88	22.72
640-420-19-00	1119 VIA MARIANA	0.33	\$68.88	22.72
640-420-20-00	1115 VIA MARIANA	0.33	\$68.88	22.72
640-420-21-00	1111 VIA MARIANA	0.33	\$68.88	22.72
640-420-22-00	1107 VIA MARIANA	0.33	\$68.88	22.72
640-420-23-00	1106 VIA MARIANA	0.33	\$68.88	22.72
640-420-24-00	1110 VIA MARIANA	0.33	\$68.88	22.72
640-420-25-00	1134 VIA MARIANA	0.33	\$68.88	22.72
640-420-26-00	1138 VIA MARIANA	0.33	\$68.88	22.72

APN	SITUS ADDRESS	EDU	APPLIED RATE	CHARGE
640-420-27-00	1142 VIA MARIANA	0.33	\$68.88	22.72
640-420-28-00	1146 VIA MARIANA	0.33	\$68.88	22.72
640-421-28-00	1042 CAMINO DEL REY	0.33	\$68.88	22.72
640-421-29-00	1038 CAMINO DEL REY	0.33	\$68.88	22.72
640-421-30-00	1043 CALLE DEL AMOR	0.33	\$68.88	22.72
640-421-31-00	1047 CALLE DEL AMOR	0.33	\$68.88	22.72
640-421-32-00	1051 CALLE DEL AMOR	0.33	\$68.88	22.72
640-421-33-00	1055 CALLE DEL AMOR	0.33	\$68.88	22.72
640-421-34-00	1059 CALLE DEL AMOR	0.33	\$68.88	22.72
640-421-35-00	1063 CALLE DEL AMOR	0.33	\$68.88	22.72
640-421-36-00	1067 CALLE DEL AMOR	0.33	\$68.88	22.72
640-421-37-00	1071 CALLE DEL AMOR	0.33	\$68.88	22.72
640-421-38-00	1075 CALLE DEL AMOR	0.33	\$68.88	22.72
640-421-39-00	1079 CALLE DEL AMOR	0.33	\$68.88	22.72
640-421-40-00	1083 CALLE DEL AMOR	0.33	\$68.88	22.72
640-421-41-00	1087 CALLE DEL AMOR	0.33	\$68.88	22.72
640-421-42-00	1091 CALLE DEL AMOR	0.33	\$68.88	22.72
640-421-43-00	1095 CALLE DEL AMOR	0.33	\$68.88	22.72
640-421-44-00	1096 CAMINO DEL SOL	0.33	\$68.88	22.72
642-011-21-00	899 PLAZA CATALONIA	0.20	\$68.88	13.76
642-011-22-00	898 PLAZA CATALONIA	0.20	\$68.88	13.76
642-011-23-00	894 PLAZA CATALONIA	0.20	\$68.88	13.76
642-011-24-00	890 PLAZA CATALONIA	0.20	\$68.88	13.76
642-011-25-00	1256 CAMINO CATALONIA	0.20	\$68.88	13.76
642-380-04-01	1393#01 SERENA CIR	0.10	\$68.88	6.88
642-380-04-02	1393#02 SERENA CIR	0.10	\$68.88	6.88
642-380-04-03	1393#03 SERENA CIR	0.10	\$68.88	6.88
642-380-04-04	1391#01 SERENA CIR	0.10	\$68.88	6.88
642-380-04-05	1391#02 SERENA CIR	0.10	\$68.88	6.88
642-380-04-06	1389#01 SERENA CIR	0.10	\$68.88	6.88
642-380-04-07	1389#02 SERENA CIR	0.10	\$68.88	6.88
642-380-04-08	1389#03 SERENA CIR	0.10	\$68.88	6.88
642-380-04-09	1387#01 SERENA CIR	0.10	\$68.88	6.88
642-380-04-10	1387#02 SERENA CIR	0.10	\$68.88	6.88
642-380-04-11	1387#03 SERENA CIR	0.10	\$68.88	6.88
642-380-04-12	1385#01 SERENA CIR	0.10	\$68.88	6.88
642-380-07-08	1355#03 SERENA CIR	0.10	\$68.88	6.88
642-380-07-09	1353#01 SERENA CIR	0.10	\$68.88	6.88
642-380-07-10	1353#02 SERENA CIR	0.10	\$68.88	6.88
642-380-07-11	1353#03 SERENA CIR	0.10	\$68.88	6.88
642-380-07-12	1351#01 SERENA CIR	0.10	\$68.88	6.88
642-380-07-13	1351#02 SERENA CIR	0.10	\$68.88	6.88
642-380-07-14	1351#03 SERENA CIR	0.10	\$68.88	6.88
642-380-07-15	1358#01 SERENA CIR	0.10	\$68.88	6.88
642-380-07-16	1358#02 SERENA CIR	0.10	\$68.88	6.88
642-380-07-17	1356#03 SERENA CIR	0.10	\$68.88	6.88
642-380-07-18	1356#02 SERENA CIR	0.10	\$68.88	6.88
642-380-07-19	1356#01 SERENA CIR	0.10	\$68.88	6.88
642-380-07-20	1354#03 SERENA CIR	0.10	\$68.88	6.88
642-380-07-21	1354#02 SERENA CIR	0.10	\$68.88	6.88
642-380-07-22	1354#01 SERENA CIR	0.10	\$68.88	6.88
642-380-10-01	1399#01 SERENA CIR	0.10	\$68.88	6.88
642-380-10-02	1399#02 SERENA CIR	0.10	\$68.88	6.88
593-382-13-00	804 CALLE LAGASCA	0.33	\$68.88	22.72
593-382-14-00	802 CALLE LAGASCA	0.33	\$68.88	22.72
593-382-15-00	800 CALLE LAGASCA	0.33	\$68.88	22.72
593-382-16-00	801 CALLE LAGASCA	0.33	\$68.88	22.72
593-382-17-00	803 CALLE LAGASCA	0.33	\$68.88	22.72
593-382-18-00	805 CALLE LAGASCA	0.33	\$68.88	22.72
593-382-19-00	807 CALLE LAGASCA	0.33	\$68.88	22.72



APN	SITUS ADDRESS	EDU	APPLIED RATE	CHARGE
593-382-20-00	809 CALLE LAGASCA	0.33	\$68.88	22.72
593-382-21-00	811 CALLE LAGASCA	0.33	\$68.88	22.72
593-382-22-00	813 CALLE LAGASCA	0.33	\$68.88	22.72
593-382-23-00	815 CALLE LAGASCA	0.33	\$68.88	22.72
593-382-24-00	817 CALLE LAGASCA	0.33	\$68.88	22.72
593-382-25-00	819 CALLE LAGASCA	0.33	\$68.88	22.72
593-382-27-00	823 CALLE LAGASCA	0.33	\$68.88	22.72
593-382-28-00	507 HUERTO PL	0.33	\$68.88	22.72
593-382-29-00	513 HUERTO PL	0.33	\$68.88	22.72
593-142-04-00	592 VISTA MIRANDA	0.14	\$68.88	9.64
593-141-20-00	1105 CARLOS CANYON DR	0.14	\$68.88	9.64
593-142-02-00	596 VISTA MIRANDA	0.14	\$68.88	9.64
593-142-06-00	588 VISTA MIRANDA	0.14	\$68.88	9.64
593-142-08-00	584 VISTA MIRANDA	0.14	\$68.88	9.64
593-142-11-00	593 VISTA MIRANDA	0.14	\$68.88	9.64
593-142-12-00	595 VISTA MIRANDA	0.14	\$68.88	9.64
593-142-13-00	597 VISTA MIRANDA	0.14	\$68.88	9.64
593-142-14-00	599 VISTA MIRANDA	0.14	\$68.88	9.64
593-142-15-00	1193 CARLOS CANYON DR	0.14	\$68.88	9.64
593-370-27-00	1042 ARDILLA PL	0.33	\$68.88	22.72
593-370-33-00	551 PASEO ROSAL	0.33	\$68.88	22.72
593-370-34-00	590 SERRANO LN	0.33	\$68.88	22.72
593-370-35-00	586 SERRANO LN	0.33	\$68.88	22.72
593-142-09-00	589 VISTA MIRANDA	0.14	\$68.88	9.64
593-370-37-00	583 SERRANO LN	0.33	\$68.88	22.72
593-142-16-00	1189 CARLOS CANYON DR	0.14	\$68.88	9.64
593-143-03-00	520 CARLOS CANYON CT	0.14	\$68.88	9.64
593-143-09-00	521 LAS ESTANCIAS DR	0.14	\$68.88	9.64
593-143-10-00	517 LAS ESTANCIAS DR	0.14	\$68.88	9.64
593-371-10-00	1056 CAMINO ESPUELAS	0.33	\$68.88	22.72
593-371-11-00	1052 CAMINO ESPUELAS	0.33	\$68.88	22.72
593-371-12-00	607 SERRANO LN	0.33	\$68.88	22.72
593-141-18-00	1113 CARLOS CANYON DR	0.14	\$68.88	9.64
593-371-15-00	613 SERRANO LN	0.33	\$68.88	22.72
593-142-01-00	598 VISTA MIRANDA	0.14	\$68.88	9.64
593-371-18-00	619 SERRANO LN	0.33	\$68.88	22.72
593-371-19-00	621 SERRANO LN	0.33	\$68.88	22.72
593-142-03-00	594 VISTA MIRANDA	0.14	\$68.88	9.64
593-142-07-00	586 VISTA MIRANDA	0.14	\$68.88	9.64
593-142-10-00	591 VISTA MIRANDA	0.14	\$68.88	9.64
593-142-17-00	1185 CARLOS CANYON DR	0.14	\$68.88	9.64
593-142-18-00	1181 CARLOS CANYON DR	0.14	\$68.88	9.64
593-141-21-00	1101 CARLOS CANYON DR	0.14	\$68.88	9.64
593-142-05-00	590 VISTA MIRANDA	0.14	\$68.88	9.64
593-370-26-00	1044 ARDILLA PL	0.33	\$68.88	22.72
593-370-28-00	1040 ARDILLA PL	0.33	\$68.88	22.72
593-370-31-00	543 PASEO ROSAL	0.33	\$68.88	22.72
593-370-32-00	547 PASEO ROSAL	0.33	\$68.88	22.72
593-371-51-00	583 PASEO ROSAL	0.33	\$68.88	22.72
593-143-01-00	501 ABETO DR	0.14	\$68.88	9.64
593-371-53-00	591 PASEO ROSAL	0.33	\$68.88	22.72
593-143-04-00	524 CARLOS CANYON CT	0.14	\$68.88	9.64
593-143-05-00	528 CARLOS CANYON CT	0.14	\$68.88	9.64
593-143-06-00	525 CARLOS CANYON CT	0.14	\$68.88	9.64
593-371-58-00	590 PASEO ROSAL	0.33	\$68.88	22.72
593-371-59-00	586 PASEO ROSAL	0.33	\$68.88	22.72
593-143-07-00	521 CARLOS CANYON DR	0.14	\$68.88	9.64
593-371-63-00	570 PASEO ROSAL	0.33	\$68.88	22.72
593-371-65-00	563 PASEO BURGA	0.33	\$68.88	22.72
593-371-66-00	567 PASEO BURGA	0.33	\$68.88	22.72

APN	SITUS ADDRESS	EDU	APPLIED RATE	CHARGE
593-371-67-00	571 PASEO BURGA	0.33	\$68.88	22.72
593-371-68-00	575 PASEO BURGA	0.33	\$68.88	22.72
593-371-69-00	579 PASEO BURGA	0.33	\$68.88	22.72
593-371-70-00	583 PASEO BURGA	0.33	\$68.88	22.72
593-371-71-00	587 PASEO BURGA	0.33	\$68.88	22.72
593-372-05-00	1027 BURGA LOOP	0.33	\$68.88	22.72
593-372-06-00	1025 BURGA LOOP	0.33	\$68.88	22.72
593-372-07-00	1023 BURGA LOOP	0.33	\$68.88	22.72
593-372-08-00	1021 BURGA LOOP	0.33	\$68.88	22.72
593-372-09-00	1019 BURGA LOOP	0.33	\$68.88	22.72
593-372-10-00	1017 BURGA LOOP	0.33	\$68.88	22.72
593-372-11-00	1015 BURGA LOOP	0.33	\$68.88	22.72
593-372-12-00	1014 BURGA LOOP	0.33	\$68.88	22.72
593-372-13-00	1016 BURGA LOOP	0.33	\$68.88	22.72
593-372-14-00	1018 BURGA LOOP	0.33	\$68.88	22.72
593-372-15-00	1020 BURGA LOOP	0.33	\$68.88	22.72
593-373-09-00	982 ROSAL CT	0.33	\$68.88	22.72
593-373-10-00	980 ROSAL CT	0.33	\$68.88	22.72
593-373-11-00	981 ROSAL CT	0.33	\$68.88	22.72
593-373-12-00	983 ROSAL CT	0.33	\$68.88	22.72
593-373-13-00	985 ROSAL CT	0.33	\$68.88	22.72
593-373-14-00	987 ROSAL CT	0.33	\$68.88	22.72
593-373-15-00	989 ROSAL CT	0.33	\$68.88	22.72
593-373-16-00	991 ROSAL CT	0.33	\$68.88	22.72
593-373-17-00	993 ROSAL CT	0.33	\$68.88	22.72
593-373-18-00	995 ROSAL CT	0.33	\$68.88	22.72
593-373-19-00	997 ROSAL CT	0.33	\$68.88	22.72
593-373-20-00	552 PASEO ROSAL	0.33	\$68.88	22.72
593-373-21-00	548 PASEO ROSAL	0.33	\$68.88	22.72
593-373-22-00	542 PASEO ROSAL	0.33	\$68.88	22.72
593-373-23-00	540 PASEO ROSAL	0.33	\$68.88	22.72
593-373-24-00	536 PASEO ROSAL	0.33	\$68.88	22.72
593-373-25-00	1013 BURGA LOOP	0.33	\$68.88	22.72
593-373-26-00	1011 BURGA LOOP	0.33	\$68.88	22.72
593-373-27-00	1009 BURGA LOOP	0.33	\$68.88	22.72
593-373-28-00	1007 BURGA LOOP	0.33	\$68.88	22.72
593-373-29-00	1005 BURGA LOOP	0.33	\$68.88	22.72
593-373-30-00	1003 BURGA LOOP	0.33	\$68.88	22.72
593-373-48-00	943 PALENCIA PL	0.33	\$68.88	22.72
593-373-49-00	945 PALENCIA PL	0.33	\$68.88	22.72
593-373-50-00	947 PALENCIA PL	0.33	\$68.88	22.72
593-373-51-00	949 PALENCIA PL	0.33	\$68.88	22.72
593-373-52-00	951 PALENCIA PL	0.33	\$68.88	22.72
593-373-53-00	546 PASEO BURGA	0.33	\$68.88	22.72
593-373-54-00	542 PASEO BURGA	0.33	\$68.88	22.72
593-373-55-00	538 PASEO BURGA	0.33	\$68.88	22.72
593-373-56-00	534 PASEO BURGA	0.33	\$68.88	22.72
593-373-57-00	530 PASEO BURGA	0.33	\$68.88	22.72
593-373-58-00	526 PASEO BURGA	0.33	\$68.88	22.72
594-121-01-00	775 MARBELLA CIR	0.14	\$68.88	9.64
594-121-02-00	773 MARBELLA CIR	0.14	\$68.88	9.64
594-121-03-00	771 MARBELLA CIR	0.14	\$68.88	9.64
594-121-04-00	769 MARBELLA CIR	0.14	\$68.88	9.64
594-121-05-00	767 MARBELLA CIR	0.14	\$68.88	9.64
594-121-06-00	765 MARBELLA CIR	0.14	\$68.88	9.64
594-121-07-00	763 MARBELLA CIR	0.14	\$68.88	9.64
594-121-08-00	761 MARBELLA CIR	0.14	\$68.88	9.64
594-121-09-00	759 MARBELLA CIR	0.14	\$68.88	9.64
594-121-10-00	757 MARBELLA CIR	0.14	\$68.88	9.64
594-121-11-00	755 MARBELLA CIR	0.14	\$68.88	9.64

APN	SITUS ADDRESS	EDU	APPLIED RATE	CHARGE
594-121-12-00	753 MARBELLA CIR	0.14	\$68.88	9.64
594-121-13-00	751 MARBELLA CIR	0.14	\$68.88	9.64
594-121-14-00	749 MARBELLA CIR	0.14	\$68.88	9.64
594-121-35-00	707 MARBELLA CIR	0.14	\$68.88	9.64
594-121-36-00	705 MARBELLA CIR	0.14	\$68.88	9.64
594-121-37-00	703 MARBELLA CIR	0.14	\$68.88	9.64
594-121-38-00	701 MARBELLA CIR	0.14	\$68.88	9.64
594-121-39-00	706 MARBELLA CIR	0.14	\$68.88	9.64
594-121-40-00	704 MARBELLA CIR	0.14	\$68.88	9.64
594-121-41-00	702 MARBELLA CIR	0.14	\$68.88	9.64
594-121-42-00	700 MARBELLA CIR	0.14	\$68.88	9.64
594-121-43-00	778 MARBELLA CIR	0.14	\$68.88	9.64
594-121-44-00	776 MARBELLA CIR	0.14	\$68.88	9.64
594-121-45-00	774 MARBELLA CIR	0.14	\$68.88	9.64
594-121-75-00	1289 MARBELLA CT	0.14	\$68.88	9.64
594-121-76-00	1287 MARBELLA CT	0.14	\$68.88	9.64
594-121-77-00	1285 MARBELLA CT	0.14	\$68.88	9.64
594-121-82-00	729 MARBELLA CIR	0.14	\$68.88	9.64
594-121-83-00	727 MARBELLA CIR	0.14	\$68.88	9.64
594-121-84-00	725 MARBELLA CIR	0.14	\$68.88	9.64
594-122-01-00	1244 CIMA DEL REY	0.33	\$68.88	22.72
594-122-02-00	1242 CIMA DEL REY	0.33	\$68.88	22.72
594-122-03-00	1240 CIMA DEL REY	0.33	\$68.88	22.72
594-122-04-00	1238 CIMA DEL REY	0.33	\$68.88	22.72
594-122-05-00	1236 CIMA DEL REY	0.33	\$68.88	22.72
594-122-06-00	1234 CIMA DEL REY	0.33	\$68.88	22.72
594-122-07-00	1232 CIMA DEL REY	0.33	\$68.88	22.72
594-122-08-00	1230 CIMA DEL REY	0.33	\$68.88	22.72
594-122-09-00	1228 CIMA DEL REY	0.33	\$68.88	22.72
594-122-10-00	1226 CIMA DEL REY	0.33	\$68.88	22.72
594-122-11-00	1224 CIMA DEL REY	0.33	\$68.88	22.72
594-122-12-00	1222 CIMA DEL REY	0.33	\$68.88	22.72
594-122-13-00	1220 CIMA DEL REY	0.33	\$68.88	22.72
594-122-14-00	1218 CIMA DEL REY	0.33	\$68.88	22.72
594-122-15-00	1216 CIMA DEL REY	0.33	\$68.88	22.72
594-122-16-00	1214 CIMA DEL REY	0.33	\$68.88	22.72
594-122-34-00	1223 CIMA DEL REY	0.33	\$68.88	22.72
594-122-35-00	1225 CIMA DEL REY	0.33	\$68.88	22.72
594-122-36-00	1227 CIMA DEL REY	0.33	\$68.88	22.72
594-122-37-00	694 ALAGRIA PL	0.33	\$68.88	22.72
594-122-38-00	690 ALAGRIA PL	0.33	\$68.88	22.72
594-430-06-00	572 VISTA MIRANDA	0.20	\$68.88	13.76
594-430-07-00	570 VISTA MIRANDA	0.20	\$68.88	13.76
594-430-08-00	568 VISTA MIRANDA	0.20	\$68.88	13.76
594-430-09-00	566 VISTA MIRANDA	0.20	\$68.88	13.76
594-430-10-00	564 VISTA MIRANDA	0.20	\$68.88	13.76
594-430-11-00	562 VISTA MIRANDA	0.20	\$68.88	13.76
594-430-12-00	560 VISTA MIRANDA	0.20	\$68.88	13.76
594-430-13-00	558 VISTA MIRANDA	0.20	\$68.88	13.76
594-430-14-00	556 VISTA MIRANDA	0.20	\$68.88	13.76
594-430-15-00	554 VISTA MIRANDA	0.20	\$68.88	13.76
594-430-16-00	552 VISTA MIRANDA	0.20	\$68.88	13.76
594-430-17-00	550 VISTA MIRANDA	0.20	\$68.88	13.76
594-430-18-00	548 VISTA MIRANDA	0.20	\$68.88	13.76
594-430-19-00	546 VISTA MIRANDA	0.20	\$68.88	13.76
594-430-20-00	544 VISTA MIRANDA	0.20	\$68.88	13.76
594-430-21-00	545 VISTA MIRANDA	0.20	\$68.88	13.76
594-430-22-00	547 VISTA MIRANDA	0.20	\$68.88	13.76
594-430-23-00	549 VISTA MIRANDA	0.20	\$68.88	13.76
594-430-24-00	551 VISTA MIRANDA	0.20	\$68.88	13.76

APN	SITUS ADDRESS	EDU	APPLIED RATE	CHARGE
594-430-25-00	553 VISTA MIRANDA	0.20	\$68.88	13.76
594-430-26-00	555 VISTA MIRANDA	0.20	\$68.88	13.76
594-430-27-00	557 VISTA MIRANDA	0.20	\$68.88	13.76
594-431-22-00	569 VISTA MIRANDA	0.20	\$68.88	13.76
594-431-23-00	571 VISTA MIRANDA	0.20	\$68.88	13.76
594-431-24-00	573 VISTA MIRANDA	0.20	\$68.88	13.76
594-431-25-00	575 VISTA MIRANDA	0.20	\$68.88	13.76
594-431-26-00	577 VISTA MIRANDA	0.20	\$68.88	13.76
594-431-27-00	579 VISTA MIRANDA	0.20	\$68.88	13.76
594-431-28-00	581 VISTA MIRANDA	0.20	\$68.88	13.76
594-431-29-00	583 VISTA MIRANDA	0.20	\$68.88	13.76
594-431-30-00	585 VISTA MIRANDA	0.20	\$68.88	13.76
594-431-31-00	587 VISTA MIRANDA	0.20	\$68.88	13.76
594-431-32-00	1221 POSITAS RD	0.20	\$68.88	13.76
594-431-33-00	1225 POSITAS RD	0.20	\$68.88	13.76
594-431-34-00	1229 POSITAS RD	0.20	\$68.88	13.76
594-431-35-00	1233 POSITAS RD	0.20	\$68.88	13.76
594-431-36-00	1237 POSITAS RD	0.20	\$68.88	13.76
594-431-37-00	1241 POSITAS RD	0.20	\$68.88	13.76
594-431-38-00	1245 POSITAS RD	0.20	\$68.88	13.76
594-431-39-00	1249 POSITAS RD	0.20	\$68.88	13.76
594-431-40-00	1253 POSITAS RD	0.20	\$68.88	13.76
594-431-41-00	1257 POSITAS RD	0.20	\$68.88	13.76
594-431-42-00	603 VIA LA PALOMA	0.20	\$68.88	13.76
594-431-43-00	607 VIA LA PALOMA	0.20	\$68.88	13.76
594-432-54-00	577 VIA LA PALOMA	0.20	\$68.88	13.76
594-432-55-00	579 VIA LA PALOMA	0.20	\$68.88	13.76
594-432-56-00	581 VIA LA PALOMA	0.20	\$68.88	13.76
594-432-57-00	583 VIA LA PALOMA	0.20	\$68.88	13.76
594-432-58-00	585 VIA LA PALOMA	0.20	\$68.88	13.76
594-432-59-00	587 VIA LA PALOMA	0.20	\$68.88	13.76
594-432-60-00	589 VIA LA PALOMA	0.20	\$68.88	13.76
594-432-61-00	1325 PERLAS CT	0.20	\$68.88	13.76
594-432-62-00	1321 PERLAS CT	0.20	\$68.88	13.76
594-432-63-00	1317 PERLAS CT	0.20	\$68.88	13.76
594-432-64-00	1313 PERLAS CT	0.20	\$68.88	13.76
594-432-65-00	1309 PERLAS CT	0.20	\$68.88	13.76
594-432-66-00	1305 PERLAS CT	0.20	\$68.88	13.76
594-432-67-00	1301 PERLAS CT	0.20	\$68.88	13.76
594-432-68-00	590 VIA LA PALOMA	0.20	\$68.88	13.76
594-432-69-00	588 VIA LA PALOMA	0.20	\$68.88	13.76
594-432-70-00	586 VIA LA PALOMA	0.20	\$68.88	13.76
594-432-71-00	584 VIA LA PALOMA	0.20	\$68.88	13.76
594-432-72-00	582 VIA LA PALOMA	0.20	\$68.88	13.76
594-432-73-00	580 VIA LA PALOMA	0.20	\$68.88	13.76
594-432-74-00	578 VIA LA PALOMA	0.20	\$68.88	13.76
594-432-75-00	576 VIA LA PALOMA	0.20	\$68.88	13.76
594-433-47-00	695 FELINO WAY	0.20	\$68.88	13.76
594-433-48-00	699 FELINO WAY	0.20	\$68.88	13.76
594-433-49-00	698 FELINO WAY	0.20	\$68.88	13.76
594-433-50-00	694 FELINO WAY	0.20	\$68.88	13.76
594-433-51-00	690 FELINO WAY	0.20	\$68.88	13.76
594-433-52-00	686 FELINO WAY	0.20	\$68.88	13.76
594-433-53-00	682 FELINO WAY	0.20	\$68.88	13.76
594-433-54-00	678 FELINO WAY	0.20	\$68.88	13.76
594-433-55-00	674 FELINO WAY	0.20	\$68.88	13.76
594-433-56-00	670 FELINO WAY	0.20	\$68.88	13.76
594-433-57-00	664 FELINO WAY	0.20	\$68.88	13.76
594-433-58-00	662 FELINO WAY	0.20	\$68.88	13.76
594-433-59-00	658 FELINO WAY	0.20	\$68.88	13.76

APN	SITUS ADDRESS	EDU	APPLIED RATE	CHARGE
594-433-60-00	654 FELINO WAY	0.20	\$68.88	13.76
594-433-61-00	650 FELINO WAY	0.20	\$68.88	13.76
594-433-62-00	646 FELINO WAY	0.20	\$68.88	13.76
594-433-63-00	642 FELINO WAY	0.20	\$68.88	13.76
594-433-64-00	638 FELINO WAY	0.20	\$68.88	13.76
594-433-65-00	634 FELINO WAY	0.20	\$68.88	13.76
594-433-66-00	630 FELINO WAY	0.20	\$68.88	13.76
594-433-67-00	629 VIA ARMADO	0.20	\$68.88	13.76
594-433-68-00	633 VIA ARMADO	0.20	\$68.88	13.76
640-031-44-00	1095 ESPUELAS CT	0.33	\$68.88	22.72
640-031-45-00	1097 ESPUELAS CT	0.33	\$68.88	22.72
640-031-46-00	1096 ESPUELAS CT	0.33	\$68.88	22.72
640-031-47-00	1094 ESPUELAS CT	0.33	\$68.88	22.72
640-031-48-00	1092 ESPUELAS CT	0.33	\$68.88	22.72
640-031-49-00	1090 ESPUELAS CT	0.33	\$68.88	22.72
640-031-50-00	551 BAYONA LOOP	0.33	\$68.88	22.72
640-031-51-00	553 BAYONA LOOP	0.33	\$68.88	22.72
640-031-52-00	555 BAYONA LOOP	0.33	\$68.88	22.72
640-031-53-00	557 BAYONA LOOP	0.33	\$68.88	22.72
640-031-54-00	559 BAYONA LOOP	0.33	\$68.88	22.72
640-031-55-00	561 BAYONA LOOP	0.33	\$68.88	22.72
640-032-01-00	586 PADRONE PL	0.33	\$68.88	22.72
640-032-02-00	582 PADRONE PL	0.33	\$68.88	22.72
640-032-03-00	578 PADRONE PL	0.33	\$68.88	22.72
640-032-04-00	574 PADRONE PL	0.33	\$68.88	22.72
640-032-05-00	570 PADRONE PL	0.33	\$68.88	22.72
640-032-06-00	566 PADRONE PL	0.33	\$68.88	22.72
640-032-07-00	562 PADRONE PL	0.33	\$68.88	22.72
640-032-08-00	558 PADRONE PL	0.33	\$68.88	22.72
640-032-09-00	556 PADRONE PL	0.33	\$68.88	22.72
640-032-10-00	554 PADRONE PL	0.33	\$68.88	22.72
640-033-09-00	601 ALEJANDRA PL	0.33	\$68.88	22.72
640-033-10-00	605 ALEJANDRA PL	0.33	\$68.88	22.72
640-033-11-00	609 ALEJANDRA PL	0.33	\$68.88	22.72
640-033-12-00	618 JOSEFINA PL	0.33	\$68.88	22.72
640-033-13-00	614 JOSEFINA PL	0.33	\$68.88	22.72
640-033-14-00	610 JOSEFINA PL	0.33	\$68.88	22.72
640-033-15-00	611 JOSEFINA PL	0.33	\$68.88	22.72
640-033-16-00	615 JOSEFINA PL	0.33	\$68.88	22.72
640-033-17-00	619 JOSEFINA PL	0.33	\$68.88	22.72
640-033-18-00	628 AUGUSTINA PL	0.33	\$68.88	22.72
640-033-19-00	624 AUGUSTINA PL	0.33	\$68.88	22.72
640-033-20-00	620 AUGUSTINA PL	0.33	\$68.88	22.72
640-033-21-00	617 AUGUSTINA PL	0.33	\$68.88	22.72
640-033-22-00	621 AUGUSTINA PL	0.33	\$68.88	22.72
640-033-23-00	625 AUGUSTINA PL	0.33	\$68.88	22.72
640-033-24-00	629 AUGUSTINA PL	0.33	\$68.88	22.72
640-033-25-00	1181 CALLE FLORECITA	0.33	\$68.88	22.72
640-033-26-00	1185 CALLE FLORECITA	0.33	\$68.88	22.72
640-033-27-00	1189 CALLE FLORECITA	0.33	\$68.88	22.72
640-033-28-00	1193 CALLE FLORECITA	0.33	\$68.88	22.72
640-033-29-00	1197 CALLE FLORECITA	0.33	\$68.88	22.72
640-033-30-00	1176 CALLE FLORECITA	0.33	\$68.88	22.72
640-322-30-00	1196 CAMINO BISCAY	0.20	\$68.88	13.76
640-322-31-00	1194 CAMINO BISCAY	0.20	\$68.88	13.76
640-322-32-00	1192 CAMINO BISCAY	0.20	\$68.88	13.76
640-322-34-00	1188 CAMINO BISCAY	0.20	\$68.88	13.76
640-322-35-00	1186 CAMINO BISCAY	0.20	\$68.88	13.76
640-322-36-00	1184 CAMINO BISCAY	0.20	\$68.88	13.76
640-322-37-00	1182 CAMINO BISCAY	0.20	\$68.88	13.76

APN	SITUS ADDRESS	EDU	APPLIED RATE	CHARGE
640-322-38-00	1180 CAMINO BISCAY	0.20	\$68.88	13.76
640-322-39-00	1178 CAMINO BISCAY	0.20	\$68.88	13.76
640-322-40-00	1176 CAMINO BISCAY	0.20	\$68.88	13.76
640-322-41-00	1174 CAMINO BISCAY	0.20	\$68.88	13.76
640-322-42-00	766 AVENIDA SOLARIA	0.20	\$68.88	13.76
640-323-01-00	1175 VIA GOYA	0.20	\$68.88	13.76
640-323-02-00	1177 VIA GOYA	0.20	\$68.88	13.76
640-323-03-00	1179 VIA GOYA	0.20	\$68.88	13.76
640-323-04-00	1181 VIA GOYA	0.20	\$68.88	13.76
640-323-05-00	1183 VIA GOYA	0.20	\$68.88	13.76
640-323-06-00	1182 VIA GOYA	0.20	\$68.88	13.76
640-323-07-00	1180 VIA GOYA	0.20	\$68.88	13.76
642-410-01-19	1375#19 CALLEJON MONTEFRIO	0.10	\$68.88	6.88
642-410-01-20	1370#20 CALLEJON MONTEFRIO	0.10	\$68.88	6.88
642-410-01-21	1370#21 CALLEJON MONTEFRIO	0.10	\$68.88	6.88
642-410-01-22	1370#22 CALLEJON MONTEFRIO	0.10	\$68.88	6.88
642-410-01-23	1370#23 CALLEJON MONTEFRIO	0.10	\$68.88	6.88
642-410-01-24	1370#24 CALLEJON MONTEFRIO	0.10	\$68.88	6.88
642-410-03-01	1370#59 CALLEJON PALACIOS	0.10	\$68.88	6.88
642-410-03-02	1370#60 CALLEJON PALACIOS	0.10	\$68.88	6.88
642-410-03-03	1370#61 CALLEJON PALACIOS	0.10	\$68.88	6.88
642-410-03-04	1370#62 CALLEJON PALACIOS	0.10	\$68.88	6.88
642-410-03-05	1370#63 CALLEJON PALACIOS	0.10	\$68.88	6.88
642-410-03-06	1360#64 CALLEJON PALACIOS	0.10	\$68.88	6.88
642-410-03-07	1360#65 CALLEJON PALACIOS	0.10	\$68.88	6.88
642-410-03-08	1360#66 CALLEJON PALACIOS	0.10	\$68.88	6.88
642-410-03-09	1360#67 CALLEJON PALACIOS	0.10	\$68.88	6.88
642-410-03-10	1360#68 CALLEJON PALACIOS	0.10	\$68.88	6.88
642-410-03-11	1350#69 CALLEJON PALACIOS	0.10	\$68.88	6.88
642-410-03-12	1350#70 CALLEJON PALACIOS	0.10	\$68.88	6.88
642-410-03-13	1350#71 CALLEJON PALACIOS	0.10	\$68.88	6.88
642-410-03-14	1350#72 CALLEJON PALACIOS	0.10	\$68.88	6.88
642-410-03-15	1350#73 CALLEJON PALACIOS	0.10	\$68.88	6.88
642-410-03-16	1355#74 CALLEJON PALACIOS	0.10	\$68.88	6.88
642-410-03-17	1355#75 CALLEJON PALACIOS	0.10	\$68.88	6.88
642-410-03-18	1355#76 CALLEJON PALACIOS	0.10	\$68.88	6.88
642-410-03-19	1355#77 CALLEJON PALACIOS	0.10	\$68.88	6.88
642-410-03-20	1355#78 CALLEJON PALACIOS	0.10	\$68.88	6.88
642-410-03-21	1375#79 CALLEJON PALACIOS	0.10	\$68.88	6.88
642-410-03-22	1375#80 CALLEJON PALACIOS	0.10	\$68.88	6.88
642-410-03-23	1375#81 CALLEJON PALACIOS	0.10	\$68.88	6.88
642-410-03-24	1375#82 CALLEJON PALACIOS	0.10	\$68.88	6.88
642-410-03-25	1375#83 CALLEJON PALACIOS	0.10	\$68.88	6.88
642-410-07-01	1355121 CALLEJON CARBON	0.10	\$68.88	6.88
642-410-07-02	1355122 CALLEJON CARBON	0.10	\$68.88	6.88
642-410-07-03	1355123 CALLEJON CARBON	0.10	\$68.88	6.88
642-410-07-04	1365124 CALLEJON CARBON	0.10	\$68.88	6.88
642-410-07-05	1365125 CALLEJON CARBON	0.10	\$68.88	6.88
642-410-07-06	1365126 CALLEJON CARBON	0.10	\$68.88	6.88
642-410-07-07	1365127 CALLEJON CARBON	0.10	\$68.88	6.88
642-410-07-08	1365128 CALLEJON CARBON	0.10	\$68.88	6.88
642-410-14-16	1380#40 CALLEJON SEGOVIA	0.10	\$68.88	6.88
642-410-15-01	1385#41 CALLEJON PALACIOS	0.10	\$68.88	6.88
642-410-15-02	1385#42 CALLEJON PALACIOS	0.10	\$68.88	6.88
642-410-15-03	1385#43 CALLEJON PALACIOS	0.10	\$68.88	6.88
642-410-15-04	1395#44 CALLEJON PALACIOS	0.10	\$68.88	6.88
642-410-15-05	1395#45 CALLEJON PALACIOS	0.10	\$68.88	6.88
642-410-15-06	1395#46 CALLEJON PALACIOS	0.10	\$68.88	6.88
642-410-15-07	1395#47 CALLEJON PALACIOS	0.10	\$68.88	6.88
642-410-15-08	1395#48 CALLEJON PALACIOS	0.10	\$68.88	6.88



APN	SITUS ADDRESS	EDU	APPLIED RATE	CHARGE
642-410-15-09	1390#49 CALLEJON PALACIOS	0.10	\$68.88	6.88
642-410-15-10	1390#50 CALLEJON PALACIOS	0.10	\$68.88	6.88
642-410-15-11	1390#51 CALLEJON PALACIOS	0.10	\$68.88	6.88
642-410-15-12	1390#52 CALLEJON PALACIOS	0.10	\$68.88	6.88
642-410-15-13	1390#53 CALLEJON PALACIOS	0.10	\$68.88	6.88
642-410-15-14	1380#54 CALLEJON PALACIOS	0.10	\$68.88	6.88
642-410-15-15	1380#55 CALLEJON PALACIOS	0.10	\$68.88	6.88
642-410-15-16	1380#56 CALLEJON PALACIOS	0.10	\$68.88	6.88
640-322-28-00	1199 CAMINO BISCAY	0.20	\$68.88	13.76
640-322-29-00	1198 CAMINO BISCAY	0.20	\$68.88	13.76
640-322-33-00	1190 CAMINO BISCAY	0.20	\$68.88	13.76
593-371-64-00	559 PASEO BURGA	0.33	\$68.88	22.72
593-371-13-00	609 SERRANO LN	0.33	\$68.88	22.72
593-371-14-00	611 SERRANO LN	0.33	\$68.88	22.72
593-371-17-00	617 SERRANO LN	0.33	\$68.88	22.72
593-370-39-00	591 SERRANO LN	0.33	\$68.88	22.72
593-370-36-00	582 SERRANO LN	0.33	\$68.88	22.72
593-371-16-00	615 SERRANO LN	0.33	\$68.88	22.72
593-141-19-00	1109 CARLOS CANYON DR	0.14	\$68.88	9.64
593-371-20-00	623 SERRANO LN	0.33	\$68.88	22.72
593-370-20-00	1053 ARDILLA PL	0.33	\$68.88	22.72
593-370-21-00	1055 ARDILLA PL	0.33	\$68.88	22.72
593-370-38-00	587 SERRANO LN	0.33	\$68.88	22.72
593-370-19-00	1051 ARDILLA PL	0.33	\$68.88	22.72
593-370-22-00	1052 ARDILLA PL	0.33	\$68.88	22.72
593-370-23-00	1050 ARDILLA PL	0.33	\$68.88	22.72
593-370-40-00	532 PASEO ROSAL	0.33	\$68.88	22.72
593-370-24-00	1048 ARDILLA PL	0.33	\$68.88	22.72
593-370-25-00	1046 ARDILLA PL	0.33	\$68.88	22.72
593-371-55-00	599 PASEO ROSAL	0.33	\$68.88	22.72
593-370-29-00	535 PASEO ROSAL	0.33	\$68.88	22.72
593-370-30-00	539 PASEO ROSAL	0.33	\$68.88	22.72
593-371-50-00	579 PASEO ROSAL	0.33	\$68.88	22.72
593-371-52-00	587 PASEO ROSAL	0.33	\$68.88	22.72
593-371-54-00	595 PASEO ROSAL	0.33	\$68.88	22.72
593-371-56-00	598 PASEO ROSAL	0.33	\$68.88	22.72
593-371-57-00	594 PASEO ROSAL	0.33	\$68.88	22.72
593-371-60-00	582 PASEO ROSAL	0.33	\$68.88	22.72
593-371-61-00	578 PASEO ROSAL	0.33	\$68.88	22.72
593-371-62-00	574 PASEO ROSAL	0.33	\$68.88	22.72
593-143-08-00	525 LAS ESTANCIAS DR	0.14	\$68.88	9.64
593-143-11-00	513 LAS ESTANCIAS DR	0.14	\$68.88	9.64
593-143-12-00	1117 MAJESTAD LN	0.14	\$68.88	9.64
593-401-33-00	524 PLAZA DEL CID	1.00	\$68.88	68.88
593-401-34-00	516 PLAZA DEL CID	1.00	\$68.88	68.88
593-401-35-00	508 PLAZA DEL CID	1.00	\$68.88	68.88
593-401-36-00	500 PLAZA DEL CID	1.00	\$68.88	68.88
640-021-55-00	691 AYAMONTE WAY	0.20	\$68.88	13.76
640-021-56-00	693 AYAMONTE WAY	0.20	\$68.88	13.76
640-021-57-00	695 AYAMONTE WAY	0.20	\$68.88	13.76
640-021-58-00	697 AYAMONTE WAY	0.20	\$68.88	13.76
640-021-59-00	680 AYAMONTE WAY	0.20	\$68.88	13.76
640-021-60-00	816 VERIN LN	0.20	\$68.88	13.76
640-021-61-00	814 VERIN LN	0.20	\$68.88	13.76
640-021-62-00	812 VERIN LN	0.20	\$68.88	13.76
640-022-01-00	829 MAZAGON LN	0.20	\$68.88	13.76
640-022-02-00	831 MAZAGON LN	0.20	\$68.88	13.76
640-022-03-00	833 MAZAGON LN	0.20	\$68.88	13.76
640-022-04-00	835 MAZAGON LN	0.20	\$68.88	13.76
640-022-05-00	837 MAZAGON LN	0.20	\$68.88	13.76

APN	SITUS ADDRESS	EDU	APPLIED RATE	CHARGE
640-022-06-00	839 MAZAGON LN	0.20	\$68.88	13.76
640-022-07-00	841 MAZAGON LN	0.20	\$68.88	13.76
640-022-08-00	843 MAZAGON LN	0.20	\$68.88	13.76
640-022-09-00	842 VERIN LN	0.20	\$68.88	13.76
640-022-10-00	840 VERIN LN	0.20	\$68.88	13.76
640-022-11-00	838 VERIN LN	0.20	\$68.88	13.76
640-022-12-00	836 VERIN LN	0.20	\$68.88	13.76
640-022-13-00	834 VERIN LN	0.20	\$68.88	13.76
640-022-14-00	832 VERIN LN	0.20	\$68.88	13.76
640-023-12-00	676 MARCILLA WAY	0.20	\$68.88	13.76
640-023-13-00	674 MARCILLA WAY	0.20	\$68.88	13.76
640-023-14-00	857 VERIN LN	0.20	\$68.88	13.76
640-023-15-00	859 VERIN LN	0.20	\$68.88	13.76
640-023-16-00	861 VERIN LN	0.20	\$68.88	13.76
640-023-17-00	863 VERIN LN	0.20	\$68.88	13.76
640-023-18-00	865 VERIN LN	0.20	\$68.88	13.76
640-023-19-00	867 VERIN LN	0.20	\$68.88	13.76
640-023-20-00	869 VERIN LN	0.20	\$68.88	13.76
640-023-21-00	871 VERIN LN	0.20	\$68.88	13.76
640-023-22-00	873 VERIN LN	0.20	\$68.88	13.76
640-023-23-00	875 VERIN LN	0.20	\$68.88	13.76
640-023-24-00	879 VERIN LN	0.20	\$68.88	13.76
640-023-25-00	881 VERIN LN	0.20	\$68.88	13.76
640-023-26-00	883 VERIN LN	0.20	\$68.88	13.76
640-023-27-00	885 VERIN LN	0.20	\$68.88	13.76
640-023-28-00	887 VERIN LN	0.20	\$68.88	13.76
640-023-29-00	889 VERIN LN	0.20	\$68.88	13.76
640-023-30-00	890 VERIN LN	0.20	\$68.88	13.76
640-023-31-00	888 VERIN LN	0.20	\$68.88	13.76
640-023-32-00	886 VERIN LN	0.20	\$68.88	13.76
640-023-33-00	884 VERIN LN	0.20	\$68.88	13.76
640-310-01-00	701 ESLA DR	0.20	\$68.88	13.76
640-310-02-00	705 ESLA DR	0.20	\$68.88	13.76
640-310-03-00	709 ESLA DR	0.20	\$68.88	13.76
640-310-61-00	724 ESLA DR	0.20	\$68.88	13.76
640-310-62-00	720 ESLA DR	0.20	\$68.88	13.76
640-310-63-00	716 ESLA DR	0.20	\$68.88	13.76
640-310-64-00	712 ESLA DR	0.20	\$68.88	13.76
640-310-65-00	708 ESLA DR	0.20	\$68.88	13.76
640-310-66-00	704 ESLA DR	0.20	\$68.88	13.76
640-310-67-00	700 ESLA DR	0.20	\$68.88	13.76
640-310-68-00	701 GREDOS PL	0.20	\$68.88	13.76
640-310-69-00	705 GREDOS PL	0.20	\$68.88	13.76
640-310-70-00	709 GREDOS PL	0.20	\$68.88	13.76
640-310-71-00	713 GREDOS PL	0.20	\$68.88	13.76
640-310-72-00	717 GREDOS PL	0.20	\$68.88	13.76
640-310-73-00	721 GREDOS PL	0.20	\$68.88	13.76
640-310-74-00	725 GREDOS PL	0.20	\$68.88	13.76
640-310-75-00	724 GREDOS PL	0.20	\$68.88	13.76
640-310-76-00	720 GREDOS PL	0.20	\$68.88	13.76
640-310-77-00	716 GREDOS PL	0.20	\$68.88	13.76
640-310-78-00	712 GREDOS PL	0.20	\$68.88	13.76
640-310-79-00	708 GREDOS PL	0.20	\$68.88	13.76
640-310-80-00	704 GREDOS PL	0.20	\$68.88	13.76
640-310-81-00	700 GREDOS PL	0.20	\$68.88	13.76
640-310-82-00	701 MARTOS PL	0.20	\$68.88	13.76
640-311-49-00	753 DUORO DR	0.20	\$68.88	13.76
640-311-50-00	755 DUORO DR	0.20	\$68.88	13.76
640-311-51-00	757 DUORO DR	0.20	\$68.88	13.76
640-311-52-00	760 CARDONA AVE	0.20	\$68.88	13.76



APN	SITUS ADDRESS	EDU	APPLIED RATE	CHARGE
640-311-53-00	756 CARDONA AVE	0.20	\$68.88	13.76
640-311-54-00	752 CARDONA AVE	0.20	\$68.88	13.76
640-311-55-00	748 CARDONA AVE	0.20	\$68.88	13.76
640-311-56-00	744 CARDONA AVE	0.20	\$68.88	13.76
640-311-57-00	740 CARDONA AVE	0.20	\$68.88	13.76
640-311-58-00	736 CARDONA AVE	0.20	\$68.88	13.76
640-311-59-00	732 CARDONA AVE	0.20	\$68.88	13.76
640-311-60-00	728 CARDONA AVE	0.20	\$68.88	13.76
640-311-61-00	724 CARDONA AVE	0.20	\$68.88	13.76
640-311-62-00	720 CARDONA AVE	0.20	\$68.88	13.76
640-311-63-00	716 CARDONA AVE	0.20	\$68.88	13.76
640-311-64-00	712 CARDONA AVE	0.20	\$68.88	13.76
640-311-65-00	708 CARDONA AVE	0.20	\$68.88	13.76
640-311-66-00	704 CARDONA AVE	0.20	\$68.88	13.76
640-311-67-00	700 CARDONA AVE	0.20	\$68.88	13.76
640-311-68-00	701 CARDONA AVE	0.20	\$68.88	13.76
640-311-69-00	705 CARDONA AVE	0.20	\$68.88	13.76
640-311-70-00	709 CARDONA AVE	0.20	\$68.88	13.76
640-330-03-07	973 CAMINITO ESTRELLA	0.07	\$68.88	4.82
640-330-03-08	971 CAMINITO ESTRELLA	0.07	\$68.88	4.82
640-330-04-01	969 CAMINITO ESTRELLA	0.07	\$68.88	4.82
640-330-04-02	967 CAMINITO ESTRELLA	0.07	\$68.88	4.82
640-330-04-03	965 CAMINITO ESTRELLA	0.07	\$68.88	4.82
640-330-04-04	963 CAMINITO ESTRELLA	0.07	\$68.88	4.82
640-330-04-05	961 CAMINITO ESTRELLA	0.07	\$68.88	4.82
640-330-04-06	959 CAMINITO ESTRELLA	0.07	\$68.88	4.82
640-330-04-07	957 CAMINITO ESTRELLA	0.07	\$68.88	4.82
640-330-04-08	955 CAMINITO ESTRELLA	0.07	\$68.88	4.82
640-330-05-01	947 CAMINITO ESTRELLA	0.07	\$68.88	4.82
640-330-05-02	951 CAMINITO ESTRELLA	0.07	\$68.88	4.82
640-330-05-03	953 CAMINITO ESTRELLA	0.07	\$68.88	4.82
640-330-05-04	945 CAMINITO ESTRELLA	0.07	\$68.88	4.82
640-330-05-05	943 CAMINITO ESTRELLA	0.07	\$68.88	4.82
640-330-05-06	941 CAMINITO ESTRELLA	0.07	\$68.88	4.82
640-330-06-01	939 CAMINITO ESTRELLA	0.07	\$68.88	4.82
640-330-06-02	937 CAMINITO ESTRELLA	0.07	\$68.88	4.82
640-330-06-03	935 CAMINITO ESTRELLA	0.07	\$68.88	4.82
640-330-06-04	933 CAMINITO ESTRELLA	0.07	\$68.88	4.82
640-330-06-05	931 CAMINITO ESTRELLA	0.07	\$68.88	4.82
640-330-06-06	929 CAMINITO ESTRELLA	0.07	\$68.88	4.82
640-330-17-06	735 CAMINITO ESTRELLA	0.07	\$68.88	4.82
640-330-17-07	733 CAMINITO ESTRELLA	0.07	\$68.88	4.82
640-330-18-01	731 CAMINITO ESTRELLA	0.07	\$68.88	4.82
640-330-18-02	729 CAMINITO ESTRELLA	0.07	\$68.88	4.82
640-330-18-03	727 CAMINITO ESTRELLA	0.07	\$68.88	4.82
640-330-18-04	725 CAMINITO ESTRELLA	0.07	\$68.88	4.82
640-330-18-05	723 CAMINITO ESTRELLA	0.07	\$68.88	4.82
640-330-18-06	721 CAMINITO ESTRELLA	0.07	\$68.88	4.82
640-330-18-07	719 CAMINITO ESTRELLA	0.07	\$68.88	4.82
640-330-18-08	717 CAMINITO ESTRELLA	0.07	\$68.88	4.82
640-330-19-01	715 CAMINITO ESTRELLA	0.07	\$68.88	4.82
640-330-19-02	713 CAMINITO ESTRELLA	0.07	\$68.88	4.82
640-330-19-03	711 CAMINITO ESTRELLA	0.07	\$68.88	4.82
640-330-19-04	709 CAMINITO ESTRELLA	0.07	\$68.88	4.82
640-330-19-05	707 CAMINITO ESTRELLA	0.07	\$68.88	4.82
640-330-19-06	705 CAMINITO ESTRELLA	0.07	\$68.88	4.82
640-330-19-07	703 CAMINITO ESTRELLA	0.07	\$68.88	4.82
640-330-19-08	701 CAMINITO ESTRELLA	0.07	\$68.88	4.82
640-330-20-01	748 CAMINITO ESTRELLA	0.07	\$68.88	4.82
640-330-20-02	750 CAMINITO ESTRELLA	0.07	\$68.88	4.82

APN	SITUS ADDRESS	EDU	APPLIED RATE	CHARGE
640-330-20-03	752 CAMINITO ESTRELLA	0.07	\$68.88	4.82
640-330-20-04	754 CAMINITO ESTRELLA	0.07	\$68.88	4.82
640-330-42-05	905 CAMINITO ESTRELLA	0.07	\$68.88	4.82
640-330-42-06	903 CAMINITO ESTRELLA	0.07	\$68.88	4.82
640-330-42-07	901 CAMINITO ESTRELLA	0.07	\$68.88	4.82
640-330-43-01	873 CAMINITO ESTRELLA	0.07	\$68.88	4.82
640-330-43-02	871 CAMINITO ESTRELLA	0.07	\$68.88	4.82
640-330-43-03	869 CAMINITO ESTRELLA	0.07	\$68.88	4.82
640-330-43-04	867 CAMINITO ESTRELLA	0.07	\$68.88	4.82
640-330-43-05	865 CAMINITO ESTRELLA	0.07	\$68.88	4.82
640-330-43-06	863 CAMINITO ESTRELLA	0.07	\$68.88	4.82
640-330-43-07	861 CAMINITO ESTRELLA	0.07	\$68.88	4.82
640-330-43-08	859 CAMINITO ESTRELLA	0.07	\$68.88	4.82
640-350-31-00	1175 PLAZA MIRALESTE	0.14	\$68.88	9.64
640-350-32-00	1014 VIA MIRALESTE	0.14	\$68.88	9.64
640-350-33-00	1016 VIA MIRALESTE	0.14	\$68.88	9.64
640-350-34-00	1020 VIA MIRALESTE	0.14	\$68.88	9.64
640-350-35-00	1022 VIA MIRALESTE	0.14	\$68.88	9.64
640-350-36-00	1024 VIA MIRALESTE	0.14	\$68.88	9.64
640-350-37-00	1028 VIA MIRALESTE	0.14	\$68.88	9.64
640-350-38-00	1030 VIA MIRALESTE	0.14	\$68.88	9.64
640-350-39-00	1034 VIA MIRALESTE	0.14	\$68.88	9.64
640-350-40-00	1036 VIA MIRALESTE	0.14	\$68.88	9.64
640-350-41-00	1038 VIA MIRALESTE	0.14	\$68.88	9.64
640-350-42-00	1042 VIA MIRALESTE	0.14	\$68.88	9.64
640-350-43-00	1044 VIA MIRALESTE	0.14	\$68.88	9.64
640-350-44-00	1070 CAMINO CALABAZO	0.14	\$68.88	9.64
640-350-45-00	1076 CAMINO CALABAZO	0.14	\$68.88	9.64
640-350-46-00	1090 CAMINO CALABAZO	0.14	\$68.88	9.64
640-350-47-00	1092 CAMINO CALABAZO	0.14	\$68.88	9.64
640-350-48-00	1096 CAMINO CALABAZO	0.14	\$68.88	9.64
640-350-49-00	1098 CAMINO CALABAZO	0.14	\$68.88	9.64
640-350-50-00	1099 CAMINO CALABAZO	0.14	\$68.88	9.64
640-350-51-00	1095 CAMINO CALABAZO	0.14	\$68.88	9.64
640-350-52-00	1091 CAMINO CALABAZO	0.14	\$68.88	9.64
640-351-72-00	1171 VIA MONEDA	0.14	\$68.88	9.64
640-351-73-00	1175 VIA MONEDA	0.14	\$68.88	9.64
640-351-74-00	1179 VIA MONADA	0.14	\$68.88	9.64
640-351-75-00	1181 VIA MONADA	0.14	\$68.88	9.64
640-351-76-00	1178 VIA MONADA	0.14	\$68.88	9.64
640-351-77-00	1172 VIA MONEDA	0.14	\$68.88	9.64
640-351-78-00	1166 VIA MONADA	0.14	\$68.88	9.64
640-351-79-00	1162 VIA MONADA	0.14	\$68.88	9.64
640-351-80-00	1062 CAMINO CALABAZO	0.14	\$68.88	9.64
640-351-81-00	1066 CAMINO CALABAZO	0.14	\$68.88	9.64
640-351-82-00	1065 CAMINO CALABAZO	0.14	\$68.88	9.64
640-351-83-00	1061 CAMINO CALABAZO	0.14	\$68.88	9.64
640-351-84-00	1047 VIA MIRALESTE	0.14	\$68.88	9.64
640-380-01-00	969 VIA SINUOSO	0.20	\$68.88	13.76
640-380-02-00	973 VIA SINUOSO	0.20	\$68.88	13.76
640-380-03-00	977 VIA SINUOSO	0.20	\$68.88	13.76
640-380-04-00	981 VIA SINUOSO	0.20	\$68.88	13.76
640-380-05-00	985 VIA SINUOSO	0.20	\$68.88	13.76
640-380-06-00	989 VIA SINUOSO	0.20	\$68.88	13.76
640-380-07-00	993 VIA SINUOSO	0.20	\$68.88	13.76
640-380-08-00	997 VIA SINUOSO	0.20	\$68.88	13.76
640-380-09-00	1001 VIA SINUOSO	0.20	\$68.88	13.76
640-381-10-00	1030 DORADO WAY	0.20	\$68.88	13.76
640-381-11-00	1034 DORADO WAY	0.20	\$68.88	13.76
640-381-12-00	1038 DORADO WAY	0.20	\$68.88	13.76

APN	SITUS ADDRESS	EDU	APPLIED RATE	CHARGE
640-381-13-00	1042 DORADO WAY	0.20	\$68.88	13.76
640-381-14-00	1043 CAMINO MIEL	0.20	\$68.88	13.76
640-381-15-00	1039 CAMINO MIEL	0.20	\$68.88	13.76
640-381-16-00	1035 CAMINO MIEL	0.20	\$68.88	13.76
640-381-17-00	1031 CAMINO MIEL	0.20	\$68.88	13.76
640-381-18-00	1027 CAMINO MIEL	0.20	\$68.88	13.76
640-381-19-00	1023 CAMINO MIEL	0.20	\$68.88	13.76
640-381-20-00	1019 CAMINO MIEL	0.20	\$68.88	13.76
640-381-21-00	1057 DORADO WAY	0.20	\$68.88	13.76
640-381-22-00	1053 DORADO CT	0.20	\$68.88	13.76
640-381-23-00	1049 DORADO WAY	0.20	\$68.88	13.76
640-381-24-00	1045 DORADO WAY	0.20	\$68.88	13.76
640-381-25-00	1041 DORADO WAY	0.20	\$68.88	13.76
640-381-26-00	1037 DORADO WAY	0.20	\$68.88	13.76
640-381-27-00	1033 DORADO WAY	0.20	\$68.88	13.76
640-381-28-00	1021 J ST EAST	0.20	\$68.88	13.76
640-381-29-00	1025 J ST EAST	0.20	\$68.88	13.76
640-381-30-00	1029 J ST EAST	0.20	\$68.88	13.76
640-381-31-00	1033 J ST EAST	0.20	\$68.88	13.76
640-381-51-00	1065 J ST EAST	0.20	\$68.88	13.76
640-381-52-00	1061 J ST EAST	0.20	\$68.88	13.76
640-381-53-00	1068 CAMINO MIEL	0.20	\$68.88	13.76
640-381-54-00	1064 CAMINO MIEL	0.20	\$68.88	13.76
640-381-55-00	1060 CAMINO MIEL	0.20	\$68.88	13.76
640-381-56-00	1056 CAMINO MIEL	0.20	\$68.88	13.76
640-381-57-00	1052 CAMINO MIEL	0.20	\$68.88	13.76
640-381-58-00	1048 CAMINO MIEL	0.20	\$68.88	13.76
640-381-59-00	1044 CAMINO MIEL	0.20	\$68.88	13.76
640-390-15-00	1175 CORTE DE CERA	0.20	\$68.88	13.76
640-390-16-00	1171 CORTE DE CERA	0.20	\$68.88	13.76
640-390-17-00	1167 CORTE DE CERA	0.20	\$68.88	13.76
640-390-18-00	1172 CORTE DE CERA	0.20	\$68.88	13.76
640-390-19-00	1178 CORTE DE CERA	0.20	\$68.88	13.76
640-390-20-00	1198 CORTE DE CERA	0.20	\$68.88	13.76
640-391-01-00	1050 PLAZA ELENA	0.20	\$68.88	13.76
640-391-02-00	1046 PLAZA ELENA	0.20	\$68.88	13.76
640-391-03-00	1042 PLAZA ELENA	0.20	\$68.88	13.76
640-391-04-00	1043 PLAZA ELENA	0.20	\$68.88	13.76
640-391-05-00	1047 PLAZA ELENA	0.20	\$68.88	13.76
640-391-06-00	1051 PLAZA ELENA	0.20	\$68.88	13.76
640-391-07-00	1175 VIA ESCALANTE	0.20	\$68.88	13.76
640-391-08-00	1179 VIA ESCALANTE	0.20	\$68.88	13.76
640-391-09-00	1185 VIA ESCALANTE	0.20	\$68.88	13.76
640-391-10-00	1199 VIA ESCALANTE	0.20	\$68.88	13.76
640-391-11-00	1203 VIA ESCALANTE	0.20	\$68.88	13.76
640-391-12-00	1205 VIA ESCALANTE	0.20	\$68.88	13.76
640-391-13-00	1209 VIA ESCALANTE	0.20	\$68.88	13.76
640-391-14-00	1211 VIA ESCALANTE	0.20	\$68.88	13.76
640-391-15-00	1213 VIA ESCALANTE	0.20	\$68.88	13.76
640-391-16-00	1217 VIA ESCALANTE	0.20	\$68.88	13.76
640-391-17-00	1008 PLAZA GARDENIA	0.20	\$68.88	13.76
640-391-18-00	1004 PLAZA GARDENIA	0.20	\$68.88	13.76
640-391-19-00	1000 PLAZA GARDENIA	0.20	\$68.88	13.76
640-391-20-00	1003 PLAZA GARDENIA	0.20	\$68.88	13.76
640-391-21-00	1007 PLAZA GARDENIA	0.20	\$68.88	13.76
640-391-22-00	1230 VIA ESCALANTE	0.20	\$68.88	13.76
640-391-23-00	1226 VIA ESCALANTE	0.20	\$68.88	13.76
640-391-24-00	1222 VIA ESCALANTE	0.20	\$68.88	13.76
640-391-25-00	1218 VIA ESCALANTE	0.20	\$68.88	13.76
640-391-26-00	1214 VIA ESCALANTE	0.20	\$68.88	13.76

APN	SITUS ADDRESS	EDU	APPLIED RATE	CHARGE
640-391-27-00	1210 VIA ESCALANTE	0.20	\$68.88	13.76
640-391-28-00	1206 VIA ESCALANTE	0.20	\$68.88	13.76
640-391-29-00	1202 VIA ESCALANTE	0.20	\$68.88	13.76
640-391-30-00	1198 VIA ESCALANTE	0.20	\$68.88	13.76
640-391-31-00	1194 VIA ESCALANTE	0.20	\$68.88	13.76
640-391-32-00	1190 VIA ESCALANTE	0.20	\$68.88	13.76
640-391-33-00	1186 VIA ESCALANTE	0.20	\$68.88	13.76
640-392-32-00	1011 PLAZA ULTIMA	0.20	\$68.88	13.76
640-392-33-00	1013 PLAZA ULTIMA	0.20	\$68.88	13.76
640-392-34-00	1014 PLAZA ULTIMA	0.20	\$68.88	13.76
640-392-35-00	1012 PLAZA ULTIMA	0.20	\$68.88	13.76
640-392-36-00	1008 PLAZA ULTIMA	0.20	\$68.88	13.76
640-392-37-00	1328 J ST EAST	0.20	\$68.88	13.76
640-392-38-00	1322 J ST EAST	0.20	\$68.88	13.76
640-392-39-00	1318 J ST EAST	0.20	\$68.88	13.76
640-392-40-00	1314 J ST EAST	0.20	\$68.88	13.76
640-392-41-00	1310 J ST EAST	0.20	\$68.88	13.76
640-392-42-00	1306 J ST EAST	0.20	\$68.88	13.76
640-392-43-00	1307 VAQUERO CT EAST	0.20	\$68.88	13.76
640-392-44-00	1311 VAQUERO CT EAST	0.20	\$68.88	13.76
640-392-45-00	1315 VAQUERO CT EAST	0.20	\$68.88	13.76
640-392-46-00	1317 VAQUERO CT EAST	0.20	\$68.88	13.76
640-392-47-00	1321 VAQUERO CT EAST	0.20	\$68.88	13.76
640-392-48-00	1325 VAQUERO CT EAST	0.20	\$68.88	13.76
640-392-49-00	1324 VAQUERO CT EAST	0.20	\$68.88	13.76
640-392-50-00	1320 VAQUERO CT EAST	0.20	\$68.88	13.76
640-392-51-00	1316 VAQUERO CT EAST	0.20	\$68.88	13.76
640-392-52-00	1312 VAQUERO CT EAST	0.20	\$68.88	13.76
640-392-53-00	1308 VAQUERO CT EAST	0.20	\$68.88	13.76
640-392-54-00	1304 VAQUERO CT EAST	0.20	\$68.88	13.76
640-392-55-00	1300 VAQUERO CT EAST	0.20	\$68.88	13.76
640-392-69-00	1305 J ST EAST	0.20	\$68.88	13.76
640-392-70-00	1309 J ST EAST	0.20	\$68.88	13.76
640-392-71-00	1270 VIA ESCALANTE	0.20	\$68.88	13.76
640-392-72-00	1266 VIA ESCALANTE	0.20	\$68.88	13.76
640-392-73-00	1262 VIA ESCALANTE	0.20	\$68.88	13.76
640-392-74-00	1256 VIA ESCALANTE	0.20	\$68.88	13.76
640-392-75-00	1254 VIA ESCALANTE	0.20	\$68.88	13.76
640-392-76-00	1250 VIA ESCALANTE	0.20	\$68.88	13.76
640-392-77-00	1246 VIA ESCALANTE	0.20	\$68.88	13.76
640-392-78-00	1242 VIA ESCALANTE	0.20	\$68.88	13.76
640-392-79-00	1238 VIA ESCALANTE	0.20	\$68.88	13.76
640-392-80-00	1234 VIA ESCALANTE	0.20	\$68.88	13.76
640-400-01-00	937 VIA TERCINA	0.10	\$68.88	6.88
640-400-02-00	941 VIA TERCINA	0.10	\$68.88	6.88
640-400-03-00	945 VIA TERCINA	0.10	\$68.88	6.88
640-400-44-00	1121 CALLE DULCE	0.10	\$68.88	6.88
640-400-45-00	1125 CALLE DULCE	0.10	\$68.88	6.88
640-400-46-00	1129 CALLE DULCE	0.10	\$68.88	6.88
640-400-47-00	1133 CALLE DULCE	0.10	\$68.88	6.88
640-400-48-00	1137 CALLE DULCE	0.10	\$68.88	6.88
640-400-49-00	1141 CALLE DULCE	0.10	\$68.88	6.88
640-400-50-00	1145 CALLE DULCE	0.10	\$68.88	6.88
640-400-51-00	1149 CALLE DULCE	0.10	\$68.88	6.88
640-400-52-00	1153 CALLE DULCE	0.10	\$68.88	6.88
640-400-53-00	1157 CALLE DULCE	0.10	\$68.88	6.88
640-400-54-00	1161 CALLE DULCE	0.10	\$68.88	6.88
640-400-55-00	1165 CALLE DULCE	0.10	\$68.88	6.88
640-400-56-00	1169 CALLE DULCE	0.10	\$68.88	6.88
640-400-57-00	1173 CALLE DULCE	0.10	\$68.88	6.88

APN	SITUS ADDRESS	EDU	APPLIED RATE	CHARGE
640-400-58-00	1177 CALLE DULCE	0.10	\$68.88	6.88
640-400-59-00	1181 CALLE DULCE	0.10	\$68.88	6.88
640-400-60-00	1185 CALLE DULCE	0.10	\$68.88	6.88
640-400-61-00	901 VIA TERCINA	0.10	\$68.88	6.88
640-400-62-00	905 VIA TERCINA	0.10	\$68.88	6.88
640-400-63-00	909 VIA TERCINA	0.10	\$68.88	6.88
640-400-64-00	913 VIA TERCINA	0.10	\$68.88	6.88
640-400-65-00	917 VIA TERCINA	0.10	\$68.88	6.88
640-400-66-00	921 VIA TERCINA	0.10	\$68.88	6.88
640-400-67-00	925 VIA TERCINA	0.10	\$68.88	6.88
640-400-68-00	929 VIA TERCINA	0.10	\$68.88	6.88
640-401-01-00	914 VIA TERCINA	0.10	\$68.88	6.88
640-401-02-00	918 VIA TERCINA	0.10	\$68.88	6.88
640-401-03-00	922 VIA TERCINA	0.10	\$68.88	6.88
640-401-04-00	926 VIA TERCINA	0.10	\$68.88	6.88
640-401-05-00	930 VIA TERCINA	0.10	\$68.88	6.88
640-401-06-00	934 VIA TERCINA	0.10	\$68.88	6.88
640-401-07-00	938 VIA TERCINA	0.10	\$68.88	6.88
640-401-08-00	942 VIA TERCINA	0.10	\$68.88	6.88
640-401-09-00	946 VIA TERCINA	0.10	\$68.88	6.88
640-401-10-00	950 VIA TERCINA	0.10	\$68.88	6.88
640-401-11-00	1167 CALLE DE DAMASCO	0.10	\$68.88	6.88
640-401-12-00	1163 CALLE DE DAMASCO	0.10	\$68.88	6.88
640-401-13-00	1159 CALLE DE DAMASCO	0.10	\$68.88	6.88
640-401-14-00	1155 CALLE DE DAMASCO	0.10	\$68.88	6.88
640-410-03-00	826 CAMINO DEL SOL	1.00	\$68.88	68.88
640-410-04-00	830 CAMINO DEL SOL	1.00	\$68.88	68.88
640-410-05-00	834 CAMINO DEL SOL	1.00	\$68.88	68.88
640-410-06-00	838 CAMINO DEL SOL	1.00	\$68.88	68.88
640-410-07-00	842 CAMINO DEL SOL	1.00	\$68.88	68.88
640-410-08-00	846 CAMINO DEL SOL	1.00	\$68.88	68.88
640-410-09-00	850 CAMINO DEL SOL	1.00	\$68.88	68.88
640-410-10-00	854 CAMINO DEL SOL	1.00	\$68.88	68.88
640-410-11-00	858 CAMINO DEL SOL	1.00	\$68.88	68.88
640-410-12-00	862 CAMINO DEL SOL	1.00	\$68.88	68.88
640-410-13-00	868 CAMINO DEL SOL	1.00	\$68.88	68.88
640-410-14-00	870 CAMINO DEL SOL	1.00	\$68.88	68.88
640-410-15-00	874 CAMINO DEL SOL	1.00	\$68.88	68.88
640-410-16-00	878 CAMINO DEL SOL	1.00	\$68.88	68.88
640-410-17-00	882 CAMINO DEL SOL	1.00	\$68.88	68.88
640-410-18-00	886 CAMINO DEL SOL	1.00	\$68.88	68.88
640-410-19-00	890 CAMINO DEL SOL	1.00	\$68.88	68.88
640-410-20-00	894 CAMINO DEL SOL	1.00	\$68.88	68.88
640-410-21-00	898 CAMINO DEL SOL	1.00	\$68.88	68.88
640-410-22-00	902 CAMINO DEL SOL	1.00	\$68.88	68.88
640-410-23-00	903 CAMINO DEL SOL	1.00	\$68.88	68.88
640-410-24-00	899 CAMINO DEL SOL	1.00	\$68.88	68.88
640-410-25-00	895 CAMINO DEL SOL	1.00	\$68.88	68.88
640-410-26-00	891 CAMINO DEL SOL	1.00	\$68.88	68.88
640-410-27-00	887 CAMINO DEL SOL	1.00	\$68.88	68.88
640-410-28-00	883 CAMINO DEL SOL	1.00	\$68.88	68.88
640-410-29-00	888 CAMINO LA PAZ	1.00	\$68.88	68.88
640-410-30-00	892 CAMINO LA PAZ	1.00	\$68.88	68.88
640-410-31-00	896 CAMINO LA PAZ	1.00	\$68.88	68.88
640-410-32-00	900 CAMINO LA PAZ	1.00	\$68.88	68.88
640-410-33-00	904 CAMINO LA PAZ	1.00	\$68.88	68.88
640-410-34-00	908 CAMINO LA PAZ	1.00	\$68.88	68.88
640-410-35-00	909 CAMINO LA PAZ	1.00	\$68.88	68.88
640-410-36-00	905 CAMINO LA PAZ	1.00	\$68.88	68.88
640-410-37-00	889 CAMINO LA PAZ	1.00	\$68.88	68.88

APN	SITUS ADDRESS	EDU	APPLIED RATE	CHARGE
640-410-38-00	885 CAMINO LA PAZ	1.00	\$68.88	68.88
640-410-39-00	881 CAMINO LA PAZ	1.00	\$68.88	68.88
640-410-40-00	877 CAMINO LA PAZ	1.00	\$68.88	68.88
640-410-41-00	873 CAMINO LA PAZ	1.00	\$68.88	68.88
640-411-31-00	960 CAMINO LA PAZ	1.00	\$68.88	68.88
640-411-32-00	964 CAMINO LA PAZ	1.00	\$68.88	68.88
640-411-33-00	968 CAMINO LA PAZ	1.00	\$68.88	68.88
640-411-34-00	972 CAMINO LA PAZ	1.00	\$68.88	68.88
640-411-35-00	976 CAMINO LA PAZ	1.00	\$68.88	68.88
640-411-36-00	967 CAMINO LA PAZ	1.00	\$68.88	68.88
640-411-37-00	961 CAMINO LA PAZ	1.00	\$68.88	68.88
640-411-38-00	973 CAMINO LA PAZ	1.00	\$68.88	68.88
640-411-39-00	977 CAMINO LA PAZ	1.00	\$68.88	68.88
640-411-40-00	981 CAMINO LA PAZ	1.00	\$68.88	68.88
640-411-41-00	985 CAMINO LA PAZ	1.00	\$68.88	68.88
640-411-42-00	949 CAMINO DEL SOL	1.00	\$68.88	68.88
640-411-43-00	945 CAMINO DEL SOL	1.00	\$68.88	68.88
640-411-44-00	941 CAMINO DEL SOL	1.00	\$68.88	68.88
640-411-45-00	937 CAMINO DEL SOL	1.00	\$68.88	68.88
640-411-46-00	933 CAMINO DEL SOL	1.00	\$68.88	68.88
640-411-47-00	929 CAMINO DEL SOL	1.00	\$68.88	68.88
640-411-48-00	925 CAMINO DEL SOL	1.00	\$68.88	68.88
640-411-49-00	921 CAMINO DEL SOL	1.00	\$68.88	68.88
640-411-50-00	919 CAMINO DEL SOL	1.00	\$68.88	68.88
640-411-51-00	915 CAMINO DEL SOL	1.00	\$68.88	68.88
640-411-52-00	911 CAMINO DEL SOL	1.00	\$68.88	68.88
640-411-53-00	907 CAMINO DEL SOL	1.00	\$68.88	68.88
640-411-54-00	912 CAMINO LA PAZ	1.00	\$68.88	68.88
640-411-55-00	916 CAMINO LA PAZ	1.00	\$68.88	68.88
640-411-56-00	920 CAMINO LA PAZ	1.00	\$68.88	68.88
640-411-57-00	924 CAMINO LA PAZ	1.00	\$68.88	68.88
640-411-58-00	928 CAMINO LA PAZ	1.00	\$68.88	68.88
640-411-59-00	932 CAMINO LA PAZ	1.00	\$68.88	68.88
640-411-60-00	936 CAMINO LA PAZ	1.00	\$68.88	68.88
640-411-61-00	940 CAMINO LA PAZ	1.00	\$68.88	68.88
640-411-62-00	944 CAMINO LA PAZ	1.00	\$68.88	68.88
640-411-63-00	948 CAMINO LA PAZ	1.00	\$68.88	68.88
640-411-64-00	952 CAMINO LA PAZ	1.00	\$68.88	68.88
640-411-65-00	956 CAMINO LA PAZ	1.00	\$68.88	68.88
640-411-66-00	851 PLAZA LA PAZ	1.00	\$68.88	68.88
640-411-67-00	847 PLAZA LA PAZ	1.00	\$68.88	68.88
640-411-68-00	843 PLAZA LA PAZ	1.00	\$68.88	68.88
640-411-69-00	839 PLAZA LA PAZ	1.00	\$68.88	68.88
640-420-29-00	1150 VIA MARIANA	0.33	\$68.88	22.72
640-420-30-00	1133 CAMINO DEL REY	0.33	\$68.88	22.72
640-420-31-00	1137 CAMINO DEL REY	0.33	\$68.88	22.72
640-420-32-00	1141 CAMINO DEL REY	0.33	\$68.88	22.72
640-420-33-00	1145 CAMINO DEL REY	0.33	\$68.88	22.72
640-420-34-00	972 VIA LUNA	0.33	\$68.88	22.72
640-420-35-00	976 VIA LUNA	0.33	\$68.88	22.72
640-420-36-00	980 VIA LUNA	0.33	\$68.88	22.72
640-420-37-00	984 VIA LUNA	0.33	\$68.88	22.72
640-420-38-00	988 VIA LUNA	0.33	\$68.88	22.72
640-420-39-00	1168 CAMINO DEL REY	0.33	\$68.88	22.72
640-420-40-00	1164 CAMINO DEL REY	0.33	\$68.88	22.72
640-420-41-00	1160 CAMINO DEL REY	0.33	\$68.88	22.72
640-420-42-00	1156 CAMINO DEL REY	0.33	\$68.88	22.72
640-420-43-00	1152 CAMINO DEL REY	0.33	\$68.88	22.72
640-420-44-00	1148 CAMINO DEL REY	0.33	\$68.88	22.72
640-420-45-00	1144 CAMINO DEL REY	0.33	\$68.88	22.72



APN	SITUS ADDRESS	EDU	APPLIED RATE	CHARGE
640-420-46-00	1140 CAMINO DEL REY	0.33	\$68.88	22.72
640-420-47-00	1136 CAMINO DEL REY	0.33	\$68.88	22.72
640-420-48-00	1132 CAMINO DEL REY	0.33	\$68.88	22.72
640-420-49-00	1128 CAMINO DEL REY	0.33	\$68.88	22.72
640-420-50-00	1124 CAMINO DEL REY	0.33	\$68.88	22.72
640-420-51-00	1120 CAMINO DEL REY	0.33	\$68.88	22.72
640-420-52-00	1116 CAMINO DEL REY	0.33	\$68.88	22.72
640-420-53-00	1112 CAMINO DEL REY	0.33	\$68.88	22.72
640-420-54-00	1108 CAMINO DEL REY	0.33	\$68.88	22.72
640-420-55-00	1104 CAMINO DEL REY	0.33	\$68.88	22.72
640-420-56-00	1100 CAMINO DEL REY	0.33	\$68.88	22.72
640-420-57-00	1096 CAMINO DEL REY	0.33	\$68.88	22.72
640-420-58-00	1092 CAMINO DEL REY	0.33	\$68.88	22.72
640-420-59-00	1088 CAMINO DEL REY	0.33	\$68.88	22.72
640-420-60-00	985 VIA MAR AZUL	0.33	\$68.88	22.72
640-420-61-00	981 VIA MAR AZUL	0.33	\$68.88	22.72
640-420-62-00	975 VIA MAR AZUL	0.33	\$68.88	22.72
640-420-63-00	971 VIA MAR AZUL	0.33	\$68.88	22.72
640-421-01-00	986 VIA MAR AZUL	0.33	\$68.88	22.72
640-421-02-00	982 VIA MAR AZUL	0.33	\$68.88	22.72
640-421-03-00	978 VIA MAR AZUL	0.33	\$68.88	22.72
640-421-04-00	974 VIA MAR AZUL	0.33	\$68.88	22.72
640-421-45-00	1092 CAMINO DEL SOL	0.33	\$68.88	22.72
640-421-46-00	1088 CAMINO DEL SOL	0.33	\$68.88	22.72
640-421-47-00	1084 CAMINO DEL SOL	0.33	\$68.88	22.72
640-421-48-00	1080 CAMINO DEL SOL	0.33	\$68.88	22.72
640-421-49-00	1076 CAMINO DEL SOL	0.33	\$68.88	22.72
640-421-50-00	1072 CAMINO DEL SOL	0.33	\$68.88	22.72
640-421-51-00	1068 CAMINO DEL SOL	0.33	\$68.88	22.72
640-421-52-00	1064 CAMINO DEL SOL	0.33	\$68.88	22.72
640-421-53-00	1060 CAMINO DEL SOL	0.33	\$68.88	22.72
640-421-54-00	1056 CAMINO DEL SOL	0.33	\$68.88	22.72
640-421-55-00	1052 CAMINO DEL SOL	0.33	\$68.88	22.72
640-421-56-00	1048 CAMINO DEL SOL	0.33	\$68.88	22.72
640-421-57-00	1044 CAMINO DEL SOL	0.33	\$68.88	22.72
640-421-58-00	1040 CAMINO DEL SOL	0.33	\$68.88	22.72
640-421-59-00	1036 CAMINO DEL SOL	0.33	\$68.88	22.72
640-421-60-00	1032 CAMINO DEL SOL	0.33	\$68.88	22.72
640-421-61-00	1028 CAMINO DEL SOL	0.33	\$68.88	22.72
640-421-62-00	1024 CAMINO DEL SOL	0.33	\$68.88	22.72
640-421-63-00	951 PLAZA AMISTAD	0.33	\$68.88	22.72
640-421-64-00	955 PLAZA AMISTAD	0.33	\$68.88	22.72
640-421-65-00	959 PLAZA AMISTAD	0.33	\$68.88	22.72
640-421-66-00	963 PLAZA AMISTAD	0.33	\$68.88	22.72
640-421-67-00	967 PLAZA AMISTAD	0.33	\$68.88	22.72
640-421-68-00	971 PLAZA AMISTAD	0.33	\$68.88	22.72
640-421-69-00	975 PLAZA AMISTAD	0.33	\$68.88	22.72
640-421-70-00	979 PLAZA AMISTAD	0.33	\$68.88	22.72
640-421-71-00	966 PLAZA AMISTAD	0.33	\$68.88	22.72
640-421-72-00	962 PLAZA AMISTAD	0.33	\$68.88	22.72
640-421-73-00	958 PLAZA AMISTAD	0.33	\$68.88	22.72
640-421-74-00	954 PLAZA AMISTAD	0.33	\$68.88	22.72
640-421-75-00	950 PLAZA AMISTAD	0.33	\$68.88	22.72
640-421-76-00	946 PLAZA AMISTAD	0.33	\$68.88	22.72
640-421-77-00	942 PLAZA AMISTAD	0.33	\$68.88	22.72
640-421-78-00	1061 CAMINO DEL SOL	0.33	\$68.88	22.72
640-421-79-00	1065 CAMINO DEL SOL	0.33	\$68.88	22.72
640-421-80-00	1069 CAMINO DEL SOL	0.33	\$68.88	22.72
640-421-81-00	1073 CAMINO DEL SOL	0.33	\$68.88	22.72
640-421-82-00	1077 CAMINO DEL SOL	0.33	\$68.88	22.72

APN	SITUS ADDRESS	EDU	APPLIED RATE	CHARGE
640-421-83-00	1081 CAMINO DEL SOL	0.33	\$68.88	22.72
642-380-04-13	1385#02 SERENA CIR	0.10	\$68.88	6.88
642-380-04-14	1385#03 SERENA CIR	0.10	\$68.88	6.88
642-380-04-15	1383#01 SERENA CIR	0.10	\$68.88	6.88
642-380-04-16	1383#02 SERENA CIR	0.10	\$68.88	6.88
642-380-04-17	1381#01 SERENA CIR	0.10	\$68.88	6.88
642-380-04-18	1381#02 SERENA CIR	0.10	\$68.88	6.88
642-380-04-19	1381#03 SERENA CIR	0.10	\$68.88	6.88
642-380-04-20	1384#02 SERENA CIR	0.10	\$68.88	6.88
642-380-04-21	1384#01 SERENA CIR	0.10	\$68.88	6.88
642-380-04-22	1386#01 SERENA CIR	0.10	\$68.88	6.88
642-380-04-23	1386#02 SERENA CIR	0.10	\$68.88	6.88
642-380-04-24	1386#03 SERENA CIR	0.10	\$68.88	6.88
642-380-04-25	1388#01 SERENA CIR	0.10	\$68.88	6.88
642-380-04-26	1388#02 SERENA CIR	0.10	\$68.88	6.88
642-380-04-27	1388#03 SERENA CIR	0.10	\$68.88	6.88
642-380-05-01	1379#01 SERENA CIR	0.10	\$68.88	6.88
642-380-05-02	1379#02 SERENA CIR	0.10	\$68.88	6.88
642-380-05-03	1379#03 SERENA CIR	0.10	\$68.88	6.88
642-380-05-04	1377#01 SERENA CIR	0.10	\$68.88	6.88
642-380-05-05	1377#02 SERENA CIR	0.10	\$68.88	6.88
642-380-05-06	1375#01 SERENA CIR	0.10	\$68.88	6.88
642-380-05-07	1375#02 SERENA CIR	0.10	\$68.88	6.88
642-380-05-08	1375#03 SERENA CIR	0.10	\$68.88	6.88
642-380-05-09	1373#03 SERENA CIR	0.10	\$68.88	6.88
642-380-05-10	1373#02 SERENA CIR	0.10	\$68.88	6.88
642-380-05-11	1373#01 SERENA CIR	0.10	\$68.88	6.88
642-380-05-12	1382#03 SERENA CIR	0.10	\$68.88	6.88
642-380-05-13	1382#02 SERENA CIR	0.10	\$68.88	6.88
642-380-05-14	1382#01 SERENA CIR	0.10	\$68.88	6.88
642-380-05-15	1380#01 SERENA CIR	0.10	\$68.88	6.88
642-380-05-16	1380#02 SERENA CIR	0.10	\$68.88	6.88
642-380-05-17	1374#01 SERENA CIR	0.10	\$68.88	6.88
642-380-05-18	1374#02 SERENA CIR	0.10	\$68.88	6.88
642-380-05-19	1372#01 SERENA CIR	0.10	\$68.88	6.88
642-380-05-20	1372#02 SERENA CIR	0.10	\$68.88	6.88
642-380-05-21	1372#03 SERENA CIR	0.10	\$68.88	6.88
642-380-06-01	1371#01 SERENA CIR	0.10	\$68.88	6.88
642-380-06-02	1371#02 SERENA CIR	0.10	\$68.88	6.88
642-380-06-03	1371#03 SERENA CIR	0.10	\$68.88	6.88
642-380-10-03	1399#03 SERENA CIR	0.10	\$68.88	6.88
642-380-11-01	1397#01 SERENA CIR	0.10	\$68.88	6.88
642-380-11-02	1397#02 SERENA CIR	0.10	\$68.88	6.88
642-380-11-03	1397#03 SERENA CIR	0.10	\$68.88	6.88
642-380-11-04	1395#01 SERENA CIR	0.10	\$68.88	6.88
642-380-11-05	1395#02 SERENA CIR	0.10	\$68.88	6.88
642-380-15-01	1343#01 SERENA CIR	0.10	\$68.88	6.88
642-380-15-02	1343#02 SERENA CIR	0.10	\$68.88	6.88
642-380-15-03	1343#03 SERENA CIR	0.10	\$68.88	6.88
642-380-15-04	1341#01 SERENA CIR	0.10	\$68.88	6.88
642-380-15-05	1341#02 SERENA CIR	0.10	\$68.88	6.88
642-380-15-06	1338#01 SERENA CIR	0.10	\$68.88	6.88
642-380-15-07	1338#02 SERENA CIR	0.10	\$68.88	6.88
642-380-15-08	1338#03 SERENA CIR	0.10	\$68.88	6.88
642-380-15-09	1340#01 SERENA CIR	0.10	\$68.88	6.88
642-380-15-10	1340#02 SERENA CIR	0.10	\$68.88	6.88
642-380-15-11	1340#03 SERENA CIR	0.10	\$68.88	6.88
642-380-15-12	1342#03 SERENA CIR	0.10	\$68.88	6.88
642-380-15-13	1342#02 SERENA CIR	0.10	\$68.88	6.88
642-380-15-14	1342#01 SERENA CIR	0.10	\$68.88	6.88



APN	SITUS ADDRESS	EDU	APPLIED RATE	CHARGE
642-380-15-15	1344#01 SERENA CIR	0.10	\$68.88	6.88
642-380-15-16	1344#02 SERENA CIR	0.10	\$68.88	6.88
642-380-15-17	1344#03 SERENA CIR	0.10	\$68.88	6.88
642-380-16-01	1339#01 SERENA CIR	0.10	\$68.88	6.88
642-380-16-02	1339#02 SERENA CIR	0.10	\$68.88	6.88
642-380-16-03	1337#01 SERENA CIR	0.10	\$68.88	6.88
642-380-16-04	1337#02 SERENA CIR	0.10	\$68.88	6.88
642-380-16-05	1337#03 SERENA CIR	0.10	\$68.88	6.88
642-380-16-06	1335#01 SERENA CIR	0.10	\$68.88	6.88
642-380-16-07	1335#02 SERENA CIR	0.10	\$68.88	6.88
642-380-16-08	1335#03 SERENA CIR	0.10	\$68.88	6.88
642-380-16-09	1333#01 SERENA CIR	0.10	\$68.88	6.88
642-380-16-10	1333#02 SERENA CIR	0.10	\$68.88	6.88
642-380-16-11	1331#01 SERENA CIR	0.10	\$68.88	6.88
642-380-16-12	1331#02 SERENA CIR	0.10	\$68.88	6.88
642-380-16-13	1331#03 SERENA CIR	0.10	\$68.88	6.88
642-380-16-14	1336#01 SERENA CIR	0.10	\$68.88	6.88
642-380-16-15	1336#02 SERENA CIR	0.10	\$68.88	6.88
593-381-28-00	872 LAGASCA PL	0.33	\$68.88	22.72
593-381-29-00	870 LAGASCA PL	0.33	\$68.88	22.72
593-381-30-00	543 PADERA WAY	0.33	\$68.88	22.72
593-381-31-00	549 PADERA WAY	0.33	\$68.88	22.72
593-381-32-00	548 HUERTO PL	0.33	\$68.88	22.72
593-381-33-00	542 HUERTO PL	0.33	\$68.88	22.72
593-381-34-00	542 PADERA WAY	0.33	\$68.88	22.72
593-381-35-00	536 PADERA WAY	0.33	\$68.88	22.72
593-381-36-00	530 PADERA WAY	0.33	\$68.88	22.72
593-381-37-00	524 PADERA WAY	0.33	\$68.88	22.72
593-382-01-00	536 HUERTO PL	0.33	\$68.88	22.72
593-382-02-00	530 HUERTO PL	0.33	\$68.88	22.72
593-382-03-00	824 CALLE LAGASCA	0.33	\$68.88	22.72
593-382-04-00	822 CALLE LAGASCA	0.33	\$68.88	22.72
593-382-05-00	820 CALLE LAGASCA	0.33	\$68.88	22.72
593-382-06-00	818 CALLE LAGASCA	0.33	\$68.88	22.72
593-382-07-00	816 CALLE LAGASCA	0.33	\$68.88	22.72
593-382-08-00	814 CALLE LAGASCA	0.33	\$68.88	22.72
593-382-09-00	812 CALLE LAGASCA	0.33	\$68.88	22.72
593-382-10-00	810 CALLE LAGASCA	0.33	\$68.88	22.72
593-382-11-00	808 CALLE LAGASCA	0.33	\$68.88	22.72
593-382-12-00	806 CALLE LAGASCA	0.33	\$68.88	22.72
593-382-30-00	519 HUERTO PL	0.33	\$68.88	22.72
593-382-31-00	831 CALLE LAGASCA	0.33	\$68.88	22.72
593-382-32-00	833 CALLE LAGASCA	0.33	\$68.88	22.72
593-382-33-00	835 CALLE LAGASCA	0.33	\$68.88	22.72
593-382-34-00	836 CALLE LAGASCA	0.33	\$68.88	22.72
593-382-35-00	834 CALLE LAGASCA	0.33	\$68.88	22.72
593-382-36-00	832 CALLE LAGASCA	0.33	\$68.88	22.72
593-382-37-00	830 CALLE LAGASCA	0.33	\$68.88	22.72
593-382-38-00	790 RANCHO DEL REY PKY	0.00	\$68.88	0.00
593-382-40-00	760 RANCHO DEL REY PKY	0.31	\$68.88	21.34
593-382-41-00	770 RANCHO DEL REY PKY	1.11	\$68.88	76.44
593-401-29-00	556 PLAZA DEL CID	1.00	\$68.88	68.88
593-401-30-00	548 PLAZA DEL CID	1.00	\$68.88	68.88
593-401-31-00	540 PLAZA DEL CID	1.00	\$68.88	68.88
593-401-32-00	532 PLAZA DEL CID	1.00	\$68.88	68.88
640-293-32-01	1061100 TIERRA DEL REY	0.11	\$68.88	7.72
640-293-32-02	1061101 TIERRA DEL REY	0.11	\$68.88	7.72
640-293-32-03	1061102 TIERRA DEL REY	0.11	\$68.88	7.72
640-293-32-04	1061103 TIERRA DEL REY	0.11	\$68.88	7.72
640-293-32-05	1061104 TIERRA DEL REY	0.11	\$68.88	7.72

APN	SITUS ADDRESS	EDU	APPLIED RATE	CHARGE
640-293-32-06	1061105 TIERRA DEL REY	0.11	\$68.88	7.72
640-293-32-07	1061200 TIERRA DEL REY	0.11	\$68.88	7.72
640-293-32-08	1061201 TIERRA DEL REY	0.11	\$68.88	7.72
640-293-32-09	1061202 TIERRA DEL REY	0.11	\$68.88	7.72
640-293-32-10	1061203 TIERRA DEL REY	0.11	\$68.88	7.72
640-293-32-11	1061204 TIERRA DEL REY	0.11	\$68.88	7.72
640-293-32-12	1061205 TIERRA DEL REY	0.11	\$68.88	7.72
640-293-32-13	1061300 TIERRA DEL REY	0.11	\$68.88	7.72
640-293-32-14	1061301 TIERRA DEL REY	0.11	\$68.88	7.72
640-293-32-15	1061302 TIERRA DEL REY	0.11	\$68.88	7.72
640-293-32-16	1061303 TIERRA DEL REY	0.11	\$68.88	7.72
640-293-32-17	1061304 TIERRA DEL REY	0.11	\$68.88	7.72
640-293-32-18	1061305 TIERRA DEL REY	0.11	\$68.88	7.72
593-143-20-00	1101 MAJESTAD LN	0.14	\$68.88	9.64
593-143-26-00	503 ABETO DR	0.14	\$68.88	9.64
593-143-14-00	1113 MAJESTAD LN	0.14	\$68.88	9.64
593-143-15-00	1111 MAJESTAD LN	0.14	\$68.88	9.64
593-143-16-00	1109 MAJESTAD LN	0.14	\$68.88	9.64
593-143-17-00	1107 MAJESTAD LN	0.14	\$68.88	9.64
593-143-19-00	1103 MAJESTAD LN	0.14	\$68.88	9.64
593-143-22-00	1104 MAJESTAD LN	0.14	\$68.88	9.64
593-371-23-00	629 SERRANO LN	0.33	\$68.88	22.72
593-371-24-00	631 SERRANO LN	0.33	\$68.88	22.72
593-371-27-00	637 SERRANO LN	0.33	\$68.88	22.72
593-371-28-00	639 SERRANO LN	0.33	\$68.88	22.72
593-371-29-00	641 SERRANO LN	0.33	\$68.88	22.72
593-143-21-00	1100 MAJESTAD LN	0.14	\$68.88	9.64
593-371-31-00	638 SERRANO LN	0.33	\$68.88	22.72
593-371-32-00	636 SERRANO LN	0.33	\$68.88	22.72
593-372-16-00	1022 BURGA LOOP	0.33	\$68.88	22.72
593-372-17-00	507 PASEO BURGA	0.33	\$68.88	22.72
593-372-18-00	511 PASEO BURGA	0.33	\$68.88	22.72
593-372-19-00	515 PASEO BURGA	0.33	\$68.88	22.72
593-372-20-00	519 PASEO BURGA	0.33	\$68.88	22.72
593-372-21-00	523 PASEO BURGA	0.33	\$68.88	22.72
593-372-22-00	940 PALENCIA PL	0.33	\$68.88	22.72
593-372-23-00	938 PALENCIA PL	0.33	\$68.88	22.72
593-372-24-00	936 PALENCIA PL	0.33	\$68.88	22.72
593-372-25-00	934 PALENCIA PL	0.33	\$68.88	22.72
593-372-26-00	932 PALENCIA PL	0.33	\$68.88	22.72
593-372-27-00	930 PALENCIA PL	0.33	\$68.88	22.72
594-121-46-00	762 MARBELLA CIR	0.14	\$68.88	9.64
594-121-47-00	760 MARBELLA CIR	0.14	\$68.88	9.64
594-121-48-00	758 MARBELLA CIR	0.14	\$68.88	9.64
594-121-49-00	756 MARBELLA CIR	0.14	\$68.88	9.64
594-121-50-00	754 MARBELLA CIR	0.14	\$68.88	9.64
594-121-51-00	750 MARBELLA CIR	0.14	\$68.88	9.64
594-121-52-00	748 MARBELLA CIR	0.14	\$68.88	9.64
594-121-53-00	746 MARBELLA CIR	0.14	\$68.88	9.64
594-121-54-00	744 MARBELLA CIR	0.14	\$68.88	9.64
594-121-55-00	738 MARBELLA CIR	0.14	\$68.88	9.64
594-121-56-00	736 MARBELLA CIR	0.14	\$68.88	9.64
594-121-57-00	734 MARBELLA CIR	0.14	\$68.88	9.64
594-122-39-00	686 ALAGRIA PL	0.33	\$68.88	22.72
594-122-40-00	682 ALAGRIA PL	0.33	\$68.88	22.72
594-122-41-00	678 ALAGRIA PL	0.33	\$68.88	22.72
594-122-42-00	674 ALAGRIA PL	0.33	\$68.88	22.72
594-122-43-00	670 ALAGRIA PL	0.33	\$68.88	22.72
594-122-44-00	667 ALAGRIA PL	0.33	\$68.88	22.72
594-122-45-00	671 ALAGRIA PL	0.33	\$68.88	22.72

APN	SITUS ADDRESS	EDU	APPLIED RATE	CHARGE
594-122-46-00	675 ALAGRIA PL	0.33	\$68.88	22.72
594-122-47-00	679 ALAGRIA PL	0.33	\$68.88	22.72
594-122-48-00	683 ALAGRIA PL	0.33	\$68.88	22.72
594-122-49-00	687 ALAGRIA PL	0.33	\$68.88	22.72
594-122-50-00	691 ALAGRIA PL	0.33	\$68.88	22.72
594-122-51-00	1241 CIMA DEL REY	0.33	\$68.88	22.72
594-122-52-00	1243 CIMA DEL REY	0.33	\$68.88	22.72
594-122-53-00	1245 CIMA DEL REY	0.33	\$68.88	22.72
594-122-54-00	651 ROSITA CT	0.33	\$68.88	22.72
594-122-55-00	655 ROSITA CT	0.33	\$68.88	22.72
594-122-56-00	659 ROSITA CT	0.33	\$68.88	22.72
594-430-45-00	594 VIA ARMADO	0.20	\$68.88	13.76
594-430-46-00	592 VIA ARMADO	0.20	\$68.88	13.76
594-430-47-00	590 VIA ARMADO	0.20	\$68.88	13.76
594-430-48-00	586 VIA ARMADO	0.20	\$68.88	13.76
594-430-49-00	582 VIA ARMADO	0.20	\$68.88	13.76
594-430-50-00	581 VIA ARMADO	0.20	\$68.88	13.76
594-430-51-00	583 VIA ARMADO	0.20	\$68.88	13.76
594-430-52-00	585 VIA ARMADO	0.20	\$68.88	13.76
594-430-53-00	587 VIA ARMADO	0.20	\$68.88	13.76
594-430-54-00	589 VIA ARMADO	0.20	\$68.88	13.76
594-430-55-00	591 VIA ARMADO	0.20	\$68.88	13.76
594-430-56-00	593 VIA ARMADO	0.20	\$68.88	13.76
594-430-57-00	595 VIA ARMADO	0.20	\$68.88	13.76
594-430-58-00	597 VIA ARMADO	0.20	\$68.88	13.76
594-430-59-00	591 VIA LA PALOMA	0.20	\$68.88	13.76
594-430-60-00	593 VIA LA PALOMA	0.20	\$68.88	13.76
594-430-61-00	595 VIA LA PALOMA	0.20	\$68.88	13.76
594-430-62-00	597 VIA LA PALOMA	0.20	\$68.88	13.76
594-430-63-00	599 VIA LA PALOMA	0.20	\$68.88	13.76
594-431-01-00	601 VIA ARMADO	0.20	\$68.88	13.76
594-431-02-00	605 VIA ARMADO	0.20	\$68.88	13.76
594-431-03-00	609 VIA ARMADO	0.20	\$68.88	13.76
594-431-04-00	613 VIA ARMADO	0.20	\$68.88	13.76
594-432-14-00	1348 LA CRESCENTIA DR	0.20	\$68.88	13.76
594-432-15-00	1350 LA CRESCENTIA DR	0.20	\$68.88	13.76
594-432-16-00	1354 LA CRESCENTIA DR	0.20	\$68.88	13.76
594-432-17-00	1358 LA CRESCENTIA DR	0.20	\$68.88	13.76
594-432-18-00	1360 LA CRESCENTIA DR	0.20	\$68.88	13.76
594-432-19-00	1364 LA CRESCENTIA DR	0.20	\$68.88	13.76
594-432-20-00	1368 LA CRESCENTIA DR	0.20	\$68.88	13.76
594-432-21-00	1370 LA CRESCENTIA DR	0.20	\$68.88	13.76
594-432-22-00	1374 LA CRESCENTIA DR	0.20	\$68.88	13.76
594-432-23-00	1378 LA CRESCENTIA DR	0.20	\$68.88	13.76
594-432-24-00	1380 LA CRESCENTIA DR	0.20	\$68.88	13.76
594-432-25-00	1384 LA CRESCENTIA DR	0.20	\$68.88	13.76
594-432-26-00	1388 LA CRESCENTIA DR	0.20	\$68.88	13.76
594-432-27-00	1390 LA CRESCENTIA DR	0.20	\$68.88	13.76
594-432-28-00	1394 LA CRESCENTIA DR	0.20	\$68.88	13.76
594-432-29-00	1398 LA CRESCENTIA DR	0.20	\$68.88	13.76
594-432-30-00	599 PATOS PL	0.20	\$68.88	13.76
594-432-31-00	595 PATOS PL	0.20	\$68.88	13.76
594-432-32-00	590 PATOS PL	0.20	\$68.88	13.76
594-432-33-00	592 PATOS PL	0.20	\$68.88	13.76
594-432-34-00	594 PATOS PL	0.20	\$68.88	13.76
594-432-35-00	596 PATOS PL	0.20	\$68.88	13.76
594-432-36-00	598 PATOS PL	0.20	\$68.88	13.76
594-433-06-00	636 VIA ARMADO	0.20	\$68.88	13.76
594-433-07-00	632 VIA ARMADO	0.20	\$68.88	13.76
594-433-08-00	628 VIA ARMADO	0.20	\$68.88	13.76

APN	SITUS ADDRESS	EDU	APPLIED RATE	CHARGE
594-433-09-00	624 VIA ARMADO	0.20	\$68.88	13.76
594-433-10-00	1240 POSITAS RD	0.20	\$68.88	13.76
594-433-11-00	1236 POSITAS RD	0.20	\$68.88	13.76
594-433-12-00	1232 POSITAS RD	0.20	\$68.88	13.76
594-433-13-00	1228 POSITAS RD	0.20	\$68.88	13.76
594-433-14-00	1224 POSITAS RD	0.20	\$68.88	13.76
594-433-15-00	1220 POSITAS RD	0.20	\$68.88	13.76
594-433-16-00	1216 POSITAS RD	0.20	\$68.88	13.76
594-433-17-00	1212 POSITAS RD	0.20	\$68.88	13.76
594-433-18-00	1208 POSITAS RD	0.20	\$68.88	13.76
594-433-19-00	1204 POSITAS RD	0.20	\$68.88	13.76
594-433-20-00	1205 POSITAS RD	0.20	\$68.88	13.76
594-433-21-00	1209 POSITAS RD	0.20	\$68.88	13.76
594-433-22-00	1213 POSITAS RD	0.20	\$68.88	13.76
594-433-23-00	1217 POSITAS RD	0.20	\$68.88	13.76
594-433-24-00	621 VIA ARMADO	0.20	\$68.88	13.76
594-433-25-00	625 VIA ARMADO	0.20	\$68.88	13.76
594-433-26-00	1273 POSITAS RD	0.20	\$68.88	13.76
594-433-27-00	1277 POSITAS RD	0.20	\$68.88	13.76
594-433-28-00	1281 POSITAS RD	0.20	\$68.88	13.76
640-031-04-00	1156 CORRALES LN	0.33	\$68.88	22.72
640-031-05-00	1152 CORRALES LN	0.33	\$68.88	22.72
640-031-06-00	1148 CORRALES LN	0.33	\$68.88	22.72
640-031-07-00	1144 CORRALES LN	0.33	\$68.88	22.72
640-031-08-00	1116 CORRALES LN	0.33	\$68.88	22.72
640-031-09-00	1112 CORRALES LN	0.33	\$68.88	22.72
640-031-10-00	1108 CORRALES LN	0.33	\$68.88	22.72
640-031-11-00	1104 CORRALES LN	0.33	\$68.88	22.72
640-031-12-00	1100 CORRALES LN	0.33	\$68.88	22.72
640-031-13-00	556 BAYONA LOOP	0.33	\$68.88	22.72
640-031-14-00	554 BAYONA LOOP	0.33	\$68.88	22.72
640-031-15-00	552 BAYONA LOOP	0.33	\$68.88	22.72
640-031-16-00	550 BAYONA LOOP	0.33	\$68.88	22.72
640-031-17-00	548 BAYONA LOOP	0.33	\$68.88	22.72
640-031-18-00	546 BAYONA LOOP	0.33	\$68.88	22.72
640-031-19-00	544 BAYONA LOOP	0.33	\$68.88	22.72
640-031-20-00	542 BAYONA LOOP	0.33	\$68.88	22.72
640-031-21-00	540 BAYONA LOOP	0.33	\$68.88	22.72
640-031-22-00	538 BAYONA LOOP	0.33	\$68.88	22.72
640-031-23-00	536 BAYONA LOOP	0.33	\$68.88	22.72
640-031-24-00	534 BAYONA LOOP	0.33	\$68.88	22.72
640-031-25-00	532 BAYONA LOOP	0.33	\$68.88	22.72
640-031-26-00	530 BAYONA LOOP	0.33	\$68.88	22.72
640-032-30-00	504 BAYONA LOOP	0.33	\$68.88	22.72
640-032-31-00	502 BAYONA LOOP	0.33	\$68.88	22.72
640-032-32-00	500 BAYONA LOOP	0.33	\$68.88	22.72
640-032-33-00	1111 PRINCESA CT	0.33	\$68.88	22.72
640-032-34-00	1113 PRINCESA CT	0.33	\$68.88	22.72
640-032-35-00	1115 PRINCESA CT	0.33	\$68.88	22.72
640-032-36-00	1117 PRINCESA CT	0.33	\$68.88	22.72
640-032-37-00	1116 PRINCESA CT	0.33	\$68.88	22.72
640-032-38-00	1114 PRINCESA CT	0.33	\$68.88	22.72
640-032-39-00	1112 PRINCESA CT	0.33	\$68.88	22.72
640-032-40-00	1110 PRINCESA CT	0.33	\$68.88	22.72
640-032-41-00	1101 LOS INDIOS CT	0.33	\$68.88	22.72
640-032-42-00	1103 LOS INDIOS CT	0.33	\$68.88	22.72
640-032-43-00	1105 LOS INDIOS CT	0.33	\$68.88	22.72
640-032-44-00	1107 LOS INDIOS CT	0.33	\$68.88	22.72
640-032-45-00	1106 LOS INDIOS CT	0.33	\$68.88	22.72
640-032-46-00	1104 LOS INDIOS CT	0.33	\$68.88	22.72

APN	SITUS ADDRESS	EDU	APPLIED RATE	CHARGE
640-032-47-00	1102 LOS INDIOS CT	0.33	\$68.88	22.72
640-032-48-00	1100 LOS INDIOS CT	0.33	\$68.88	22.72
640-032-49-00	563 BAYONA LOOP	0.33	\$68.88	22.72
640-032-50-00	565 BAYONA LOOP	0.33	\$68.88	22.72
640-032-51-00	567 BAYONA LOOP	0.33	\$68.88	22.72
640-032-52-00	579 BAYONA LOOP	0.33	\$68.88	22.72
640-033-48-00	1104 CALLE FLORECITA	0.33	\$68.88	22.72
640-033-49-00	1100 CALLE FLORECITA	0.33	\$68.88	22.72
640-033-50-00	1101 CORRALES LN	0.33	\$68.88	22.72
640-033-51-00	1105 CORRALES LN	0.33	\$68.88	22.72
640-033-52-00	1109 CORRALES LN	0.33	\$68.88	22.72
640-033-53-00	1113 CORRALES LN	0.33	\$68.88	22.72
640-033-54-00	1117 CORRALES LN	0.33	\$68.88	22.72
640-033-55-00	1121 CORRALES LN	0.33	\$68.88	22.72
640-033-56-00	1125 CORRALES LN	0.33	\$68.88	22.72
640-033-57-00	1129 CORRALES LN	0.33	\$68.88	22.72
640-033-58-00	1133 CORRALES LN	0.33	\$68.88	22.72
640-033-59-00	1137 CORRALES LN	0.33	\$68.88	22.72
640-033-60-00	1141 CORRALES LN	0.33	\$68.88	22.72
640-033-61-00	1145 CORRALES LN	0.33	\$68.88	22.72
640-291-05-00	775 PLAZA CT	1.62	\$68.88	111.58
640-291-06-00	765 PLAZA CT	2.73	\$68.88	188.04
640-291-13-00	725 PLAZA CT EAST	20.19	\$68.88	1390.68
640-292-36-00	875 H ST EAST	17.16	\$68.88	1181.98
640-292-37-00	877 H ST EAST	4.02	\$68.88	276.88
640-323-25-00	779 AVENIDA DE LA BARCA	0.20	\$68.88	13.76
640-323-26-00	783 AVENIDA DE LA BARCA	0.20	\$68.88	13.76
640-323-27-00	787 AVENIDA DE LA BARCA	0.20	\$68.88	13.76
640-323-28-00	791 AVENIDA DE LA BARCA	0.20	\$68.88	13.76
640-323-29-00	795 AVENIDA DE LA BARCA	0.20	\$68.88	13.76
640-323-30-00	799 AVENIDA DE LA BARCA	0.20	\$68.88	13.76
640-323-31-00	798 AVENIDA DE LA BARCA	0.20	\$68.88	13.76
640-323-32-00	794 AVENIDA DE LA BARCA	0.20	\$68.88	13.76
640-323-33-00	790 AVENIDA DE LA BARCA	0.20	\$68.88	13.76
640-323-34-00	786 AVENIDA DE LA BARCA	0.20	\$68.88	13.76
640-323-35-00	782 AVENIDA DE LA BARCA	0.20	\$68.88	13.76
640-323-36-00	778 AVENIDA DE LA BARCA	0.20	\$68.88	13.76
640-323-37-00	774 AVENIDA DE LA BARCA	0.20	\$68.88	13.76
640-323-38-00	770 AVENIDA DE LA BARCA	0.20	\$68.88	13.76
640-323-39-00	766 AVENIDA DE LA BARCA	0.20	\$68.88	13.76
640-323-40-00	762 AVENIDA DE LA BARCA	0.20	\$68.88	13.76
642-410-01-01	1385#01 CALLEJON ANDALUSIA	0.10	\$68.88	6.88
642-410-07-09	715129 CALLEJON CIUDAD	0.10	\$68.88	6.88
642-410-07-10	715130 CALLEJON CIUDAD	0.10	\$68.88	6.88
642-410-07-11	715131 CALLEJON CIUDAD	0.10	\$68.88	6.88
642-410-07-12	715132 CALLEJON CIUDAD	0.10	\$68.88	6.88
642-410-07-13	715133 CALLEJON CIUDAD	0.10	\$68.88	6.88
642-410-08-01	1350#84 CALLEJON CERVANTES	0.10	\$68.88	6.88
642-410-08-02	1350#85 CALLEJON CERVANTES	0.10	\$68.88	6.88
642-410-08-03	1350#86 CALLEJON CERVANTES	0.10	\$68.88	6.88
642-410-08-04	1350#87 CALLEJON CERVANTES	0.10	\$68.88	6.88
642-410-08-05	1350#88 CALLEJON CERVANTES	0.10	\$68.88	6.88
642-410-08-06	730#89 CALLEJON CIUDAD	0.10	\$68.88	6.88
642-410-08-07	730#90 CALLEJON CIUDAD	0.10	\$68.88	6.88
642-410-08-08	730#91 CALLEJON CIUDAD	0.10	\$68.88	6.88
642-410-08-09	730#92 CALLEJON CIUDAD	0.10	\$68.88	6.88
642-410-08-10	730#93 CALLEJON CIUDAD	0.10	\$68.88	6.88
642-410-08-11	720#94 CALLEJON CIUDAD	0.10	\$68.88	6.88
642-410-08-12	720#95 CALLEJON CIUDAD	0.10	\$68.88	6.88
642-410-08-13	720#96 CALLEJON CIUDAD	0.10	\$68.88	6.88

APN	SITUS ADDRESS	EDU	APPLIED RATE	CHARGE
642-410-08-14	710#97 CALLEJON CIUDAD	0.10	\$68.88	6.88
642-410-08-15	710#98 CALLEJON CIUDAD	0.10	\$68.88	6.88
642-410-08-16	710#99 CALLEJON CIUDAD	0.10	\$68.88	6.88
642-410-08-17	700100 CALLEJON CIUDAD	0.10	\$68.88	6.88
642-410-08-18	700101 CALLEJON CIUDAD	0.10	\$68.88	6.88
642-410-14-03	1385#27 CALLEJON SEGOVIA	0.10	\$68.88	6.88
642-410-14-04	1395#28 CALLEJON SEGOVIA	0.10	\$68.88	6.88
642-410-14-05	1395#29 CALLEJON SEGOVIA	0.10	\$68.88	6.88
642-410-14-06	1395#30 CALLEJON SEGOVIA	0.10	\$68.88	6.88
642-410-14-07	1395#31 CALLEJON SEGOVIA	0.10	\$68.88	6.88
642-410-14-08	1395#32 CALLEJON SEGOVIA	0.10	\$68.88	6.88
642-410-14-09	1390#33 CALLEJON SEGOVIA	0.10	\$68.88	6.88
642-410-14-10	1390#34 CALLEJON SEGOVIA	0.10	\$68.88	6.88
642-410-14-11	1390#35 CALLEJON SEGOVIA	0.10	\$68.88	6.88
642-410-14-12	1390#36 CALLEJON SEGOVIA	0.10	\$68.88	6.88
642-410-14-13	1390#37 CALLEJON SEGOVIA	0.10	\$68.88	6.88
642-410-14-14	1380#38 CALLEJON SEGOVIA	0.10	\$68.88	6.88
642-410-14-15	1380#39 CALLEJON SEGOVIA	0.10	\$68.88	6.88
642-410-15-17	1380#57 CALLEJON PALACIOS	0.10	\$68.88	6.88
642-410-15-18	1380#58 CALLEJON PALACIOS	0.10	\$68.88	6.88
642-410-16-01	1370111 CALLEJON CERVANTES	0.10	\$68.88	6.88
642-410-16-02	1370112 CALLEJON CERVANTES	0.10	\$68.88	6.88
642-410-16-03	1370113 CALLEJON CERVANTES	0.10	\$68.88	6.88
642-410-16-04	1370114 CALLEJON CERVANTES	0.10	\$68.88	6.88
642-410-16-05	1370115 CALLEJON CERVANTES	0.10	\$68.88	6.88
642-410-16-06	1360116 CALLEJON CERVANTES	0.10	\$68.88	6.88
642-410-16-07	1360117 CALLEJON CERVANTES	0.10	\$68.88	6.88
642-410-16-08	1360118 CALLEJON CERVANTES	0.10	\$68.88	6.88
642-410-16-09	1360119 CALLEJON CERVANTES	0.10	\$68.88	6.88
642-410-16-10	1360120 CALLEJON CERVANTES	0.10	\$68.88	6.88
642-410-16-11	1365134 CALLEJON CERVANTES	0.10	\$68.88	6.88
642-410-16-12	1365135 CALLEJON CERVANTES	0.10	\$68.88	6.88
642-410-16-13	1365136 CALLEJON CERVANTES	0.10	\$68.88	6.88
642-410-16-14	1365137 CALLEJON CERVANTES	0.10	\$68.88	6.88
642-410-16-15	1365138 CALLEJON CERVANTES	0.10	\$68.88	6.88
640-321-12-00	742 PLAZA SEVILLE	0.20	\$68.88	13.76
640-321-13-00	743 PLAZA SEVILLE	0.20	\$68.88	13.76
640-321-14-00	747 PLAZA SEVILLE	0.20	\$68.88	13.76
640-321-15-00	751 PLAZA SEVILLE	0.20	\$68.88	13.76
640-321-16-00	754 AVENIDA DE LA BARCA	0.20	\$68.88	13.76
640-321-17-00	750 AVENIDA DE LA BARCA	0.20	\$68.88	13.76
640-321-18-00	746 AVENIDA DE LA BARCA	0.20	\$68.88	13.76
640-321-19-00	743 AVENIDA DE LA BARCA	0.20	\$68.88	13.76
640-321-20-00	747 AVENIDA DE LA BARCA	0.20	\$68.88	13.76
640-321-21-00	751 AVENIDA DE LA BARCA	0.20	\$68.88	13.76
640-321-22-00	755 AVENIDA DE LA BARCA	0.20	\$68.88	13.76
640-321-23-00	759 AVENIDA DE LA BARCA	0.20	\$68.88	13.76
640-321-24-00	758 AVENIDA DE LA BARCA	0.20	\$68.88	13.76
640-322-01-00	758 AVENIDA SOLARIA	0.20	\$68.88	13.76
640-322-02-00	754 AVENIDA SOLARIA	0.20	\$68.88	13.76
640-322-03-00	750 AVENIDA SOLARIA	0.20	\$68.88	13.76
640-322-04-00	746 AVENIDA SOLARIA	0.20	\$68.88	13.76
640-322-05-00	743 AVENIDA SOLARIA	0.20	\$68.88	13.76
640-322-06-00	747 AVENIDA SOLARIA	0.20	\$68.88	13.76
640-322-07-00	751 AVENIDA SOLARIA	0.20	\$68.88	13.76
640-322-08-00	755 AVENIDA SOLARIA	0.20	\$68.88	13.76
640-322-09-00	759 AVENIDA SOLARIA	0.20	\$68.88	13.76
640-322-10-00	762 PLAZA MIRODA	0.20	\$68.88	13.76
593-370-01-00	1041 GALDAR PL	0.33	\$68.88	22.72
593-371-21-00	625 SERRANO LN	0.33	\$68.88	22.72



APN	SITUS ADDRESS	EDU	APPLIED RATE	CHARGE
593-371-22-00	627 SERRANO LN	0.33	\$68.88	22.72
593-371-25-00	633 SERRANO LN	0.33	\$68.88	22.72
593-371-26-00	635 SERRANO LN	0.33	\$68.88	22.72
593-371-30-00	640 SERRANO LN	0.33	\$68.88	22.72
593-143-13-00	1115 MAJESTAD LN	0.14	\$68.88	9.64
593-143-18-00	1105 MAJESTAD LN	0.14	\$68.88	9.64
640-021-12-00	826 VERIN LN	0.20	\$68.88	13.76
640-021-13-00	824 VERIN LN	0.20	\$68.88	13.76
640-021-17-00	810 VERIN LN	0.20	\$68.88	13.76
640-021-18-00	808 VERIN LN	0.20	\$68.88	13.76
640-021-19-00	806 VERIN LN	0.20	\$68.88	13.76
640-021-20-00	804 VERIN LN	0.20	\$68.88	13.76
640-021-21-00	802 VERIN LN	0.20	\$68.88	13.76
640-021-22-00	801 VERIN LN	0.20	\$68.88	13.76
640-021-23-00	803 VERIN LN	0.20	\$68.88	13.76
640-021-24-00	805 VERIN LN	0.20	\$68.88	13.76
640-021-25-00	807 VERIN LN	0.20	\$68.88	13.76
640-021-26-00	809 VERIN LN	0.20	\$68.88	13.76
640-021-27-00	811 VERIN LN	0.20	\$68.88	13.76
640-021-28-00	813 VERIN LN	0.20	\$68.88	13.76
640-021-29-00	815 VERIN LN	0.20	\$68.88	13.76
640-021-30-00	817 VERIN LN	0.20	\$68.88	13.76
640-021-31-00	819 VERIN LN	0.20	\$68.88	13.76
640-021-32-00	821 VERIN LN	0.20	\$68.88	13.76
640-021-33-00	823 VERIN LN	0.20	\$68.88	13.76
640-021-34-00	825 VERIN LN	0.20	\$68.88	13.76
640-021-35-00	827 VERIN LN	0.20	\$68.88	13.76
640-021-36-00	829 VERIN LN	0.20	\$68.88	13.76
640-021-37-00	831 VERIN LN	0.20	\$68.88	13.76
640-022-32-00	698 CAZORLA AVE	0.20	\$68.88	13.76
640-022-33-00	696 CAZORLA AVE	0.20	\$68.88	13.76
640-022-34-00	694 CAZORLA AVE	0.20	\$68.88	13.76
640-022-35-00	692 CAZORLA AVE	0.20	\$68.88	13.76
640-022-36-00	690 CAZORLA AVE	0.20	\$68.88	13.76
640-022-37-00	688 CAZORLA AVE	0.20	\$68.88	13.76
640-022-38-00	686 CAZORLA AVE	0.20	\$68.88	13.76
640-022-39-00	684 CAZORLA AVE	0.20	\$68.88	13.76
640-022-40-00	682 CAZORLA AVE	0.20	\$68.88	13.76
640-022-41-00	680 CAZORLA AVE	0.20	\$68.88	13.76
640-022-42-00	681 ARGA PL	0.20	\$68.88	13.76
640-022-43-00	683 ARGA PL	0.20	\$68.88	13.76
640-022-44-00	685 ARGA PL	0.20	\$68.88	13.76
640-022-45-00	687 ARGA PL	0.20	\$68.88	13.76
640-022-46-00	689 ARGA PL	0.20	\$68.88	13.76
640-022-47-00	691 ARGA PL	0.20	\$68.88	13.76
640-022-48-00	693 ARGA PL	0.20	\$68.88	13.76
640-022-49-00	695 ARGA PL	0.20	\$68.88	13.76
640-022-50-00	697 ARGA PL	0.20	\$68.88	13.76
640-022-51-00	698 ARGA PL	0.20	\$68.88	13.76
640-022-52-00	696 ARGA PL	0.20	\$68.88	13.76
640-022-53-00	694 ARGA PL	0.20	\$68.88	13.76
640-022-54-00	692 ARGA PL	0.20	\$68.88	13.76
640-291-04-00	770 PLAZA CT	2.19	\$68.88	150.84
640-292-19-00	810-12 LAZO CT	2.73	\$68.88	188.04
640-292-20-00	845 LAZO CT	6.45	\$68.88	444.26
640-292-39-00	865 H ST EAST	1.82	\$68.88	125.36
640-310-21-00	958 NORELLA ST	0.20	\$68.88	13.76
640-310-22-00	954 NORELLA ST	0.20	\$68.88	13.76
640-310-23-00	950 NORELLA ST	0.20	\$68.88	13.76
640-310-24-00	948 NORELLA ST	0.20	\$68.88	13.76

APN	SITUS ADDRESS	EDU	APPLIED RATE	CHARGE
640-310-25-00	944 NORELLA ST	0.20	\$68.88	13.76
640-310-26-00	940 NORELLA ST	0.20	\$68.88	13.76
640-310-27-00	938 NORELLA ST	0.20	\$68.88	13.76
640-310-28-00	934 NORELLA ST	0.20	\$68.88	13.76
640-310-29-00	930 NORELLA ST	0.20	\$68.88	13.76
640-310-30-00	928 NORELLA ST	0.20	\$68.88	13.76
640-310-31-00	924 NORELLA ST	0.20	\$68.88	13.76
640-310-32-00	920 NORELLA ST	0.20	\$68.88	13.76
640-310-33-00	918 NORELLA ST	0.20	\$68.88	13.76
640-310-34-00	914 NORELLA ST	0.20	\$68.88	13.76
640-310-35-00	910 NORELLA ST	0.20	\$68.88	13.76
640-310-36-00	908 NORELLA ST	0.20	\$68.88	13.76
640-310-37-00	904 NORELLA ST	0.20	\$68.88	13.76
640-310-38-00	900 NORELLA ST	0.20	\$68.88	13.76
640-310-39-00	901 NORELLA ST	0.20	\$68.88	13.76
640-310-40-00	905 NORELLA ST	0.20	\$68.88	13.76
640-310-41-00	909 NORELLA ST	0.20	\$68.88	13.76
640-310-42-00	915 NORELLA ST	0.20	\$68.88	13.76
640-310-43-00	919 NORELLA ST	0.20	\$68.88	13.76
640-311-09-00	740 DUORO DR	0.20	\$68.88	13.76
640-311-10-00	738 DUORO DR	0.20	\$68.88	13.76
640-311-11-00	736 DUORO DR	0.20	\$68.88	13.76
640-311-12-00	734 DUORO DR	0.20	\$68.88	13.76
640-311-13-00	732 DUORO DR	0.20	\$68.88	13.76
640-311-14-00	730 DUORO DR	0.20	\$68.88	13.76
640-311-15-00	728 DUORO DR	0.20	\$68.88	13.76
640-311-16-00	726 DUORO DR	0.20	\$68.88	13.76
640-311-17-00	724 DUORO DR	0.20	\$68.88	13.76
640-311-18-00	722 DUORO DR	0.20	\$68.88	13.76
640-311-19-00	720 DUORO DR	0.20	\$68.88	13.76
640-311-20-00	718 DUORO DR	0.20	\$68.88	13.76
640-311-21-00	716 DUORO DR	0.20	\$68.88	13.76
640-311-22-00	714 DUORO DR	0.20	\$68.88	13.76
640-311-23-00	712 DUORO DR	0.20	\$68.88	13.76
640-311-24-00	710 DUORO DR	0.20	\$68.88	13.76
640-311-25-00	708 DUORO DR	0.20	\$68.88	13.76
640-311-26-00	706 DUORO DR	0.20	\$68.88	13.76
640-311-27-00	704 DUORO DR	0.20	\$68.88	13.76
640-311-28-00	702 DUORO DR	0.20	\$68.88	13.76
640-311-29-00	700 DUORO DR	0.20	\$68.88	13.76
640-311-30-00	701 DUORO DR	0.20	\$68.88	13.76
640-311-31-00	703 DUORO DR	0.20	\$68.88	13.76
640-330-01-01	1005 CAMINITO ESTRELLA	0.07	\$68.88	4.82
640-330-01-02	1009 CAMINITO ESTRELLA	0.07	\$68.88	4.82
640-330-01-03	1013 CAMINITO ESTRELLA	0.07	\$68.88	4.82
640-330-01-04	1017 CAMINITO ESTRELLA	0.07	\$68.88	4.82
640-330-01-05	1019 CAMINITO ESTRELLA	0.07	\$68.88	4.82
640-330-01-06	1021 CAMINITO ESTRELLA	0.07	\$68.88	4.82
640-330-01-07	1015 CAMINITO ESTRELLA	0.07	\$68.88	4.82
640-330-12-04	821 CAMINITO ESTRELLA	0.07	\$68.88	4.82
640-330-12-05	819 CAMINITO ESTRELLA	0.07	\$68.88	4.82
640-330-12-06	817 CAMINITO ESTRELLA	0.07	\$68.88	4.82
640-330-12-07	815 CAMINITO ESTRELLA	0.07	\$68.88	4.82
640-330-13-01	813 CAMINITO ESTRELLA	0.07	\$68.88	4.82
640-330-13-02	811 CAMINITO ESTRELLA	0.07	\$68.88	4.82
640-330-13-03	809 CAMINITO ESTRELLA	0.07	\$68.88	4.82
640-330-13-04	807 CAMINITO ESTRELLA	0.07	\$68.88	4.82
640-330-13-05	805 CAMINITO ESTRELLA	0.07	\$68.88	4.82
640-330-13-06	803 CAMINITO ESTRELLA	0.07	\$68.88	4.82
640-330-13-07	801 CAMINITO ESTRELLA	0.07	\$68.88	4.82



APN	SITUS ADDRESS	EDU	APPLIED RATE	CHARGE
640-330-14-01	793 CAMINITO ESTRELLA	0.07	\$68.88	4.82
640-330-14-02	791 CAMINITO ESTRELLA	0.07	\$68.88	4.82
640-330-14-03	789 CAMINITO ESTRELLA	0.07	\$68.88	4.82
640-330-14-04	787 CAMINITO ESTRELLA	0.07	\$68.88	4.82
640-330-14-05	785 CAMINITO ESTRELLA	0.07	\$68.88	4.82
640-330-14-06	783 CAMINITO ESTRELLA	0.07	\$68.88	4.82
640-330-14-07	781 CAMINITO ESTRELLA	0.07	\$68.88	4.82
640-330-14-08	779 CAMINITO ESTRELLA	0.07	\$68.88	4.82
640-330-14-09	777 CAMINITO ESTRELLA	0.07	\$68.88	4.82
640-330-15-01	775 CAMINITO ESTRELLA	0.07	\$68.88	4.82
640-330-15-02	773 CAMINITO ESTRELLA	0.07	\$68.88	4.82
640-330-15-03	771 CAMINITO ESTRELLA	0.07	\$68.88	4.82
640-330-23-02	844 CAMINITO ESTRELLA	0.07	\$68.88	4.82
640-330-23-03	846 CAMINITO ESTRELLA	0.07	\$68.88	4.82
640-330-23-04	848 CAMINITO ESTRELLA	0.07	\$68.88	4.82
640-330-23-05	850 CAMINITO ESTRELLA	0.07	\$68.88	4.82
640-330-23-06	852 CAMINITO ESTRELLA	0.07	\$68.88	4.82
640-330-24-01	926 CAMINITO ESTRELLA	0.07	\$68.88	4.82
640-330-24-02	928 CAMINITO ESTRELLA	0.07	\$68.88	4.82
640-330-24-03	930 CAMINITO ESTRELLA	0.07	\$68.88	4.82
640-330-24-04	932 CAMINITO ESTRELLA	0.07	\$68.88	4.82
640-330-24-05	934 CAMINITO ESTRELLA	0.07	\$68.88	4.82
640-330-24-06	936 CAMINITO ESTRELLA	0.07	\$68.88	4.82
640-330-24-07	938 CAMINITO ESTRELLA	0.07	\$68.88	4.82
640-330-25-01	940 CAMINITO ESTRELLA	0.07	\$68.88	4.82
640-330-25-02	942 CAMINITO ESTRELLA	0.07	\$68.88	4.82
640-330-25-03	944 CAMINITO ESTRELLA	0.07	\$68.88	4.82
640-330-25-04	946 CAMINITO ESTRELLA	0.07	\$68.88	4.82
640-330-25-05	948 CAMINITO ESTRELLA	0.07	\$68.88	4.82
640-330-25-06	950 CAMINITO ESTRELLA	0.07	\$68.88	4.82
640-330-25-07	952 CAMINITO ESTRELLA	0.07	\$68.88	4.82
640-330-25-08	954 CAMINITO ESTRELLA	0.07	\$68.88	4.82
640-330-26-01	956 CAMINITO ESTRELLA	0.07	\$68.88	4.82
640-330-26-02	958 CAMINITO ESTRELLA	0.07	\$68.88	4.82
640-330-26-03	960 CAMINITO ESTRELLA	0.07	\$68.88	4.82
640-330-43-09	857 CAMINITO ESTRELLA	0.07	\$68.88	4.82
640-330-44-01	855 CAMINITO ESTRELLA	0.07	\$68.88	4.82
640-330-44-02	853 CAMINITO ESTRELLA	0.07	\$68.88	4.82
640-330-44-03	851 CAMINITO ESTRELLA	0.07	\$68.88	4.82
640-330-44-04	849 CAMINITO ESTRELLA	0.07	\$68.88	4.82
640-330-44-05	847 CAMINITO ESTRELLA	0.07	\$68.88	4.82
640-330-44-06	845 CAMINITO ESTRELLA	0.07	\$68.88	4.82
640-330-44-07	843 CAMINITO ESTRELLA	0.07	\$68.88	4.82
640-340-01-00	1040 J ST EAST	0.14	\$68.88	9.64
640-340-02-00	1036 J ST EAST	0.14	\$68.88	9.64
640-340-03-00	1032 J ST EAST	0.14	\$68.88	9.64
640-340-04-00	1028 J ST EAST	0.14	\$68.88	9.64
640-340-55-00	984 J ST EAST	0.14	\$68.88	9.64
640-340-56-00	905 VERANO DR	0.14	\$68.88	9.64
640-340-57-00	909 VERANO DR	0.14	\$68.88	9.64
640-340-58-00	913 VERANO DR	0.14	\$68.88	9.64
640-340-59-00	917 VERANO DR	0.14	\$68.88	9.64
640-340-60-00	921 VERANO DR	0.14	\$68.88	9.64
640-340-61-00	925 VERANO DR	0.14	\$68.88	9.64
640-340-62-00	929 VERANO DR	0.14	\$68.88	9.64
640-340-63-00	933 VERANO DR	0.14	\$68.88	9.64
640-340-64-00	937 VERANO DR	0.14	\$68.88	9.64
640-350-01-00	1174 PLAZA MIRALESTE	0.14	\$68.88	9.64
640-350-02-00	1170 PLAZA MIRALESTE	0.14	\$68.88	9.64
640-350-03-00	1166 PLAZA MIRALESTE	0.14	\$68.88	9.64

APN	SITUS ADDRESS	EDU	APPLIED RATE	CHARGE
640-350-04-00	1162 PLAZA MIRALESTE	0.14	\$68.88	9.64
640-350-05-00	1158 PLAZA MIRALESTE	0.14	\$68.88	9.64
640-350-06-00	1154 PLAZA MIRALESTE	0.14	\$68.88	9.64
640-350-07-00	1150 PLAZA MIRALESTE	0.14	\$68.88	9.64
640-350-08-00	1146 PLAZA MIRALESTE	0.14	\$68.88	9.64
640-350-09-00	1142 PLAZA MIRALESTE	0.14	\$68.88	9.64
640-350-10-00	1138 PLAZA MIRALESTE	0.14	\$68.88	9.64
640-350-11-00	1134 PLAZA MIRALESTE	0.14	\$68.88	9.64
640-350-12-00	1130 PLAZA MIRALESTE	0.14	\$68.88	9.64
640-350-13-00	1126 PLAZA MIRALESTE	0.14	\$68.88	9.64
640-350-70-00	1005 VIA MIRALESTE	0.14	\$68.88	9.64
640-350-71-00	1003 VIA MIRALESTE	0.14	\$68.88	9.64
640-350-72-00	1001 VIA MIRALESTE	0.14	\$68.88	9.64
640-351-01-00	1048 VIA MIRALESTE	0.14	\$68.88	9.64
640-351-02-00	1050 VIA MIRALESTE	0.14	\$68.88	9.64
640-351-03-00	1052 VIA MIRALESTE	0.14	\$68.88	9.64
640-351-04-00	1056 VIA MIRALESTE	0.14	\$68.88	9.64
640-351-05-00	1058 VIA MIRALESTE	0.14	\$68.88	9.64
640-351-06-00	1060 VIA MIRALESTE	0.14	\$68.88	9.64
640-351-07-00	1062 VIA MIRALESTE	0.14	\$68.88	9.64
640-351-08-00	1064 VIA MIRALESTE	0.14	\$68.88	9.64
640-351-09-00	1068 VIA MIRALESTE	0.14	\$68.88	9.64
640-351-10-00	1070 VIA MIRALESTE	0.14	\$68.88	9.64
640-351-11-00	1072 VIA MIRALESTE	0.14	\$68.88	9.64
640-351-12-00	1076 VIA MIRALESTE	0.14	\$68.88	9.64
640-351-13-00	1080 VIA MIRALESTE	0.14	\$68.88	9.64
640-351-14-00	1082 VIA MIRALESTE	0.14	\$68.88	9.64
640-351-15-00	1086 VIA MIRALESTE	0.14	\$68.88	9.64
640-351-16-00	1090 VIA MIRALESTE	0.14	\$68.88	9.64
640-351-17-00	1094 VIA MIRALESTE	0.14	\$68.88	9.64
640-351-18-00	1098 VIA MIRALESTE	0.14	\$68.88	9.64
640-351-19-00	1099 VIA MIRALESTE	0.14	\$68.88	9.64
640-351-20-00	1097 VIA MIRALESTE	0.14	\$68.88	9.64
640-380-27-00	969 CORDOVA DR	0.20	\$68.88	13.76
640-380-28-00	973 CORDOVA DR	0.20	\$68.88	13.76
640-380-29-00	977 CORDOVA DR	0.20	\$68.88	13.76
640-380-30-00	981 CORDOVA DR	0.20	\$68.88	13.76
640-380-31-00	985 CORDOVA DR	0.20	\$68.88	13.76
640-380-32-00	989 CORDOVA DR	0.20	\$68.88	13.76
640-380-33-00	993 CORDOVA DR	0.20	\$68.88	13.76
640-380-34-00	997 CORDOVA DR	0.20	\$68.88	13.76
640-380-35-00	1002 DORADO WAY	0.20	\$68.88	13.76
640-380-36-00	1006 DORADO WAY	0.20	\$68.88	13.76
640-380-37-00	1010 DORADO WAY	0.20	\$68.88	13.76
640-380-38-00	1014 DORADO WAY	0.20	\$68.88	13.76
640-380-39-00	1018 DORADO WAY	0.20	\$68.88	13.76
640-380-40-00	1015 CAMINO MIEL	0.20	\$68.88	13.76
640-380-41-00	1011 CAMINO MIEL	0.20	\$68.88	13.76
640-380-42-00	1007 CAMINO MIEL	0.20	\$68.88	13.76
640-380-43-00	1003 CAMINO MIEL	0.20	\$68.88	13.76
640-380-44-00	1001 CAMINO MIEL	0.20	\$68.88	13.76
640-380-45-00	1020 VIA SINUOSO	0.20	\$68.88	13.76
640-380-46-00	1012 VIA SINUOSO	0.20	\$68.88	13.76
640-380-47-00	1008 VIA SINUOSO	0.20	\$68.88	13.76
640-380-48-00	1004 VIA SINUOSO	0.20	\$68.88	13.76
640-380-49-00	1000 VIA SINUOSO	0.20	\$68.88	13.76
640-381-60-00	1064 GRANADA WAY	0.20	\$68.88	13.76
640-381-61-00	1068 GRANADA WAY	0.20	\$68.88	13.76
640-381-62-00	1072 GRANADA WAY	0.20	\$68.88	13.76
640-381-63-00	1076 GRANADA WAY	0.20	\$68.88	13.76

APN	SITUS ADDRESS	EDU	APPLIED RATE	CHARGE
640-381-64-00	1045 VIA SINUOSO	0.20	\$68.88	13.76
640-381-65-00	1049 VIA SINUOSO	0.20	\$68.88	13.76
640-381-66-00	1053 VIA SINUOSO	0.20	\$68.88	13.76
640-381-67-00	1057 VIA SINUOSO	0.20	\$68.88	13.76
640-381-68-00	1061 VIA SINUOSO	0.20	\$68.88	13.76
640-381-69-00	1060 VIA SINUOSO	0.20	\$68.88	13.76
640-381-70-00	1056 VIA SINUOSO	0.20	\$68.88	13.76
640-381-71-00	1052 VIA SINUOSO	0.20	\$68.88	13.76
640-381-72-00	1048 VIA SINUOSO	0.20	\$68.88	13.76
640-381-73-00	1044 VIA SINUOSO	0.20	\$68.88	13.76
640-381-74-00	1040 VIA SINUOSO	0.20	\$68.88	13.76
640-381-75-00	1036 VIA SINUOSO	0.20	\$68.88	13.76
640-381-76-00	1032 VIA SINUOSO	0.20	\$68.88	13.76
640-381-77-00	1028 VIA SINUOSO	0.20	\$68.88	13.76
640-381-78-00	1024 VIA SINUOSO	0.20	\$68.88	13.76
640-381-79-00	1049 J ST EAST	0.20	\$68.88	13.76
640-381-80-00	1053 J ST EAST	0.20	\$68.88	13.76
640-381-81-00	1065 CAMINO MIEL	0.20	\$68.88	13.76
640-381-82-00	1069 CAMINO MIEL	0.20	\$68.88	13.76
640-391-34-00	1182 VIA ESCALANTE	0.20	\$68.88	13.76
640-391-35-00	1178 VIA ESCALANTE	0.20	\$68.88	13.76
640-391-36-00	1174 VIA ESCALANTE	0.20	\$68.88	13.76
640-391-37-00	1170 VIA ESCALANTE	0.20	\$68.88	13.76
640-391-38-00	1166 VIA ESCALANTE	0.20	\$68.88	13.76
640-391-39-00	1162 VIA ESCALANTE	0.20	\$68.88	13.76
640-391-40-00	1158 VIA ESCALANTE	0.20	\$68.88	13.76
640-391-41-00	1154 VIA ESCALANTE	0.20	\$68.88	13.76
640-391-42-00	1150 VIA ESCALANTE	0.20	\$68.88	13.76
640-392-01-00	1010 PLAZA VISTA MAR	0.20	\$68.88	13.76
640-392-02-00	1008 PLAZA VISTA MAR	0.20	\$68.88	13.76
640-392-03-00	1006 PLAZA VISTA MAR	0.20	\$68.88	13.76
640-392-04-00	1002 PLAZA VISTA MAR	0.20	\$68.88	13.76
640-392-05-00	1001 PLAZA VISTA MAR	0.20	\$68.88	13.76
640-392-06-00	1005 PLAZA VISTA MAR	0.20	\$68.88	13.76
640-392-07-00	1245 VIA ESCALANTE	0.20	\$68.88	13.76
640-392-08-00	1249 VIA ESCALANTE	0.20	\$68.88	13.76
640-392-09-00	1253 VIA ESCALANTE	0.20	\$68.88	13.76
640-392-10-00	1257 VIA ESCALANTE	0.20	\$68.88	13.76
640-392-11-00	1261 VIA ESCALANTE	0.20	\$68.88	13.76
640-392-12-00	1008 PLAZA ESCALANTE	0.20	\$68.88	13.76
640-392-13-00	1004 PLAZA ESCALANTE	0.20	\$68.88	13.76
640-392-14-00	1000 PLAZA ESCALANTE	0.20	\$68.88	13.76
640-400-04-00	949 VIA TERCINA	0.10	\$68.88	6.88
640-400-05-00	953 VIA TERCINA	0.10	\$68.88	6.88
640-400-06-00	957 VIA TERCINA	0.10	\$68.88	6.88
640-400-07-00	961 VIA TERCINA	0.10	\$68.88	6.88
640-400-08-00	965 VIA TERCINA	0.10	\$68.88	6.88
640-400-09-00	969 VIA TERCINA	0.10	\$68.88	6.88
640-400-10-00	973 VIA TERCINA	0.10	\$68.88	6.88
640-400-11-00	1172 CALLE DE DAMASCO	0.10	\$68.88	6.88
640-400-12-00	1168 CALLE DE DAMASCO	0.10	\$68.88	6.88
640-400-13-00	1164 CALLE DE DAMASCO	0.10	\$68.88	6.88
640-400-14-00	1160 CALLE DE DAMASCO	0.10	\$68.88	6.88
640-400-15-00	1156 CALLE DE DAMASCO	0.10	\$68.88	6.88
640-400-16-00	1152 CALLE DE DAMASCO	0.10	\$68.88	6.88
640-400-17-00	1148 CALLE DE DAMASCO	0.10	\$68.88	6.88
640-400-18-00	1144 CALLE DE DAMASCO	0.10	\$68.88	6.88
640-400-19-00	1140 CALLE DE DAMASCO	0.10	\$68.88	6.88
640-400-20-00	1136 CALLE DE DAMASCO	0.10	\$68.88	6.88
640-400-21-00	1132 CALLE DE DAMASCO	0.10	\$68.88	6.88

APN	SITUS ADDRESS	EDU	APPLIED RATE	CHARGE
640-400-22-00	1128 CALLE DE DAMASCO	0.10	\$68.88	6.88
640-400-23-00	1122 CALLE DE DAMASCO	0.10	\$68.88	6.88
640-400-24-00	1118 CALLE DE DAMASCO	0.10	\$68.88	6.88
640-400-25-00	1114 CALLE DE DAMASCO	0.10	\$68.88	6.88
640-400-26-00	1110 CALLE DE DAMASCO	0.10	\$68.88	6.88
640-401-15-00	939 VIA TOSCANA	0.10	\$68.88	6.88
640-401-16-00	935 VIA TOSCANA	0.10	\$68.88	6.88
640-401-17-00	931 VIA TOSCANA	0.10	\$68.88	6.88
640-401-18-00	927 VIA TOSCANA	0.10	\$68.88	6.88
640-401-19-00	923 VIA TOSCANA	0.10	\$68.88	6.88
640-401-20-00	919 VIA TOSCANA	0.10	\$68.88	6.88
640-401-21-00	1166 CALLE DULCE	0.10	\$68.88	6.88
640-401-22-00	1162 CALLE DULCE	0.10	\$68.88	6.88
640-401-23-00	1158 CALLE DULCE	0.10	\$68.88	6.88
640-401-24-00	1152 CALLE DULCE	0.10	\$68.88	6.88
640-401-25-00	1142 CALLE DULCE	0.10	\$68.88	6.88
640-401-26-00	1138 CALLE DULCE	0.10	\$68.88	6.88
640-401-27-00	920 VIA TOSCANA	0.10	\$68.88	6.88
640-401-28-00	924 VIA TOSCANA	0.10	\$68.88	6.88
640-401-29-00	930 VIA TOSCANA	0.10	\$68.88	6.88
640-401-30-00	934 VIA TOSCANA	0.10	\$68.88	6.88
640-401-31-00	1145 CALLE DE DAMASCO	0.10	\$68.88	6.88
640-401-32-00	1141 CALLE DE DAMASCO	0.10	\$68.88	6.88
640-401-33-00	1137 CALLE DE DAMASCO	0.10	\$68.88	6.88
640-401-34-00	1133 CALLE DE DAMASCO	0.10	\$68.88	6.88
640-401-35-00	933 VIA CEDRO	0.10	\$68.88	6.88
640-401-36-00	929 VIA CEDRO	0.10	\$68.88	6.88
640-401-37-00	925 VIA CEDRO	0.10	\$68.88	6.88
640-410-42-00	875 CAMINO DEL SOL	1.00	\$68.88	68.88
640-410-43-00	871 CAMINO DEL SOL	1.00	\$68.88	68.88
640-410-44-00	867 CAMINO DEL SOL	1.00	\$68.88	68.88
640-410-45-00	863 CAMINO DEL SOL	1.00	\$68.88	68.88
640-410-46-00	857 CAMINO DEL SOL	1.00	\$68.88	68.88
640-410-47-00	853 CAMINO DEL SOL	1.00	\$68.88	68.88
640-410-48-00	849 CAMINO DEL SOL	1.00	\$68.88	68.88
640-410-49-00	845 CAMINO DEL SOL	1.00	\$68.88	68.88
640-410-50-00	841 CAMINO DEL SOL	1.00	\$68.88	68.88
640-410-51-00	837 CAMINO DEL SOL	1.00	\$68.88	68.88
640-411-01-00	906 CAMINO DEL SOL	1.00	\$68.88	68.88
640-411-02-00	910 CAMINO DEL SOL	1.00	\$68.88	68.88
640-411-03-00	914 CAMINO DEL SOL	1.00	\$68.88	68.88
640-411-04-00	918 CAMINO DEL SOL	1.00	\$68.88	68.88
640-411-05-00	922 CAMINO DEL SOL	1.00	\$68.88	68.88
640-411-06-00	926 CAMINO DEL SOL	1.00	\$68.88	68.88
640-411-07-00	930 CAMINO DEL SOL	1.00	\$68.88	68.88
640-411-08-00	934 CAMINO DEL SOL	1.00	\$68.88	68.88
640-411-09-00	938 CAMINO DEL SOL	1.00	\$68.88	68.88
640-411-10-00	942 CAMINO DEL SOL	1.00	\$68.88	68.88
640-411-11-00	944 CAMINO DEL SOL	1.00	\$68.88	68.88
640-411-12-00	948 CAMINO DEL SOL	1.00	\$68.88	68.88
640-411-13-00	952 CAMINO DEL SOL	1.00	\$68.88	68.88
640-411-70-00	842 PLAZA LA PAZ	1.00	\$68.88	68.88
640-411-71-00	846 PLAZA LA PAZ	1.00	\$68.88	68.88
640-411-72-00	850 PLAZA LA PAZ	1.00	\$68.88	68.88
640-411-73-00	945 CAMINO LA PAZ	1.00	\$68.88	68.88
640-411-74-00	941 CAMINO LA PAZ	1.00	\$68.88	68.88
640-411-75-00	937 CAMINO LA PAZ	1.00	\$68.88	68.88
640-411-76-00	933 CAMINO LA PAZ	1.00	\$68.88	68.88
640-411-77-00	929 CAMINO LA PAZ	1.00	\$68.88	68.88
640-411-78-00	925 CAMINO LA PAZ	1.00	\$68.88	68.88

APN	SITUS ADDRESS	EDU	APPLIED RATE	CHARGE
640-411-79-00	921 CAMINO LA PAZ	1.00	\$68.88	68.88
640-411-80-00	917 CAMINO LA PAZ	1.00	\$68.88	68.88
640-411-81-00	913 CAMINO LA PAZ	1.00	\$68.88	68.88
640-420-01-00	987 VIA LUNA	0.33	\$68.88	22.72
640-420-02-00	983 VIA LUNA	0.33	\$68.88	22.72
640-420-03-00	979 VIA LUNA	0.33	\$68.88	22.72
640-420-04-00	975 VIA LUNA	0.33	\$68.88	22.72
640-420-05-00	971 VIA LUNA	0.33	\$68.88	22.72
640-420-06-00	967 VIA LUNA	0.33	\$68.88	22.72
640-420-07-00	963 VIA LUNA	0.33	\$68.88	22.72
640-420-08-00	1163 VIA MARIANA	0.33	\$68.88	22.72
640-420-09-00	1159 VIA MARIANA	0.33	\$68.88	22.72
640-420-10-00	1155 VIA MARIANA	0.33	\$68.88	22.72
640-420-11-00	1151 VIA MARIANA	0.33	\$68.88	22.72
640-421-05-00	970 VIA MAR AZUL	0.33	\$68.88	22.72
640-421-06-00	966 VIA MAR AZUL	0.33	\$68.88	22.72
640-421-07-00	1086 CALLE DEL AMOR	0.33	\$68.88	22.72
640-421-08-00	1082 CALLE DEL AMOR	0.33	\$68.88	22.72
640-421-09-00	1078 CALLE DEL AMOR	0.33	\$68.88	22.72
640-421-10-00	1074 CALLE DEL AMOR	0.33	\$68.88	22.72
640-421-11-00	1070 CALLE DEL AMOR	0.33	\$68.88	22.72
640-421-12-00	1066 CALLE DEL AMOR	0.33	\$68.88	22.72
640-421-13-00	1062 CALLE DEL AMOR	0.33	\$68.88	22.72
640-421-14-00	1058 CALLE DEL AMOR	0.33	\$68.88	22.72
640-421-15-00	1052 CALLE DEL AMOR	0.33	\$68.88	22.72
640-421-16-00	1087 CAMINO DEL REY	0.33	\$68.88	22.72
640-421-17-00	1083 CAMINO DEL REY	0.33	\$68.88	22.72
640-421-18-00	1079 CAMINO DEL REY	0.33	\$68.88	22.72
640-421-19-00	1075 CAMINO DEL REY	0.33	\$68.88	22.72
640-421-20-00	1071 CAMINO DEL REY	0.33	\$68.88	22.72
640-421-21-00	1067 CAMINO DEL REY	0.33	\$68.88	22.72
640-421-22-00	1063 CAMINO DEL REY	0.33	\$68.88	22.72
640-421-23-00	1062 CAMINO DEL REY	0.33	\$68.88	22.72
640-421-24-00	1058 CAMINO DEL REY	0.33	\$68.88	22.72
640-421-25-00	1054 CAMINO DEL REY	0.33	\$68.88	22.72
640-421-26-00	1050 CAMINO DEL REY	0.33	\$68.88	22.72
640-421-27-00	1046 CAMINO DEL REY	0.33	\$68.88	22.72
640-421-84-00	1085 CAMINO DEL SOL	0.33	\$68.88	22.72
640-421-85-00	1089 CAMINO DEL SOL	0.33	\$68.88	22.72
640-421-86-00	1093 CAMINO DEL SOL	0.33	\$68.88	22.72
640-421-87-00	1097 CAMINO DEL SOL	0.33	\$68.88	22.72
640-421-88-00	1101 CAMINO DEL SOL	0.33	\$68.88	22.72
642-011-03-00	1261 CAMINO CATALONIA	0.20	\$68.88	13.76
642-011-04-00	1263 CAMINO CATALONIA	0.20	\$68.88	13.76
642-011-05-00	1265 CAMINO CATALONIA	0.20	\$68.88	13.76
642-011-06-00	1267 CAMINO CATALONIA	0.20	\$68.88	13.76
642-011-07-00	1269 CAMINO CATALONIA	0.20	\$68.88	13.76
642-011-08-00	1271 CAMINO CATALONIA	0.20	\$68.88	13.76
642-011-09-00	1275 CAMINO CATALONIA	0.20	\$68.88	13.76
642-011-10-00	1279 CAMINO CATALONIA	0.20	\$68.88	13.76
642-011-11-00	1283 CAMINO CATALONIA	0.20	\$68.88	13.76
642-011-12-00	1287 CAMINO CATALONIA	0.20	\$68.88	13.76
642-011-13-00	1291 CAMINO CATALONIA	0.20	\$68.88	13.76
642-011-14-00	1295 CAMINO CATALONIA	0.20	\$68.88	13.76
642-011-15-00	1294 CAMINO CATALONIA	0.20	\$68.88	13.76
642-011-16-00	1290 CAMINO CATALONIA	0.20	\$68.88	13.76
642-011-17-00	1286 CAMINO CATALONIA	0.20	\$68.88	13.76
642-011-18-00	1282 CAMINO CATALONIA	0.20	\$68.88	13.76
642-011-19-00	891 PLAZA CATALONIA	0.20	\$68.88	13.76
642-011-20-00	895 PLAZA CATALONIA	0.20	\$68.88	13.76

APN	SITUS ADDRESS	EDU	APPLIED RATE	CHARGE
642-380-06-04	1369#01 SERENA CIR	0.10	\$68.88	6.88
642-380-06-05	1369#02 SERENA CIR	0.10	\$68.88	6.88
642-380-06-06	1369#03 SERENA CIR	0.10	\$68.88	6.88
642-380-06-07	1367#01 SERENA CIR	0.10	\$68.88	6.88
642-380-06-08	1367#02 SERENA CIR	0.10	\$68.88	6.88
642-380-06-09	1367#03 SERENA CIR	0.10	\$68.88	6.88
642-380-06-10	1365#01 SERENA CIR	0.10	\$68.88	6.88
642-380-06-11	1365#02 SERENA CIR	0.10	\$68.88	6.88
642-380-06-12	1363#01 SERENA CIR	0.10	\$68.88	6.88
642-380-06-13	1363#02 SERENA CIR	0.10	\$68.88	6.88
642-380-06-14	1363#03 SERENA CIR	0.10	\$68.88	6.88
642-380-06-15	1361#01 SERENA CIR	0.10	\$68.88	6.88
642-380-06-16	1361#02 SERENA CIR	0.10	\$68.88	6.88
642-380-06-17	1360#01 SERENA CIR	0.10	\$68.88	6.88
642-380-06-18	1360#02 SERENA CIR	0.10	\$68.88	6.88
642-380-06-19	1360#03 SERENA CIR	0.10	\$68.88	6.88
642-380-07-01	1359#01 SERENA CIR	0.10	\$68.88	6.88
642-380-07-02	1359#02 SERENA CIR	0.10	\$68.88	6.88
642-380-07-03	1359#03 SERENA CIR	0.10	\$68.88	6.88
642-380-07-04	1357#01 SERENA CIR	0.10	\$68.88	6.88
642-380-07-05	1357#02 SERENA CIR	0.10	\$68.88	6.88
642-380-07-06	1355#01 SERENA CIR	0.10	\$68.88	6.88
642-380-07-07	1355#02 SERENA CIR	0.10	\$68.88	6.88
642-380-17-01	1349#01 SERENA CIR	0.10	\$68.88	6.88
642-380-17-02	1349#02 SERENA CIR	0.10	\$68.88	6.88
642-380-17-03	1347#01 SERENA CIR	0.10	\$68.88	6.88
642-380-17-04	1347#02 SERENA CIR	0.10	\$68.88	6.88
642-380-17-05	1347#03 SERENA CIR	0.10	\$68.88	6.88
642-380-17-06	1345#01 SERENA CIR	0.10	\$68.88	6.88
642-380-17-07	1345#02 SERENA CIR	0.10	\$68.88	6.88
642-380-17-08	1346#01 SERENA CIR	0.10	\$68.88	6.88
642-380-17-09	1346#02 SERENA CIR	0.10	\$68.88	6.88
642-380-17-10	1346#03 SERENA CIR	0.10	\$68.88	6.88
642-380-17-11	1348#01 SERENA CIR	0.10	\$68.88	6.88
642-380-17-12	1348#02 SERENA CIR	0.10	\$68.88	6.88
642-380-17-13	1348#03 SERENA CIR	0.10	\$68.88	6.88
642-380-17-14	1352#01 SERENA CIR	0.10	\$68.88	6.88
642-380-17-15	1352#02 SERENA CIR	0.10	\$68.88	6.88
642-380-17-16	1352#03 SERENA CIR	0.10	\$68.88	6.88
642-380-17-17	1350#01 SERENA CIR	0.10	\$68.88	6.88
642-380-17-18	1350#02 SERENA CIR	0.10	\$68.88	6.88
642-392-01-00	805-21 REGULO PL	9.50	\$68.88	654.36
642-392-02-00	835-51 REGULO PL	7.40	\$68.88	509.70
642-392-03-00	855-65 REGULO PL	5.90	\$68.88	406.38
642-392-12-00	1200-60 PASEO MAGDA	14.40	\$68.88	991.86
642-392-13-00	820-44 REGULO PL	12.80	\$68.88	881.66
593-380-25-00	501 HUERTO PL	0.33	\$68.88	22.72
593-380-26-00	837 CALLE LAGASCA	0.33	\$68.88	22.72
593-380-27-00	839 CALLE LAGASCA	0.33	\$68.88	22.72
593-380-28-00	840 CALLE LAGASCA	0.33	\$68.88	22.72
593-380-29-00	838 CALLE LAGASCA	0.33	\$68.88	22.72
593-381-04-00	525 PADERA WAY	0.33	\$68.88	22.72
593-381-05-00	871 LAGASCA PL	0.33	\$68.88	22.72
593-381-06-00	873 LAGASCA PL	0.33	\$68.88	22.72
593-381-07-00	881 LAGASCA PL	0.33	\$68.88	22.72
593-381-08-00	883 LAGASCA PL	0.33	\$68.88	22.72
593-381-09-00	885 LAGASCA PL	0.33	\$68.88	22.72
593-381-10-00	887 LAGASCA PL	0.33	\$68.88	22.72
593-400-01-00	707 TERRA NOVA DR	1.00	\$68.88	68.88
593-400-02-00	713 TERRA NOVA DR	1.00	\$68.88	68.88

APN	SITUS ADDRESS	EDU	APPLIED RATE	CHARGE
593-400-03-00	719 TERRA NOVA DR	1.00	\$68.88	68.88
593-400-04-00	725 TERRA NOVA DR	1.00	\$68.88	68.88
593-400-09-00	500 MONTERA CT	1.00	\$68.88	68.88
593-400-10-00	502 MONTERA CT	1.00	\$68.88	68.88
593-400-11-00	504 MONTERA CT	1.00	\$68.88	68.88
593-400-12-00	506 MONTERA CT	1.00	\$68.88	68.88
593-400-13-00	508 MONTERA CT	1.00	\$68.88	68.88
593-400-14-00	510 MONTERA CT	1.00	\$68.88	68.88
593-400-15-00	512 MONTERA CT	1.00	\$68.88	68.88
593-400-16-00	513 MONTERA CT	1.00	\$68.88	68.88
<b>Total:</b>		<b>876.26</b>		<b>\$60,328.68</b>
<b>Total Parcel Count:</b>				<b>2,823</b>



**City of Chula Vista**  
**OSD No. 20 - Rice Canyon Trail Area (Zone 2)**  
**Fiscal Year 2016/17 Preliminary Roll**

APN	SITUS ADDRESS	EDU	APPLIED RATE	CHARGE
593-141-01-00	509 LAS ESTANCIAS DR	1.00	\$5.23	\$5.22
593-141-02-00	505 LAS ESTANCIAS DR	1.00	\$5.23	5.22
593-141-04-00	1169 CARLOS CANYON DR	1.00	\$5.23	5.22
593-141-05-00	1165 CARLOS CANYON DR	1.00	\$5.23	5.22
593-141-03-00	501 LAS ESTANCIAS DR	1.00	\$5.23	5.22
593-141-06-00	1161 CARLOS CANYON DR	1.00	\$5.23	5.22
593-141-10-00	1145 CARLOS CANYON DR	1.00	\$5.23	5.22
593-141-07-00	1157 CARLOS CANYON DR	1.00	\$5.23	5.22
593-141-08-00	1153 CARLOS CANYON DR	1.00	\$5.23	5.22
593-141-09-00	1149 CARLOS CANYON DR	1.00	\$5.23	5.22
593-141-12-00	1137 CARLOS CANYON DR	1.00	\$5.23	5.22
593-141-13-00	1133 CARLOS CANYON DR	1.00	\$5.23	5.22
593-141-11-00	1141 CARLOS CANYON DR	1.00	\$5.23	5.22
593-141-14-00	1129 CARLOS CANYON DR	1.00	\$5.23	5.22
593-141-16-00	1121 CARLOS CANYON DR	1.00	\$5.23	5.22
593-141-17-00	1117 CARLOS CANYON DR	1.00	\$5.23	5.22
593-141-20-00	1105 CARLOS CANYON DR	1.00	\$5.23	5.22
593-141-15-00	1125 CARLOS CANYON DR	1.00	\$5.23	5.22
593-141-18-00	1113 CARLOS CANYON DR	1.00	\$5.23	5.22
593-141-21-00	1101 CARLOS CANYON DR	1.00	\$5.23	5.22
593-360-13-00	1031 ACERO ST	1.00	\$5.23	5.22
593-360-14-00	1025 ACERO ST	1.00	\$5.23	5.22
593-360-15-00	1019 ACERO ST	1.00	\$5.23	5.22
593-360-16-00	1013 ACERO ST	1.00	\$5.23	5.22
593-360-17-00	1007 ACERO ST	1.00	\$5.23	5.22
593-360-18-00	471 MANZANO PL	1.00	\$5.23	5.22
593-360-19-00	467 MANZANO PL	1.00	\$5.23	5.22
593-360-20-00	463 MANZANO PL	1.00	\$5.23	5.22
593-360-21-00	459 MANZANO PL	1.00	\$5.23	5.22
593-141-19-00	1109 CARLOS CANYON DR	1.00	\$5.23	5.22
593-370-27-00	1042 ARDILLA PL	1.00	\$5.23	5.22
593-370-33-00	551 PASEO ROSAL	1.00	\$5.23	5.22
593-370-34-00	590 SERRANO LN	1.00	\$5.23	5.22
593-370-35-00	586 SERRANO LN	1.00	\$5.23	5.22
593-370-37-00	583 SERRANO LN	1.00	\$5.23	5.22
593-370-26-00	1044 ARDILLA PL	1.00	\$5.23	5.22
593-370-28-00	1040 ARDILLA PL	1.00	\$5.23	5.22
593-370-31-00	543 PASEO ROSAL	1.00	\$5.23	5.22
593-370-32-00	547 PASEO ROSAL	1.00	\$5.23	5.22
593-370-43-00	520 PASEO ROSAL	1.00	\$5.23	5.22
593-360-22-00	455 MANZANO PL	1.00	\$5.23	5.22
593-360-23-00	451 MANZANO PL	1.00	\$5.23	5.22
593-360-24-00	450 MANZANO PL	1.00	\$5.23	5.22
593-360-25-00	454 MANZANO PL	1.00	\$5.23	5.22
593-360-26-00	458 MANZANO PL	1.00	\$5.23	5.22
593-360-27-00	462 MANZANO PL	1.00	\$5.23	5.22
593-360-28-00	466 MANZANO PL	1.00	\$5.23	5.22
593-360-29-00	470 MANZANO PL	1.00	\$5.23	5.22
593-360-30-00	474 MANZANO PL	1.00	\$5.23	5.22
593-360-31-00	478 MANZANO PL	1.00	\$5.23	5.22
593-361-01-00	1054 ACERO ST	1.00	\$5.23	5.22
593-361-02-00	470 ACERO PL	1.00	\$5.23	5.22
593-370-39-00	591 SERRANO LN	1.00	\$5.23	5.22



APN	SITUS ADDRESS	EDU	APPLIED RATE	CHARGE
593-370-36-00	582 SERRANO LN	1.00	\$5.23	5.22
593-370-38-00	587 SERRANO LN	1.00	\$5.23	5.22
593-370-40-00	532 PASEO ROSAL	1.00	\$5.23	5.22
593-370-24-00	1048 ARDILLA PL	1.00	\$5.23	5.22
593-370-25-00	1046 ARDILLA PL	1.00	\$5.23	5.22
593-370-29-00	535 PASEO ROSAL	1.00	\$5.23	5.22
593-370-41-00	528 PASEO ROSAL	1.00	\$5.23	5.22
593-370-30-00	539 PASEO ROSAL	1.00	\$5.23	5.22
593-370-42-00	524 PASEO ROSAL	1.00	\$5.23	5.22
593-370-44-00	516 PASEO ROSAL	1.00	\$5.23	5.22
593-371-66-00	567 PASEO BURGA	1.00	\$5.23	5.22
593-371-67-00	571 PASEO BURGA	1.00	\$5.23	5.22
593-371-68-00	575 PASEO BURGA	1.00	\$5.23	5.22
593-371-69-00	579 PASEO BURGA	1.00	\$5.23	5.22
593-371-70-00	583 PASEO BURGA	1.00	\$5.23	5.22
593-371-71-00	587 PASEO BURGA	1.00	\$5.23	5.22
593-371-72-00	591 PASEO BURGA	1.00	\$5.23	5.22
593-371-73-00	595 PASEO BURGA	1.00	\$5.23	5.22
593-371-75-00	598 PASEO BURGA	1.00	\$5.23	5.22
593-371-76-00	594 PASEO BURGA	1.00	\$5.23	5.22
593-371-77-00	590 PASEO BURGA	1.00	\$5.23	5.22
593-371-78-00	586 PASEO BURGA	1.00	\$5.23	5.22
593-371-79-00	582 PASEO BURGA	1.00	\$5.23	5.22
593-371-80-00	578 PASEO BURGA	1.00	\$5.23	5.22
593-371-81-00	574 PASEO BURGA	1.00	\$5.23	5.22
593-371-82-00	570 PASEO BURGA	1.00	\$5.23	5.22
593-371-83-00	566 PASEO BURGA	1.00	\$5.23	5.22
593-371-84-00	562 PASEO BURGA	1.00	\$5.23	5.22
593-371-85-00	599 PASEO BURGA	1.00	\$5.23	5.22
593-372-01-00	1035 BURGA LOOP	1.00	\$5.23	5.22
593-372-02-00	1033 BURGA LOOP	1.00	\$5.23	5.22
593-373-16-00	991 ROSAL CT	1.00	\$5.23	5.22
593-373-17-00	993 ROSAL CT	1.00	\$5.23	5.22
593-373-18-00	995 ROSAL CT	1.00	\$5.23	5.22
593-373-19-00	997 ROSAL CT	1.00	\$5.23	5.22
593-373-20-00	552 PASEO ROSAL	1.00	\$5.23	5.22
593-373-21-00	548 PASEO ROSAL	1.00	\$5.23	5.22
593-373-22-00	542 PASEO ROSAL	1.00	\$5.23	5.22
593-373-23-00	540 PASEO ROSAL	1.00	\$5.23	5.22
593-373-24-00	536 PASEO ROSAL	1.00	\$5.23	5.22
593-373-25-00	1013 BURGA LOOP	1.00	\$5.23	5.22
593-373-26-00	1011 BURGA LOOP	1.00	\$5.23	5.22
593-373-27-00	1009 BURGA LOOP	1.00	\$5.23	5.22
593-373-28-00	1007 BURGA LOOP	1.00	\$5.23	5.22
593-373-29-00	1005 BURGA LOOP	1.00	\$5.23	5.22
593-373-30-00	1003 BURGA LOOP	1.00	\$5.23	5.22
593-373-31-00	1001 BURGA LOOP	1.00	\$5.23	5.22
593-373-32-00	1012 BURGA LOOP	1.00	\$5.23	5.22
593-373-33-00	527 PASEO BURGA	1.00	\$5.23	5.22
593-373-34-00	535 PASEO BURGA	1.00	\$5.23	5.22
593-373-35-00	539 PASEO BURGA	1.00	\$5.23	5.22
593-373-36-00	543 PASEO BURGA	1.00	\$5.23	5.22
593-381-12-00	891 LAGASCA PL	1.00	\$5.23	5.22
593-381-13-00	893 LAGASCA PL	1.00	\$5.23	5.22
593-381-14-00	895 LAGASCA PL	1.00	\$5.23	5.22
593-381-15-00	897 LAGASCA PL	1.00	\$5.23	5.22
593-381-16-00	899 LAGASCA PL	1.00	\$5.23	5.22
593-381-17-00	894 LAGASCA PL	1.00	\$5.23	5.22
593-381-18-00	892 LAGASCA PL	1.00	\$5.23	5.22
593-381-19-00	890 LAGASCA PL	1.00	\$5.23	5.22

APN	SITUS ADDRESS	EDU	APPLIED RATE	CHARGE
593-381-20-00	888 LAGASCA PL	1.00	\$5.23	5.22
593-381-21-00	886 LAGASCA PL	1.00	\$5.23	5.22
593-381-22-00	884 LAGASCA PL	1.00	\$5.23	5.22
593-381-23-00	882 LAGASCA PL	1.00	\$5.23	5.22
593-381-24-00	880 LAGASCA PL	1.00	\$5.23	5.22
593-381-25-00	878 LAGASCA PL	1.00	\$5.23	5.22
593-381-26-00	876 LAGASCA PL	1.00	\$5.23	5.22
593-381-27-00	874 LAGASCA PL	1.00	\$5.23	5.22
593-381-28-00	872 LAGASCA PL	1.00	\$5.23	5.22
593-381-29-00	870 LAGASCA PL	1.00	\$5.23	5.22
593-381-30-00	543 PADERA WAY	1.00	\$5.23	5.22
593-381-31-00	549 PADERA WAY	1.00	\$5.23	5.22
593-381-32-00	548 HUERTO PL	1.00	\$5.23	5.22
593-391-01-00	447 MILAGROSA CIR	1.00	\$5.23	5.22
593-391-02-00	975 LADIOSA CT	1.00	\$5.23	5.22
593-391-03-00	971 LADIOSA CT	1.00	\$5.23	5.22
593-391-04-00	967 LADIOSA CT	1.00	\$5.23	5.22
593-391-05-00	963 LADIOSA CT	1.00	\$5.23	5.22
593-391-06-00	959 LADIOSA CT	1.00	\$5.23	5.22
593-391-07-00	955 LADIOSA CT	1.00	\$5.23	5.22
593-391-08-00	950 LADIOSA CT	1.00	\$5.23	5.22
593-391-09-00	954 LADIOSA CT	1.00	\$5.23	5.22
593-391-10-00	958 LADIOSA CT	1.00	\$5.23	5.22
593-391-11-00	962 LADIOSA CT	1.00	\$5.23	5.22
593-391-12-00	445 MILAGROSA CIR	1.00	\$5.23	5.22
593-391-13-00	443 MILAGROSA CIR	1.00	\$5.23	5.22
593-391-14-00	441 MILAGROSA CIR	1.00	\$5.23	5.22
593-391-15-00	439 MILAGROSA CIR	1.00	\$5.23	5.22
593-391-16-00	437 MILAGROSA CIR	1.00	\$5.23	5.22
593-391-17-00	435 MILAGROSA CIR	1.00	\$5.23	5.22
593-391-18-00	433 MILAGROSA CIR	1.00	\$5.23	5.22
593-391-19-00	431 MILAGROSA CIR	1.00	\$5.23	5.22
593-391-20-00	429 MILAGROSA CIR	1.00	\$5.23	5.22
593-391-21-00	899 CARMONA CT	1.00	\$5.23	5.22
594-121-01-00	775 MARBELLA CIR	1.00	\$5.23	5.22
594-121-02-00	773 MARBELLA CIR	1.00	\$5.23	5.22
594-121-03-00	771 MARBELLA CIR	1.00	\$5.23	5.22
594-121-04-00	769 MARBELLA CIR	1.00	\$5.23	5.22
594-121-05-00	767 MARBELLA CIR	1.00	\$5.23	5.22
594-121-06-00	765 MARBELLA CIR	1.00	\$5.23	5.22
594-121-83-00	727 MARBELLA CIR	1.00	\$5.23	5.22
594-121-84-00	725 MARBELLA CIR	1.00	\$5.23	5.22
594-122-01-00	1244 CIMA DEL REY	1.00	\$5.23	5.22
594-122-02-00	1242 CIMA DEL REY	1.00	\$5.23	5.22
594-122-03-00	1240 CIMA DEL REY	1.00	\$5.23	5.22
594-122-04-00	1238 CIMA DEL REY	1.00	\$5.23	5.22
594-122-05-00	1236 CIMA DEL REY	1.00	\$5.23	5.22
594-122-06-00	1234 CIMA DEL REY	1.00	\$5.23	5.22
594-122-07-00	1232 CIMA DEL REY	1.00	\$5.23	5.22
594-122-08-00	1230 CIMA DEL REY	1.00	\$5.23	5.22
594-122-09-00	1228 CIMA DEL REY	1.00	\$5.23	5.22
594-122-10-00	1226 CIMA DEL REY	1.00	\$5.23	5.22
594-122-11-00	1224 CIMA DEL REY	1.00	\$5.23	5.22
594-122-12-00	1222 CIMA DEL REY	1.00	\$5.23	5.22
594-122-13-00	1220 CIMA DEL REY	1.00	\$5.23	5.22
594-122-14-00	1218 CIMA DEL REY	1.00	\$5.23	5.22
594-122-15-00	1216 CIMA DEL REY	1.00	\$5.23	5.22
594-122-16-00	1214 CIMA DEL REY	1.00	\$5.23	5.22
594-122-17-00	1212 CIMA DEL REY	1.00	\$5.23	5.22
594-122-18-00	1210 CIMA DEL REY	1.00	\$5.23	5.22

APN	SITUS ADDRESS	EDU	APPLIED RATE	CHARGE
594-122-19-00	1208 CIMA DEL REY	1.00	\$5.23	5.22
594-430-21-00	545 VISTA MIRANDA	1.00	\$5.23	5.22
594-430-22-00	547 VISTA MIRANDA	1.00	\$5.23	5.22
594-430-23-00	549 VISTA MIRANDA	1.00	\$5.23	5.22
594-430-24-00	551 VISTA MIRANDA	1.00	\$5.23	5.22
594-430-25-00	553 VISTA MIRANDA	1.00	\$5.23	5.22
594-430-26-00	555 VISTA MIRANDA	1.00	\$5.23	5.22
594-430-27-00	557 VISTA MIRANDA	1.00	\$5.23	5.22
594-430-28-00	560 ALMONTE PL	1.00	\$5.23	5.22
594-430-29-00	558 ALMONTE PL	1.00	\$5.23	5.22
594-430-30-00	556 ALMONTE PL	1.00	\$5.23	5.22
594-430-31-00	554 ALMONTE PL	1.00	\$5.23	5.22
594-430-32-00	552 ALMONTE PL	1.00	\$5.23	5.22
594-430-33-00	550 ALMONTE PL	1.00	\$5.23	5.22
594-430-34-00	548 ALMONTE PL	1.00	\$5.23	5.22
594-430-35-00	549 ALMONTE PL	1.00	\$5.23	5.22
594-430-36-00	551 ALMONTE PL	1.00	\$5.23	5.22
594-430-37-00	553 ALMONTE PL	1.00	\$5.23	5.22
594-430-38-00	555 ALMONTE PL	1.00	\$5.23	5.22
594-430-39-00	557 ALMONTE PL	1.00	\$5.23	5.22
594-430-40-00	1271 LA CRESCENTIA DR	1.00	\$5.23	5.22
594-430-41-00	1275 LA CRESCENTIA DR	1.00	\$5.23	5.22
594-431-48-00	602 VIA LA PALOMA	1.00	\$5.23	5.22
594-432-02-00	1308 LA CRESCENTIA DR	1.00	\$5.23	5.22
594-432-03-00	1310 LA CRESCENTIA DR	1.00	\$5.23	5.22
594-432-04-00	1314 LA CRESCENTIA DR	1.00	\$5.23	5.22
594-432-05-00	1318 LA CRESCENTIA DR	1.00	\$5.23	5.22
594-432-06-00	1320 LA CRESCENTIA DR	1.00	\$5.23	5.22
594-432-07-00	1324 LA CRESCENTIA DR	1.00	\$5.23	5.22
594-432-08-00	1328 LA CRESCENTIA DR	1.00	\$5.23	5.22
594-432-09-00	1330 LA CRESCENTIA DR	1.00	\$5.23	5.22
594-432-10-00	1334 LA CRESCENTIA DR	1.00	\$5.23	5.22
594-432-11-00	1338 LA CRESCENTIA DR	1.00	\$5.23	5.22
594-432-12-00	1340 LA CRESCENTIA DR	1.00	\$5.23	5.22
594-432-13-00	1344 LA CRESCENTIA DR	1.00	\$5.23	5.22
594-432-14-00	1348 LA CRESCENTIA DR	1.00	\$5.23	5.22
594-432-15-00	1350 LA CRESCENTIA DR	1.00	\$5.23	5.22
594-432-16-00	1354 LA CRESCENTIA DR	1.00	\$5.23	5.22
594-432-17-00	1358 LA CRESCENTIA DR	1.00	\$5.23	5.22
594-432-18-00	1360 LA CRESCENTIA DR	1.00	\$5.23	5.22
594-432-19-00	1364 LA CRESCENTIA DR	1.00	\$5.23	5.22
594-432-20-00	1368 LA CRESCENTIA DR	1.00	\$5.23	5.22
594-432-21-00	1370 LA CRESCENTIA DR	1.00	\$5.23	5.22
594-433-04-00	644 VIA ARMADO	1.00	\$5.23	5.22
594-433-05-00	640 VIA ARMADO	1.00	\$5.23	5.22
594-433-06-00	636 VIA ARMADO	1.00	\$5.23	5.22
594-433-07-00	632 VIA ARMADO	1.00	\$5.23	5.22
594-433-08-00	628 VIA ARMADO	1.00	\$5.23	5.22
594-433-09-00	624 VIA ARMADO	1.00	\$5.23	5.22
594-433-10-00	1240 POSITAS RD	1.00	\$5.23	5.22
594-433-11-00	1236 POSITAS RD	1.00	\$5.23	5.22
594-433-12-00	1232 POSITAS RD	1.00	\$5.23	5.22
594-433-13-00	1228 POSITAS RD	1.00	\$5.23	5.22
594-433-14-00	1224 POSITAS RD	1.00	\$5.23	5.22
594-433-15-00	1220 POSITAS RD	1.00	\$5.23	5.22
594-433-16-00	1216 POSITAS RD	1.00	\$5.23	5.22
594-433-17-00	1212 POSITAS RD	1.00	\$5.23	5.22
594-433-18-00	1208 POSITAS RD	1.00	\$5.23	5.22
594-433-19-00	1204 POSITAS RD	1.00	\$5.23	5.22
594-433-20-00	1205 POSITAS RD	1.00	\$5.23	5.22

APN	SITUS ADDRESS	EDU	APPLIED RATE	CHARGE
594-433-21-00	1209 POSITAS RD	1.00	\$5.23	5.22
594-433-22-00	1213 POSITAS RD	1.00	\$5.23	5.22
594-433-23-00	1217 POSITAS RD	1.00	\$5.23	5.22
594-433-24-00	621 VIA ARMADO	1.00	\$5.23	5.22
593-401-33-00	524 PLAZA DEL CID	1.00	\$5.23	5.22
593-401-34-00	516 PLAZA DEL CID	1.00	\$5.23	5.22
593-401-35-00	508 PLAZA DEL CID	1.00	\$5.23	5.22
593-401-36-00	500 PLAZA DEL CID	1.00	\$5.23	5.22
640-021-24-00	805 VERIN LN	1.00	\$5.23	5.22
640-021-25-00	807 VERIN LN	1.00	\$5.23	5.22
593-401-22-00	549 PLAZA DEL CID	1.00	\$5.23	5.22
593-401-23-00	557 PLAZA DEL CID	1.00	\$5.23	5.22
593-401-24-00	565 PLAZA DEL CID	1.00	\$5.23	5.22
593-401-25-00	573 PLAZA DEL CID	1.00	\$5.23	5.22
593-401-26-00	580 PLAZA DEL CID	1.00	\$5.23	5.22
593-401-27-00	572 PLAZA DEL CID	1.00	\$5.23	5.22
593-401-28-00	564 PLAZA DEL CID	1.00	\$5.23	5.22
593-401-29-00	556 PLAZA DEL CID	1.00	\$5.23	5.22
593-401-30-00	548 PLAZA DEL CID	1.00	\$5.23	5.22
593-401-31-00	540 PLAZA DEL CID	1.00	\$5.23	5.22
593-401-32-00	532 PLAZA DEL CID	1.00	\$5.23	5.22
640-031-35-00	590 PADRONE PL	1.00	\$5.23	5.22
640-031-36-00	591 PADRONE PL	1.00	\$5.23	5.22
640-031-38-00	599 PADRONE PL	1.00	\$5.23	5.22
640-031-39-00	524 BAYONA LOOP	1.00	\$5.23	5.22
640-031-40-00	522 BAYONA LOOP	1.00	\$5.23	5.22
640-031-41-00	520 BAYONA LOOP	1.00	\$5.23	5.22
640-031-42-00	1091 ESPUELAS CT	1.00	\$5.23	5.22
640-031-43-00	1093 ESPUELAS CT	1.00	\$5.23	5.22
640-031-44-00	1095 ESPUELAS CT	1.00	\$5.23	5.22
640-031-45-00	1097 ESPUELAS CT	1.00	\$5.23	5.22
640-031-46-00	1096 ESPUELAS CT	1.00	\$5.23	5.22
640-031-47-00	1094 ESPUELAS CT	1.00	\$5.23	5.22
640-031-48-00	1092 ESPUELAS CT	1.00	\$5.23	5.22
640-031-49-00	1090 ESPUELAS CT	1.00	\$5.23	5.22
640-031-50-00	551 BAYONA LOOP	1.00	\$5.23	5.22
640-031-51-00	553 BAYONA LOOP	1.00	\$5.23	5.22
640-031-52-00	555 BAYONA LOOP	1.00	\$5.23	5.22
640-031-53-00	557 BAYONA LOOP	1.00	\$5.23	5.22
640-031-54-00	559 BAYONA LOOP	1.00	\$5.23	5.22
640-031-55-00	561 BAYONA LOOP	1.00	\$5.23	5.22
640-033-11-00	609 ALEJANDRA PL	1.00	\$5.23	5.22
640-033-12-00	618 JOSEFINA PL	1.00	\$5.23	5.22
640-033-13-00	614 JOSEFINA PL	1.00	\$5.23	5.22
640-033-14-00	610 JOSEFINA PL	1.00	\$5.23	5.22
640-033-15-00	611 JOSEFINA PL	1.00	\$5.23	5.22
640-033-16-00	615 JOSEFINA PL	1.00	\$5.23	5.22
640-033-17-00	619 JOSEFINA PL	1.00	\$5.23	5.22
640-033-18-00	628 AUGUSTINA PL	1.00	\$5.23	5.22
640-033-19-00	624 AUGUSTINA PL	1.00	\$5.23	5.22
640-033-20-00	620 AUGUSTINA PL	1.00	\$5.23	5.22
640-033-21-00	617 AUGUSTINA PL	1.00	\$5.23	5.22
640-033-22-00	621 AUGUSTINA PL	1.00	\$5.23	5.22
640-033-23-00	625 AUGUSTINA PL	1.00	\$5.23	5.22
640-033-24-00	629 AUGUSTINA PL	1.00	\$5.23	5.22
640-033-25-00	1181 CALLE FLORECITA	1.00	\$5.23	5.22
640-033-26-00	1185 CALLE FLORECITA	1.00	\$5.23	5.22
640-033-27-00	1189 CALLE FLORECITA	1.00	\$5.23	5.22
640-033-28-00	1193 CALLE FLORECITA	1.00	\$5.23	5.22
640-033-29-00	1197 CALLE FLORECITA	1.00	\$5.23	5.22

APN	SITUS ADDRESS	EDU	APPLIED RATE	CHARGE
640-033-30-00	1176 CALLE FLORECITA	1.00	\$5.23	5.22
640-033-31-00	1172 CALLE FLORECITA	1.00	\$5.23	5.22
640-031-37-00	595 PADRONE PL	1.00	\$5.23	5.22
640-323-32-00	794 AVENIDA DE LA BARCA	1.00	\$5.23	5.22
640-323-33-00	790 AVENIDA DE LA BARCA	1.00	\$5.23	5.22
640-323-34-00	786 AVENIDA DE LA BARCA	1.00	\$5.23	5.22
640-323-35-00	782 AVENIDA DE LA BARCA	1.00	\$5.23	5.22
640-323-36-00	778 AVENIDA DE LA BARCA	1.00	\$5.23	5.22
640-323-37-00	774 AVENIDA DE LA BARCA	1.00	\$5.23	5.22
640-323-38-00	770 AVENIDA DE LA BARCA	1.00	\$5.23	5.22
640-323-39-00	766 AVENIDA DE LA BARCA	1.00	\$5.23	5.22
640-323-40-00	762 AVENIDA DE LA BARCA	1.00	\$5.23	5.22
642-410-01-01	1385#01 CALLEJON ANDALUSIA	1.00	\$5.23	5.22
642-410-01-02	1385#02 CALLEJON ANDALUSIA	1.00	\$5.23	5.22
642-410-01-03	1385#03 CALLEJON ANDALUSIA	1.00	\$5.23	5.22
642-410-01-04	1395#04 CALLEJON ALHAMBRA	1.00	\$5.23	5.22
642-410-01-05	1395#05 CALLEJON ALHAMBRA	1.00	\$5.23	5.22
642-410-01-06	1395#06 CALLEJON ALHAMBRA	1.00	\$5.23	5.22
642-410-01-07	1390#07 CALLEJON ALHAMBRA	1.00	\$5.23	5.22
642-410-01-08	1390#08 CALLEJON ALHAMBRA	1.00	\$5.23	5.22
642-410-01-09	1390#09 CALLEJON ALHAMBRA	1.00	\$5.23	5.22
642-410-01-10	1380#10 CALLEJON ANDALUSIA	1.00	\$5.23	5.22
642-410-01-11	1380#11 CALLEJON ANDALUSIA	1.00	\$5.23	5.22
642-410-01-12	1380#12 CALLEJON ANDALUSIA	1.00	\$5.23	5.22
642-410-01-13	1380#13 CALLEJON ANDALUSIA	1.00	\$5.23	5.22
642-410-01-14	1380#14 CALLEJON ANDALUSIA	1.00	\$5.23	5.22
642-410-01-15	1375#15 CALLEJON MONTEFRIO	1.00	\$5.23	5.22
642-410-01-16	1375#16 CALLEJON MONTEFRIO	1.00	\$5.23	5.22
642-410-01-17	1375#17 CALLEJON MONTEFRIO	1.00	\$5.23	5.22
642-410-01-18	1375#18 CALLEJON MONTEFRIO	1.00	\$5.23	5.22
642-410-01-19	1375#19 CALLEJON MONTEFRIO	1.00	\$5.23	5.22
642-410-01-20	1370#20 CALLEJON MONTEFRIO	1.00	\$5.23	5.22
642-410-14-01	1385#25 CALLEJON SEGOVIA	1.00	\$5.23	5.22
642-410-14-02	1385#26 CALLEJON SEGOVIA	1.00	\$5.23	5.22
642-410-14-03	1385#27 CALLEJON SEGOVIA	1.00	\$5.23	5.22
642-410-14-04	1395#28 CALLEJON SEGOVIA	1.00	\$5.23	5.22
642-410-14-05	1395#29 CALLEJON SEGOVIA	1.00	\$5.23	5.22
642-410-14-06	1395#30 CALLEJON SEGOVIA	1.00	\$5.23	5.22
640-321-08-00	1129 CAMINO BISCAY	1.00	\$5.23	5.22
640-321-09-00	1133 CAMINO BISCAY	1.00	\$5.23	5.22
640-321-10-00	750 PLAZA SEVILLE	1.00	\$5.23	5.22
640-321-11-00	746 PLAZA SEVILLE	1.00	\$5.23	5.22
640-321-12-00	742 PLAZA SEVILLE	1.00	\$5.23	5.22
640-321-13-00	743 PLAZA SEVILLE	1.00	\$5.23	5.22
640-321-14-00	747 PLAZA SEVILLE	1.00	\$5.23	5.22
640-321-15-00	751 PLAZA SEVILLE	1.00	\$5.23	5.22
640-321-16-00	754 AVENIDA DE LA BARCA	1.00	\$5.23	5.22
640-321-17-00	750 AVENIDA DE LA BARCA	1.00	\$5.23	5.22
640-321-18-00	746 AVENIDA DE LA BARCA	1.00	\$5.23	5.22
640-321-19-00	743 AVENIDA DE LA BARCA	1.00	\$5.23	5.22
640-321-20-00	747 AVENIDA DE LA BARCA	1.00	\$5.23	5.22
640-321-21-00	751 AVENIDA DE LA BARCA	1.00	\$5.23	5.22
640-321-22-00	755 AVENIDA DE LA BARCA	1.00	\$5.23	5.22
640-321-23-00	759 AVENIDA DE LA BARCA	1.00	\$5.23	5.22
640-321-24-00	758 AVENIDA DE LA BARCA	1.00	\$5.23	5.22
640-322-01-00	758 AVENIDA SOLARIA	1.00	\$5.23	5.22
640-322-02-00	754 AVENIDA SOLARIA	1.00	\$5.23	5.22
640-322-03-00	750 AVENIDA SOLARIA	1.00	\$5.23	5.22
640-322-04-00	746 AVENIDA SOLARIA	1.00	\$5.23	5.22
640-021-26-00	809 VERIN LN	1.00	\$5.23	5.22

APN	SITUS ADDRESS	EDU	APPLIED RATE	CHARGE
640-021-27-00	811 VERIN LN	1.00	\$5.23	5.22
640-021-28-00	813 VERIN LN	1.00	\$5.23	5.22
640-021-29-00	815 VERIN LN	1.00	\$5.23	5.22
640-021-30-00	817 VERIN LN	1.00	\$5.23	5.22
640-021-31-00	819 VERIN LN	1.00	\$5.23	5.22
640-021-32-00	821 VERIN LN	1.00	\$5.23	5.22
640-021-33-00	823 VERIN LN	1.00	\$5.23	5.22
640-021-34-00	825 VERIN LN	1.00	\$5.23	5.22
640-021-35-00	827 VERIN LN	1.00	\$5.23	5.22
640-021-36-00	829 VERIN LN	1.00	\$5.23	5.22
640-021-37-00	831 VERIN LN	1.00	\$5.23	5.22
640-021-38-00	833 VERIN LN	1.00	\$5.23	5.22
640-021-39-00	835 VERIN LN	1.00	\$5.23	5.22
640-021-40-00	837 VERIN LN	1.00	\$5.23	5.22
640-021-41-00	839 VERIN LN	1.00	\$5.23	5.22
640-021-42-00	841 VERIN LN	1.00	\$5.23	5.22
640-021-43-00	843 VERIN LN	1.00	\$5.23	5.22
640-021-44-00	845 VERIN LN	1.00	\$5.23	5.22
640-022-52-00	696 ARGA PL	1.00	\$5.23	5.22
640-022-53-00	694 ARGA PL	1.00	\$5.23	5.22
640-022-54-00	692 ARGA PL	1.00	\$5.23	5.22
640-022-55-00	690 ARGA PL	1.00	\$5.23	5.22
640-022-56-00	688 ARGA PL	1.00	\$5.23	5.22
640-022-57-00	686 ARGA PL	1.00	\$5.23	5.22
640-022-58-00	684 ARGA PL	1.00	\$5.23	5.22
640-022-59-00	682 ARGA PL	1.00	\$5.23	5.22
640-022-60-00	680 ARGA PL	1.00	\$5.23	5.22
640-023-01-00	698 MARCILLA WAY	1.00	\$5.23	5.22
640-023-02-00	696 MARCILLA WAY	1.00	\$5.23	5.22
640-023-03-00	694 MARCILLA WAY	1.00	\$5.23	5.22
640-023-04-00	692 MARCILLA WAY	1.00	\$5.23	5.22
640-023-05-00	690 MARCILLA WAY	1.00	\$5.23	5.22
640-023-06-00	688 MARCILLA WAY	1.00	\$5.23	5.22
640-023-07-00	686 MARCILLA WAY	1.00	\$5.23	5.22
640-023-08-00	684 MARCILLA WAY	1.00	\$5.23	5.22
640-023-09-00	682 MARCILLA WAY	1.00	\$5.23	5.22
640-023-10-00	680 MARCILLA WAY	1.00	\$5.23	5.22
640-023-11-00	678 MARCILLA WAY	1.00	\$5.23	5.22
640-023-12-00	676 MARCILLA WAY	1.00	\$5.23	5.22
640-310-01-00	701 ESLA DR	1.00	\$5.23	5.22
640-310-02-00	705 ESLA DR	1.00	\$5.23	5.22
640-310-03-00	709 ESLA DR	1.00	\$5.23	5.22
640-310-04-00	713 ESLA DR	1.00	\$5.23	5.22
640-310-05-00	717 ESLA DR	1.00	\$5.23	5.22
640-310-06-00	721 ESLA DR	1.00	\$5.23	5.22
640-310-07-00	725 ESLA DR	1.00	\$5.23	5.22
640-310-08-00	729 ESLA DR	1.00	\$5.23	5.22
640-310-09-00	733 ESLA DR	1.00	\$5.23	5.22
640-310-10-00	737 ESLA DR	1.00	\$5.23	5.22
640-310-11-00	741 ESLA DR	1.00	\$5.23	5.22
640-310-12-00	745 ESLA DR	1.00	\$5.23	5.22
640-310-13-00	984 NORELLA ST	1.00	\$5.23	5.22
640-310-14-00	980 NORELLA ST	1.00	\$5.23	5.22
640-310-15-00	978 NORELLA ST	1.00	\$5.23	5.22
640-310-85-00	713 MARTOS PL	1.00	\$5.23	5.22
640-310-86-00	717 MARTOS PL	1.00	\$5.23	5.22
640-310-87-00	721 MARTOS PL	1.00	\$5.23	5.22
640-310-88-00	716 MARTOS PL	1.00	\$5.23	5.22
640-310-89-00	712 MARTOS PL	1.00	\$5.23	5.22
640-310-90-00	708 MARTOS PL	1.00	\$5.23	5.22

APN	SITUS ADDRESS	EDU	APPLIED RATE	CHARGE
640-310-91-00	700 MARTOS PL	1.00	\$5.23	5.22
640-311-01-00	756 DUORO DR	1.00	\$5.23	5.22
640-311-02-00	754 DUORO DR	1.00	\$5.23	5.22
640-311-03-00	752 DUORO DR	1.00	\$5.23	5.22
640-311-04-00	750 DUORO DR	1.00	\$5.23	5.22
640-311-05-00	748 DUORO DR	1.00	\$5.23	5.22
640-311-06-00	746 DUORO DR	1.00	\$5.23	5.22
640-311-07-00	744 DUORO DR	1.00	\$5.23	5.22
640-311-08-00	742 DUORO DR	1.00	\$5.23	5.22
640-311-09-00	740 DUORO DR	1.00	\$5.23	5.22
640-311-10-00	738 DUORO DR	1.00	\$5.23	5.22
640-311-11-00	736 DUORO DR	1.00	\$5.23	5.22
640-311-12-00	734 DUORO DR	1.00	\$5.23	5.22
640-311-13-00	732 DUORO DR	1.00	\$5.23	5.22
640-311-14-00	730 DUORO DR	1.00	\$5.23	5.22
640-330-01-01	1005 CAMINITO ESTRELLA	1.00	\$5.23	5.22
640-330-01-02	1009 CAMINITO ESTRELLA	1.00	\$5.23	5.22
640-330-01-03	1013 CAMINITO ESTRELLA	1.00	\$5.23	5.22
640-330-01-04	1017 CAMINITO ESTRELLA	1.00	\$5.23	5.22
640-330-01-05	1019 CAMINITO ESTRELLA	1.00	\$5.23	5.22
640-330-01-06	1021 CAMINITO ESTRELLA	1.00	\$5.23	5.22
640-330-01-07	1015 CAMINITO ESTRELLA	1.00	\$5.23	5.22
640-330-01-08	1011 CAMINITO ESTRELLA	1.00	\$5.23	5.22
640-330-01-09	1007 CAMINITO ESTRELLA	1.00	\$5.23	5.22
640-330-01-10	1003 CAMINITO ESTRELLA	1.00	\$5.23	5.22
640-330-01-11	1001 CAMINITO ESTRELLA	1.00	\$5.23	5.22
640-330-02-01	999 CAMINITO ESTRELLA	1.00	\$5.23	5.22
640-330-14-08	779 CAMINITO ESTRELLA	1.00	\$5.23	5.22
640-330-14-09	777 CAMINITO ESTRELLA	1.00	\$5.23	5.22
640-330-15-01	775 CAMINITO ESTRELLA	1.00	\$5.23	5.22
640-330-15-02	773 CAMINITO ESTRELLA	1.00	\$5.23	5.22
640-330-15-03	771 CAMINITO ESTRELLA	1.00	\$5.23	5.22
640-330-15-04	769 CAMINITO ESTRELLA	1.00	\$5.23	5.22
640-330-15-05	767 CAMINITO ESTRELLA	1.00	\$5.23	5.22
640-330-15-06	765 CAMINITO ESTRELLA	1.00	\$5.23	5.22
640-330-15-07	763 CAMINITO ESTRELLA	1.00	\$5.23	5.22
640-330-16-01	761 CAMINITO ESTRELLA	1.00	\$5.23	5.22
640-330-16-02	759 CAMINITO ESTRELLA	1.00	\$5.23	5.22
640-330-16-03	757 CAMINITO ESTRELLA	1.00	\$5.23	5.22
640-330-16-04	755 CAMINITO ESTRELLA	1.00	\$5.23	5.22
640-330-16-05	753 CAMINITO ESTRELLA	1.00	\$5.23	5.22
640-330-16-06	751 CAMINITO ESTRELLA	1.00	\$5.23	5.22
640-330-16-07	749 CAMINITO ESTRELLA	1.00	\$5.23	5.22
640-330-16-08	747 CAMINITO ESTRELLA	1.00	\$5.23	5.22
640-330-17-01	745 CAMINITO ESTRELLA	1.00	\$5.23	5.22
640-330-17-02	743 CAMINITO ESTRELLA	1.00	\$5.23	5.22
640-330-17-03	741 CAMINITO ESTRELLA	1.00	\$5.23	5.22
640-330-17-04	739 CAMINITO ESTRELLA	1.00	\$5.23	5.22
640-330-27-02	974 CAMINITO ESTRELLA	1.00	\$5.23	5.22
640-330-27-03	976 CAMINITO ESTRELLA	1.00	\$5.23	5.22
640-330-27-04	978 CAMINITO ESTRELLA	1.00	\$5.23	5.22
640-330-27-05	980 CAMINITO ESTRELLA	1.00	\$5.23	5.22
640-330-27-06	982 CAMINITO ESTRELLA	1.00	\$5.23	5.22
640-330-27-07	984 CAMINITO ESTRELLA	1.00	\$5.23	5.22
640-330-42-01	913 CAMINITO ESTRELLA	1.00	\$5.23	5.22
640-330-42-02	911 CAMINITO ESTRELLA	1.00	\$5.23	5.22
640-330-42-03	909 CAMINITO ESTRELLA	1.00	\$5.23	5.22
640-330-42-04	907 CAMINITO ESTRELLA	1.00	\$5.23	5.22
640-330-42-05	905 CAMINITO ESTRELLA	1.00	\$5.23	5.22
640-330-42-06	903 CAMINITO ESTRELLA	1.00	\$5.23	5.22



APN	SITUS ADDRESS	EDU	APPLIED RATE	CHARGE
640-330-42-07	901 CAMINITO ESTRELLA	1.00	\$5.23	5.22
640-330-43-01	873 CAMINITO ESTRELLA	1.00	\$5.23	5.22
640-330-43-02	871 CAMINITO ESTRELLA	1.00	\$5.23	5.22
640-330-43-03	869 CAMINITO ESTRELLA	1.00	\$5.23	5.22
640-330-43-04	867 CAMINITO ESTRELLA	1.00	\$5.23	5.22
640-330-43-05	865 CAMINITO ESTRELLA	1.00	\$5.23	5.22
640-330-43-06	863 CAMINITO ESTRELLA	1.00	\$5.23	5.22
640-330-43-07	861 CAMINITO ESTRELLA	1.00	\$5.23	5.22
640-330-43-08	859 CAMINITO ESTRELLA	1.00	\$5.23	5.22
642-380-06-14	1363#03 SERENA CIR	1.00	\$5.23	5.22
642-380-06-15	1361#01 SERENA CIR	1.00	\$5.23	5.22
642-380-06-16	1361#02 SERENA CIR	1.00	\$5.23	5.22
642-380-06-17	1360#01 SERENA CIR	1.00	\$5.23	5.22
642-380-06-18	1360#02 SERENA CIR	1.00	\$5.23	5.22
642-380-06-19	1360#03 SERENA CIR	1.00	\$5.23	5.22
642-380-07-01	1359#01 SERENA CIR	1.00	\$5.23	5.22
642-380-07-02	1359#02 SERENA CIR	1.00	\$5.23	5.22
642-380-07-03	1359#03 SERENA CIR	1.00	\$5.23	5.22
642-380-07-04	1357#01 SERENA CIR	1.00	\$5.23	5.22
642-380-07-05	1357#02 SERENA CIR	1.00	\$5.23	5.22
642-380-07-06	1355#01 SERENA CIR	1.00	\$5.23	5.22
642-380-07-07	1355#02 SERENA CIR	1.00	\$5.23	5.22
642-380-07-08	1355#03 SERENA CIR	1.00	\$5.23	5.22
642-380-07-09	1353#01 SERENA CIR	1.00	\$5.23	5.22
642-380-07-10	1353#02 SERENA CIR	1.00	\$5.23	5.22
642-380-07-11	1353#03 SERENA CIR	1.00	\$5.23	5.22
642-380-07-12	1351#01 SERENA CIR	1.00	\$5.23	5.22
642-380-07-13	1351#02 SERENA CIR	1.00	\$5.23	5.22
642-380-07-14	1351#03 SERENA CIR	1.00	\$5.23	5.22
642-380-07-15	1358#01 SERENA CIR	1.00	\$5.23	5.22
642-392-13-00	820-44 REGULO PL	128.00	\$5.23	669.44
640-293-32-13	1061300 TIERRA DEL REY	1.11	\$5.23	5.80
640-293-32-14	1061301 TIERRA DEL REY	1.11	\$5.23	5.80
640-293-32-15	1061302 TIERRA DEL REY	1.11	\$5.23	5.80
640-293-32-16	1061303 TIERRA DEL REY	1.11	\$5.23	5.80
640-293-32-17	1061304 TIERRA DEL REY	1.11	\$5.23	5.80
640-293-32-18	1061305 TIERRA DEL REY	1.11	\$5.23	5.80
593-142-26-00	1140 MANSIONES LN	1.00	\$5.23	5.22
593-142-27-00	1144 MANSIONES LN	1.00	\$5.23	5.22
593-142-30-00	1137 MANSIONES LN	1.00	\$5.23	5.22
593-142-32-00	1129 MANSIONES LN	1.00	\$5.23	5.22
593-142-33-00	1125 MANSIONES LN	1.00	\$5.23	5.22
593-142-28-00	1145 MANSIONES LN	1.00	\$5.23	5.22
593-142-34-00	1121 MANSIONES LN	1.00	\$5.23	5.22
593-142-35-00	529 LAS ESTANCIAS DR	1.00	\$5.23	5.22
593-143-03-00	520 CARLOS CANYON CT	1.00	\$5.23	5.22
593-143-09-00	521 LAS ESTANCIAS DR	1.00	\$5.23	5.22
593-143-10-00	517 LAS ESTANCIAS DR	1.00	\$5.23	5.22
593-362-17-00	1073 ABARCA CT	1.00	\$5.23	5.22
593-371-23-00	629 SERRANO LN	1.00	\$5.23	5.22
593-371-24-00	631 SERRANO LN	1.00	\$5.23	5.22
593-371-27-00	637 SERRANO LN	1.00	\$5.23	5.22
593-371-28-00	639 SERRANO LN	1.00	\$5.23	5.22
593-371-29-00	641 SERRANO LN	1.00	\$5.23	5.22
593-371-31-00	638 SERRANO LN	1.00	\$5.23	5.22
593-371-32-00	636 SERRANO LN	1.00	\$5.23	5.22
593-371-36-00	628 SERRANO LN	1.00	\$5.23	5.22
593-371-37-00	626 SERRANO LN	1.00	\$5.23	5.22
593-371-39-00	622 SERRANO LN	1.00	\$5.23	5.22
593-142-24-00	1132 MANSIONES LN	1.00	\$5.23	5.22



APN	SITUS ADDRESS	EDU	APPLIED RATE	CHARGE
593-142-25-00	1136 MANSIONES LN	1.00	\$5.23	5.22
593-142-29-00	1139 MANSIONES LN	1.00	\$5.23	5.22
593-142-31-00	1133 MANSIONES LN	1.00	\$5.23	5.22
593-143-01-00	501 ABETO DR	1.00	\$5.23	5.22
593-143-04-00	524 CARLOS CANYON CT	1.00	\$5.23	5.22
593-143-05-00	528 CARLOS CANYON CT	1.00	\$5.23	5.22
593-143-06-00	525 CARLOS CANYON CT	1.00	\$5.23	5.22
593-143-07-00	521 CARLOS CANYON DR	1.00	\$5.23	5.22
593-372-26-00	932 PALENCIA PL	1.00	\$5.23	5.22
593-372-27-00	930 PALENCIA PL	1.00	\$5.23	5.22
593-372-28-00	931 PALENCIA PL	1.00	\$5.23	5.22
593-372-29-00	933 PALENCIA PL	1.00	\$5.23	5.22
593-372-30-00	935 PALENCIA PL	1.00	\$5.23	5.22
593-372-31-00	937 PALENCIA PL	1.00	\$5.23	5.22
593-372-32-00	939 PALENCIA PL	1.00	\$5.23	5.22
593-372-33-00	941 PALENCIA PL	1.00	\$5.23	5.22
593-372-34-00	522 PASEO BURGA	1.00	\$5.23	5.22
593-372-35-00	518 PASEO BURGA	1.00	\$5.23	5.22
593-372-36-00	514 PASEO BURGA	1.00	\$5.23	5.22
593-372-37-00	996 PALENCIA CT	1.00	\$5.23	5.22
593-372-38-00	994 PALENCIA CT	1.00	\$5.23	5.22
593-372-39-00	992 PALENCIA CT	1.00	\$5.23	5.22
593-372-40-00	990 PALENCIA CT	1.00	\$5.23	5.22
593-372-41-00	988 PALENCIA CT	1.00	\$5.23	5.22
593-372-42-00	986 PALENCIA CT	1.00	\$5.23	5.22
593-372-43-00	974 PALENCIA CT	1.00	\$5.23	5.22
593-372-44-00	975 PALENCIA CT	1.00	\$5.23	5.22
593-372-45-00	977 PALENCIA CT	1.00	\$5.23	5.22
593-372-46-00	979 PALENCIA CT	1.00	\$5.23	5.22
593-373-60-00	970 PALENCIA CT	1.00	\$5.23	5.22
593-373-61-00	973 PALENCIA CT	1.00	\$5.23	5.22
593-380-01-00	871 PADERA CT	1.00	\$5.23	5.22
593-380-02-00	875 PADERA CT	1.00	\$5.23	5.22
593-380-03-00	879 PADERA CT	1.00	\$5.23	5.22
593-380-04-00	883 PADERA CT	1.00	\$5.23	5.22
593-380-05-00	531 MOYA PL	1.00	\$5.23	5.22
593-380-06-00	533 MOYA PL	1.00	\$5.23	5.22
593-380-07-00	535 MOYA PL	1.00	\$5.23	5.22
593-380-08-00	537 MOYA PL	1.00	\$5.23	5.22
593-380-09-00	539 MOYA PL	1.00	\$5.23	5.22
593-380-10-00	541 MOYA PL	1.00	\$5.23	5.22
593-380-11-00	543 MOYA PL	1.00	\$5.23	5.22
593-380-12-00	540 MOYA PL	1.00	\$5.23	5.22
593-380-13-00	538 MOYA PL	1.00	\$5.23	5.22
593-380-14-00	536 MOYA PL	1.00	\$5.23	5.22
593-380-15-00	534 MOYA PL	1.00	\$5.23	5.22
593-380-16-00	532 MOYA PL	1.00	\$5.23	5.22
593-380-17-00	891 PADERA CT	1.00	\$5.23	5.22
593-380-18-00	895 PADERA CT	1.00	\$5.23	5.22
593-380-19-00	890 PADERA CT	1.00	\$5.23	5.22
593-390-01-00	451 MILAGROSA CIR	1.00	\$5.23	5.22
593-390-02-00	449 MILAGROSA CIR	1.00	\$5.23	5.22
594-121-33-00	711 MARBELLA CIR	1.00	\$5.23	5.22
594-121-34-00	709 MARBELLA CIR	1.00	\$5.23	5.22
594-121-35-00	707 MARBELLA CIR	1.00	\$5.23	5.22
594-121-36-00	705 MARBELLA CIR	1.00	\$5.23	5.22
594-121-37-00	703 MARBELLA CIR	1.00	\$5.23	5.22
594-121-38-00	701 MARBELLA CIR	1.00	\$5.23	5.22
594-121-39-00	706 MARBELLA CIR	1.00	\$5.23	5.22
594-121-40-00	704 MARBELLA CIR	1.00	\$5.23	5.22

APN	SITUS ADDRESS	EDU	APPLIED RATE	CHARGE
594-121-41-00	702 MARBELLA CIR	1.00	\$5.23	5.22
594-121-42-00	700 MARBELLA CIR	1.00	\$5.23	5.22
594-121-43-00	778 MARBELLA CIR	1.00	\$5.23	5.22
594-121-44-00	776 MARBELLA CIR	1.00	\$5.23	5.22
594-121-45-00	774 MARBELLA CIR	1.00	\$5.23	5.22
594-121-46-00	762 MARBELLA CIR	1.00	\$5.23	5.22
594-121-47-00	760 MARBELLA CIR	1.00	\$5.23	5.22
594-121-48-00	758 MARBELLA CIR	1.00	\$5.23	5.22
594-121-49-00	756 MARBELLA CIR	1.00	\$5.23	5.22
594-121-50-00	754 MARBELLA CIR	1.00	\$5.23	5.22
594-121-51-00	750 MARBELLA CIR	1.00	\$5.23	5.22
594-121-52-00	748 MARBELLA CIR	1.00	\$5.23	5.22
594-121-53-00	746 MARBELLA CIR	1.00	\$5.23	5.22
594-122-43-00	670 ALAGRIA PL	1.00	\$5.23	5.22
594-122-44-00	667 ALAGRIA PL	1.00	\$5.23	5.22
594-122-45-00	671 ALAGRIA PL	1.00	\$5.23	5.22
594-122-46-00	675 ALAGRIA PL	1.00	\$5.23	5.22
594-122-47-00	679 ALAGRIA PL	1.00	\$5.23	5.22
594-122-48-00	683 ALAGRIA PL	1.00	\$5.23	5.22
594-122-49-00	687 ALAGRIA PL	1.00	\$5.23	5.22
594-122-50-00	691 ALAGRIA PL	1.00	\$5.23	5.22
594-122-51-00	1241 CIMA DEL REY	1.00	\$5.23	5.22
594-122-52-00	1243 CIMA DEL REY	1.00	\$5.23	5.22
594-122-53-00	1245 CIMA DEL REY	1.00	\$5.23	5.22
594-122-54-00	651 ROSITA CT	1.00	\$5.23	5.22
594-122-55-00	655 ROSITA CT	1.00	\$5.23	5.22
594-122-56-00	659 ROSITA CT	1.00	\$5.23	5.22
594-122-57-00	663 ROSITA CT	1.00	\$5.23	5.22
594-122-58-00	667 ROSITA CT	1.00	\$5.23	5.22
594-122-59-00	671 ROSITA CT	1.00	\$5.23	5.22
594-122-60-00	670 ROSITA CT	1.00	\$5.23	5.22
594-122-61-00	668 ROSITA CT	1.00	\$5.23	5.22
594-122-62-00	662 ROSITA CT	1.00	\$5.23	5.22
594-122-63-00	658 ROSITA CT	1.00	\$5.23	5.22
594-431-02-00	605 VIA ARMADO	1.00	\$5.23	5.22
594-431-03-00	609 VIA ARMADO	1.00	\$5.23	5.22
594-431-04-00	613 VIA ARMADO	1.00	\$5.23	5.22
594-431-05-00	617 VIA ARMADO	1.00	\$5.23	5.22
594-431-06-00	620 VIA ARMADO	1.00	\$5.23	5.22
594-431-07-00	616 VIA ARMADO	1.00	\$5.23	5.22
594-431-08-00	612 VIA ARMADO	1.00	\$5.23	5.22
594-431-09-00	608 VIA ARMADO	1.00	\$5.23	5.22
594-431-10-00	604 VIA ARMADO	1.00	\$5.23	5.22
594-431-11-00	600 VIA ARMADO	1.00	\$5.23	5.22
594-431-12-00	1274 LA CRESCENTIA DR	1.00	\$5.23	5.22
594-431-13-00	1270 LA CRESCENTIA DR	1.00	\$5.23	5.22
594-431-14-00	1266 LA CRESCENTIA DR	1.00	\$5.23	5.22
594-431-15-00	1262 LA CRESCENTIA DR	1.00	\$5.23	5.22
594-431-16-00	1258 LA CRESCENTIA DR	1.00	\$5.23	5.22
594-431-17-00	1254 LA CRESCENTIA DR	1.00	\$5.23	5.22
594-431-18-00	1250 LA CRESCENTIA DR	1.00	\$5.23	5.22
594-431-19-00	563 VISTA MIRANDA	1.00	\$5.23	5.22
594-431-20-00	565 VISTA MIRANDA	1.00	\$5.23	5.22
594-431-21-00	567 VISTA MIRANDA	1.00	\$5.23	5.22
594-431-22-00	569 VISTA MIRANDA	1.00	\$5.23	5.22
594-432-45-00	590 DAMAS PL	1.00	\$5.23	5.22
594-432-46-00	592 DAMAS PL	1.00	\$5.23	5.22
594-432-47-00	594 DAMAS PL	1.00	\$5.23	5.22
594-432-48-00	596 DAMAS PL	1.00	\$5.23	5.22
594-432-49-00	598 DAMAS PL	1.00	\$5.23	5.22

APN	SITUS ADDRESS	EDU	APPLIED RATE	CHARGE
594-432-50-00	569 VIA LA PALOMA	1.00	\$5.23	5.22
594-432-51-00	571 VIA LA PALOMA	1.00	\$5.23	5.22
594-432-52-00	573 VIA LA PALOMA	1.00	\$5.23	5.22
594-432-53-00	575 VIA LA PALOMA	1.00	\$5.23	5.22
594-432-54-00	577 VIA LA PALOMA	1.00	\$5.23	5.22
594-432-55-00	579 VIA LA PALOMA	1.00	\$5.23	5.22
594-432-56-00	581 VIA LA PALOMA	1.00	\$5.23	5.22
594-432-57-00	583 VIA LA PALOMA	1.00	\$5.23	5.22
594-432-58-00	585 VIA LA PALOMA	1.00	\$5.23	5.22
594-432-59-00	587 VIA LA PALOMA	1.00	\$5.23	5.22
594-432-60-00	589 VIA LA PALOMA	1.00	\$5.23	5.22
594-432-61-00	1325 PERLAS CT	1.00	\$5.23	5.22
594-432-62-00	1321 PERLAS CT	1.00	\$5.23	5.22
594-432-63-00	1317 PERLAS CT	1.00	\$5.23	5.22
594-432-64-00	1313 PERLAS CT	1.00	\$5.23	5.22
594-432-65-00	1309 PERLAS CT	1.00	\$5.23	5.22
594-433-49-00	698 FELINO WAY	1.00	\$5.23	5.22
594-433-50-00	694 FELINO WAY	1.00	\$5.23	5.22
594-433-51-00	690 FELINO WAY	1.00	\$5.23	5.22
594-433-52-00	686 FELINO WAY	1.00	\$5.23	5.22
594-433-53-00	682 FELINO WAY	1.00	\$5.23	5.22
594-433-54-00	678 FELINO WAY	1.00	\$5.23	5.22
594-433-55-00	674 FELINO WAY	1.00	\$5.23	5.22
594-433-56-00	670 FELINO WAY	1.00	\$5.23	5.22
594-433-57-00	664 FELINO WAY	1.00	\$5.23	5.22
594-433-58-00	662 FELINO WAY	1.00	\$5.23	5.22
594-433-59-00	658 FELINO WAY	1.00	\$5.23	5.22
594-433-60-00	654 FELINO WAY	1.00	\$5.23	5.22
594-433-61-00	650 FELINO WAY	1.00	\$5.23	5.22
594-433-62-00	646 FELINO WAY	1.00	\$5.23	5.22
594-433-63-00	642 FELINO WAY	1.00	\$5.23	5.22
594-433-64-00	638 FELINO WAY	1.00	\$5.23	5.22
594-433-65-00	634 FELINO WAY	1.00	\$5.23	5.22
594-433-66-00	630 FELINO WAY	1.00	\$5.23	5.22
594-433-67-00	629 VIA ARMADO	1.00	\$5.23	5.22
594-433-68-00	633 VIA ARMADO	1.00	\$5.23	5.22
594-433-69-00	637 VIA ARMADO	1.00	\$5.23	5.22
640-031-01-00	1149 CORRALES LN	1.00	\$5.23	5.22
640-031-02-00	1153 CORRALES LN	1.00	\$5.23	5.22
640-031-03-00	1157 CORRALES LN	1.00	\$5.23	5.22
640-031-04-00	1156 CORRALES LN	1.00	\$5.23	5.22
640-031-05-00	1152 CORRALES LN	1.00	\$5.23	5.22
640-031-06-00	1148 CORRALES LN	1.00	\$5.23	5.22
640-031-07-00	1144 CORRALES LN	1.00	\$5.23	5.22
640-031-08-00	1116 CORRALES LN	1.00	\$5.23	5.22
640-031-09-00	1112 CORRALES LN	1.00	\$5.23	5.22
640-032-26-00	512 BAYONA LOOP	1.00	\$5.23	5.22
640-032-27-00	510 BAYONA LOOP	1.00	\$5.23	5.22
640-032-28-00	508 BAYONA LOOP	1.00	\$5.23	5.22
640-032-29-00	506 BAYONA LOOP	1.00	\$5.23	5.22
640-032-30-00	504 BAYONA LOOP	1.00	\$5.23	5.22
640-032-31-00	502 BAYONA LOOP	1.00	\$5.23	5.22
640-032-32-00	500 BAYONA LOOP	1.00	\$5.23	5.22
640-032-33-00	1111 PRINCESA CT	1.00	\$5.23	5.22
640-032-34-00	1113 PRINCESA CT	1.00	\$5.23	5.22
640-032-35-00	1115 PRINCESA CT	1.00	\$5.23	5.22
640-032-36-00	1117 PRINCESA CT	1.00	\$5.23	5.22
640-032-37-00	1116 PRINCESA CT	1.00	\$5.23	5.22
640-032-38-00	1114 PRINCESA CT	1.00	\$5.23	5.22
640-032-39-00	1112 PRINCESA CT	1.00	\$5.23	5.22

APN	SITUS ADDRESS	EDU	APPLIED RATE	CHARGE
640-032-40-00	1110 PRINCESA CT	1.00	\$5.23	5.22
640-032-41-00	1101 LOS INDIOS CT	1.00	\$5.23	5.22
640-032-42-00	1103 LOS INDIOS CT	1.00	\$5.23	5.22
640-032-43-00	1105 LOS INDIOS CT	1.00	\$5.23	5.22
640-032-44-00	1107 LOS INDIOS CT	1.00	\$5.23	5.22
640-032-45-00	1106 LOS INDIOS CT	1.00	\$5.23	5.22
640-032-46-00	1104 LOS INDIOS CT	1.00	\$5.23	5.22
640-033-55-00	1121 CORRALES LN	1.00	\$5.23	5.22
640-033-56-00	1125 CORRALES LN	1.00	\$5.23	5.22
640-033-57-00	1129 CORRALES LN	1.00	\$5.23	5.22
640-033-58-00	1133 CORRALES LN	1.00	\$5.23	5.22
640-033-59-00	1137 CORRALES LN	1.00	\$5.23	5.22
640-033-60-00	1141 CORRALES LN	1.00	\$5.23	5.22
640-033-61-00	1145 CORRALES LN	1.00	\$5.23	5.22
640-291-05-00	775 PLAZA CT	16.20	\$5.23	84.72
640-291-06-00	765 PLAZA CT	27.30	\$5.23	142.76
640-291-13-00	725 PLAZA CT EAST	201.80	\$5.23	1,055.40
640-292-36-00	875 H ST EAST	171.50	\$5.23	896.94
640-292-37-00	877 H ST EAST	40.20	\$5.23	210.24
640-322-30-00	1196 CAMINO BISCAY	1.00	\$5.23	5.22
640-322-31-00	1194 CAMINO BISCAY	1.00	\$5.23	5.22
640-322-32-00	1192 CAMINO BISCAY	1.00	\$5.23	5.22
640-322-34-00	1188 CAMINO BISCAY	1.00	\$5.23	5.22
640-322-35-00	1186 CAMINO BISCAY	1.00	\$5.23	5.22
640-322-36-00	1184 CAMINO BISCAY	1.00	\$5.23	5.22
640-322-37-00	1182 CAMINO BISCAY	1.00	\$5.23	5.22
640-322-38-00	1180 CAMINO BISCAY	1.00	\$5.23	5.22
640-322-39-00	1178 CAMINO BISCAY	1.00	\$5.23	5.22
640-322-40-00	1176 CAMINO BISCAY	1.00	\$5.23	5.22
640-322-41-00	1174 CAMINO BISCAY	1.00	\$5.23	5.22
640-322-42-00	766 AVENIDA SOLARIA	1.00	\$5.23	5.22
640-323-01-00	1175 VIA GOYA	1.00	\$5.23	5.22
640-323-02-00	1177 VIA GOYA	1.00	\$5.23	5.22
640-323-03-00	1179 VIA GOYA	1.00	\$5.23	5.22
640-323-04-00	1181 VIA GOYA	1.00	\$5.23	5.22
640-323-05-00	1183 VIA GOYA	1.00	\$5.23	5.22
640-323-06-00	1182 VIA GOYA	1.00	\$5.23	5.22
642-410-03-20	1355#78 CALLEJON PALACIOS	1.00	\$5.23	5.22
642-410-03-21	1375#79 CALLEJON PALACIOS	1.00	\$5.23	5.22
642-410-03-22	1375#80 CALLEJON PALACIOS	1.00	\$5.23	5.22
642-410-03-23	1375#81 CALLEJON PALACIOS	1.00	\$5.23	5.22
642-410-03-24	1375#82 CALLEJON PALACIOS	1.00	\$5.23	5.22
642-410-03-25	1375#83 CALLEJON PALACIOS	1.00	\$5.23	5.22
642-410-07-01	1355121 CALLEJON CARBON	1.00	\$5.23	5.22
642-410-07-02	1355122 CALLEJON CARBON	1.00	\$5.23	5.22
642-410-07-03	1355123 CALLEJON CARBON	1.00	\$5.23	5.22
642-410-07-04	1365124 CALLEJON CARBON	1.00	\$5.23	5.22
642-410-07-05	1365125 CALLEJON CARBON	1.00	\$5.23	5.22
642-410-07-06	1365126 CALLEJON CARBON	1.00	\$5.23	5.22
642-410-07-07	1365127 CALLEJON CARBON	1.00	\$5.23	5.22
642-410-07-08	1365128 CALLEJON CARBON	1.00	\$5.23	5.22
642-410-07-09	715129 CALLEJON CIUDAD	1.00	\$5.23	5.22
642-410-14-07	1395#31 CALLEJON SEGOVIA	1.00	\$5.23	5.22
642-410-14-08	1395#32 CALLEJON SEGOVIA	1.00	\$5.23	5.22
642-410-14-09	1390#33 CALLEJON SEGOVIA	1.00	\$5.23	5.22
642-410-14-10	1390#34 CALLEJON SEGOVIA	1.00	\$5.23	5.22
642-410-14-11	1390#35 CALLEJON SEGOVIA	1.00	\$5.23	5.22
642-410-14-12	1390#36 CALLEJON SEGOVIA	1.00	\$5.23	5.22
642-410-14-13	1390#37 CALLEJON SEGOVIA	1.00	\$5.23	5.22
642-410-14-14	1380#38 CALLEJON SEGOVIA	1.00	\$5.23	5.22

APN	SITUS ADDRESS	EDU	APPLIED RATE	CHARGE
642-410-14-15	1380#39 CALLEJON SEGOVIA	1.00	\$5.23	5.22
642-410-14-16	1380#40 CALLEJON SEGOVIA	1.00	\$5.23	5.22
642-410-15-01	1385#41 CALLEJON PALACIOS	1.00	\$5.23	5.22
642-410-15-02	1385#42 CALLEJON PALACIOS	1.00	\$5.23	5.22
642-410-15-03	1385#43 CALLEJON PALACIOS	1.00	\$5.23	5.22
642-410-15-04	1395#44 CALLEJON PALACIOS	1.00	\$5.23	5.22
642-410-15-05	1395#45 CALLEJON PALACIOS	1.00	\$5.23	5.22
640-322-28-00	1199 CAMINO BISCAY	1.00	\$5.23	5.22
640-322-29-00	1198 CAMINO BISCAY	1.00	\$5.23	5.22
593-361-26-00	462 ACERO PL	1.00	\$5.23	5.22
593-361-27-00	466 ACERO PL	1.00	\$5.23	5.22
593-361-28-00	1061 ACERO ST	1.00	\$5.23	5.22
593-361-29-00	1055 ACERO ST	1.00	\$5.23	5.22
593-362-01-00	506 ABETO DR	1.00	\$5.23	5.22
593-362-02-00	1057 ABETO CT	1.00	\$5.23	5.22
593-362-03-00	1051 ABETO CT	1.00	\$5.23	5.22
593-362-04-00	1045 ABETO CT	1.00	\$5.23	5.22
593-362-05-00	1039 ABETO CT	1.00	\$5.23	5.22
593-362-06-00	1033 ABETO CT	1.00	\$5.23	5.22
593-362-07-00	1027 ABETO CT	1.00	\$5.23	5.22
593-362-08-00	1021 ABETO CT	1.00	\$5.23	5.22
593-362-09-00	1038 ABETO CT	1.00	\$5.23	5.22
593-362-10-00	1044 ABETO CT	1.00	\$5.23	5.22
593-362-11-00	1050 ABETO CT	1.00	\$5.23	5.22
593-362-12-00	509 ABETO DR	1.00	\$5.23	5.22
593-362-13-00	507 ABETO DR	1.00	\$5.23	5.22
593-362-14-00	1060 ABARCA CT	1.00	\$5.23	5.22
593-362-15-00	1066 ABARCA CT	1.00	\$5.23	5.22
593-362-16-00	1072 ABARCA CT	1.00	\$5.23	5.22
640-322-33-00	1190 CAMINO BISCAY	1.00	\$5.23	5.22
593-371-33-00	634 SERRANO LN	1.00	\$5.23	5.22
593-371-20-00	623 SERRANO LN	1.00	\$5.23	5.22
593-371-34-00	632 SERRANO LN	1.00	\$5.23	5.22
593-371-21-00	625 SERRANO LN	1.00	\$5.23	5.22
593-371-22-00	627 SERRANO LN	1.00	\$5.23	5.22
593-371-35-00	630 SERRANO LN	1.00	\$5.23	5.22
593-371-25-00	633 SERRANO LN	1.00	\$5.23	5.22
593-371-26-00	635 SERRANO LN	1.00	\$5.23	5.22
593-371-38-00	624 SERRANO LN	1.00	\$5.23	5.22
593-371-30-00	640 SERRANO LN	1.00	\$5.23	5.22
593-371-40-00	620 SERRANO LN	1.00	\$5.23	5.22
593-143-08-00	525 LAS ESTANCIAS DR	1.00	\$5.23	5.22
640-022-06-00	839 MAZAGON LN	1.00	\$5.23	5.22
640-022-07-00	841 MAZAGON LN	1.00	\$5.23	5.22
640-022-08-00	843 MAZAGON LN	1.00	\$5.23	5.22
640-022-09-00	842 VERIN LN	1.00	\$5.23	5.22
640-022-10-00	840 VERIN LN	1.00	\$5.23	5.22
640-022-11-00	838 VERIN LN	1.00	\$5.23	5.22
640-022-12-00	836 VERIN LN	1.00	\$5.23	5.22
640-022-13-00	834 VERIN LN	1.00	\$5.23	5.22
640-022-14-00	832 VERIN LN	1.00	\$5.23	5.22
640-022-15-00	830 VERIN LN	1.00	\$5.23	5.22
640-022-16-00	828 VERIN LN	1.00	\$5.23	5.22
640-022-17-00	671 CAZORLA AVE	1.00	\$5.23	5.22
640-022-18-00	673 CAZORLA AVE	1.00	\$5.23	5.22
640-022-19-00	675 CAZORLA AVE	1.00	\$5.23	5.22
640-022-20-00	677 CAZORLA AVE	1.00	\$5.23	5.22
640-022-21-00	679 CAZORLA AVE	1.00	\$5.23	5.22
640-022-22-00	681 CAZORLA AVE	1.00	\$5.23	5.22
640-022-23-00	683 CAZORLA AVE	1.00	\$5.23	5.22

APN	SITUS ADDRESS	EDU	APPLIED RATE	CHARGE
640-022-24-00	685 CAZORLA AVE	1.00	\$5.23	5.22
640-022-25-00	687 CAZORLA AVE	1.00	\$5.23	5.22
640-022-26-00	689 CAZORLA AVE	1.00	\$5.23	5.22
640-023-36-00	878 VERIN LN	1.00	\$5.23	5.22
640-023-37-00	675 MARCILLA WAY	1.00	\$5.23	5.22
640-023-38-00	677 MARCILLA WAY	1.00	\$5.23	5.22
640-023-39-00	679 MARCILLA WAY	1.00	\$5.23	5.22
640-023-40-00	681 MARCILLA WAY	1.00	\$5.23	5.22
640-023-41-00	683 MARCILLA WAY	1.00	\$5.23	5.22
640-023-42-00	685 MARCILLA WAY	1.00	\$5.23	5.22
640-023-43-00	687 MARCILLA WAY	1.00	\$5.23	5.22
640-023-44-00	689 MARCILLA WAY	1.00	\$5.23	5.22
640-023-45-00	691 MARCILLA WAY	1.00	\$5.23	5.22
640-023-46-00	693 MARCILLA WAY	1.00	\$5.23	5.22
640-023-47-00	695 MARCILLA WAY	1.00	\$5.23	5.22
640-291-04-00	770 PLAZA CT	21.90	\$5.23	114.52
640-292-19-00	810-12 LAZO CT	27.30	\$5.23	142.76
640-292-20-00	845 LAZO CT	64.50	\$5.23	337.32
640-292-39-00	865 H ST EAST	18.10	\$5.23	94.66
640-292-40-00	885 H ST EAST	14.40	\$5.23	75.30
640-292-44-00	810 PASEO DEL REY	5.70	\$5.23	29.80
640-292-46-00	818-20 PASEO DEL REY	56.80	\$5.23	297.06
640-292-47-00	800 PASEO DEL REY	15.00	\$5.23	78.44
640-310-39-00	901 NORELLA ST	1.00	\$5.23	5.22
640-310-40-00	905 NORELLA ST	1.00	\$5.23	5.22
640-310-41-00	909 NORELLA ST	1.00	\$5.23	5.22
640-310-42-00	915 NORELLA ST	1.00	\$5.23	5.22
640-310-43-00	919 NORELLA ST	1.00	\$5.23	5.22
640-310-44-00	925 NORELLA ST	1.00	\$5.23	5.22
640-310-45-00	929 NORELLA ST	1.00	\$5.23	5.22
640-310-46-00	935 NORELLA ST	1.00	\$5.23	5.22
640-310-47-00	939 NORELLA ST	1.00	\$5.23	5.22
640-310-48-00	941 NORELLA ST	1.00	\$5.23	5.22
640-310-49-00	945 NORELLA ST	1.00	\$5.23	5.22
640-310-50-00	949 NORELLA ST	1.00	\$5.23	5.22
640-310-51-00	951 NORELLA ST	1.00	\$5.23	5.22
640-310-52-00	955 NORELLA ST	1.00	\$5.23	5.22
640-310-53-00	959 NORELLA ST	1.00	\$5.23	5.22
640-310-54-00	961 NORELLA ST	1.00	\$5.23	5.22
640-310-55-00	965 NORELLA ST	1.00	\$5.23	5.22
640-310-56-00	969 NORELLA ST	1.00	\$5.23	5.22
640-310-57-00	740 ESLA DR	1.00	\$5.23	5.22
640-310-58-00	736 ESLA DR	1.00	\$5.23	5.22
640-310-59-00	732 ESLA DR	1.00	\$5.23	5.22
640-311-38-00	717 DUORO DR	1.00	\$5.23	5.22
640-311-39-00	719 DUORO DR	1.00	\$5.23	5.22
640-311-40-00	735 DUORO DR	1.00	\$5.23	5.22
640-311-41-00	737 DUORO DR	1.00	\$5.23	5.22
640-311-42-00	739 DUORO DR	1.00	\$5.23	5.22
640-311-43-00	741 DUORO DR	1.00	\$5.23	5.22
640-311-44-00	743 DUORO DR	1.00	\$5.23	5.22
640-311-45-00	745 DUORO DR	1.00	\$5.23	5.22
640-311-46-00	747 DUORO DR	1.00	\$5.23	5.22
640-311-47-00	749 DUORO DR	1.00	\$5.23	5.22
640-311-48-00	751 DUORO DR	1.00	\$5.23	5.22
640-311-49-00	753 DUORO DR	1.00	\$5.23	5.22
640-311-50-00	755 DUORO DR	1.00	\$5.23	5.22
640-311-51-00	757 DUORO DR	1.00	\$5.23	5.22
640-311-52-00	760 CARDONA AVE	1.00	\$5.23	5.22
640-311-53-00	756 CARDONA AVE	1.00	\$5.23	5.22



APN	SITUS ADDRESS	EDU	APPLIED RATE	CHARGE
640-311-54-00	752 CARDONA AVE	1.00	\$5.23	5.22
640-311-55-00	748 CARDONA AVE	1.00	\$5.23	5.22
640-311-56-00	744 CARDONA AVE	1.00	\$5.23	5.22
640-311-57-00	740 CARDONA AVE	1.00	\$5.23	5.22
640-311-58-00	736 CARDONA AVE	1.00	\$5.23	5.22
640-330-05-02	951 CAMINITO ESTRELLA	1.00	\$5.23	5.22
640-330-05-03	953 CAMINITO ESTRELLA	1.00	\$5.23	5.22
640-330-05-04	945 CAMINITO ESTRELLA	1.00	\$5.23	5.22
640-330-05-05	943 CAMINITO ESTRELLA	1.00	\$5.23	5.22
640-330-05-06	941 CAMINITO ESTRELLA	1.00	\$5.23	5.22
640-330-06-01	939 CAMINITO ESTRELLA	1.00	\$5.23	5.22
640-330-06-02	937 CAMINITO ESTRELLA	1.00	\$5.23	5.22
640-330-06-03	935 CAMINITO ESTRELLA	1.00	\$5.23	5.22
640-330-06-04	933 CAMINITO ESTRELLA	1.00	\$5.23	5.22
640-330-06-05	931 CAMINITO ESTRELLA	1.00	\$5.23	5.22
640-330-06-06	929 CAMINITO ESTRELLA	1.00	\$5.23	5.22
640-330-07-01	927 CAMINITO ESTRELLA	1.00	\$5.23	5.22
640-330-07-02	925 CAMINITO ESTRELLA	1.00	\$5.23	5.22
640-330-07-03	923 CAMINITO ESTRELLA	1.00	\$5.23	5.22
640-330-07-04	921 CAMINITO ESTRELLA	1.00	\$5.23	5.22
640-330-07-05	919 CAMINITO ESTRELLA	1.00	\$5.23	5.22
640-330-07-06	917 CAMINITO ESTRELLA	1.00	\$5.23	5.22
640-330-07-07	915 CAMINITO ESTRELLA	1.00	\$5.23	5.22
640-330-11-01	841 CAMINITO ESTRELLA	1.00	\$5.23	5.22
640-330-11-02	839 CAMINITO ESTRELLA	1.00	\$5.23	5.22
640-330-11-03	837 CAMINITO ESTRELLA	1.00	\$5.23	5.22
640-330-20-05	756 CAMINITO ESTRELLA	1.00	\$5.23	5.22
640-330-21-01	802 CAMINITO ESTRELLA	1.00	\$5.23	5.22
640-330-21-02	804 CAMINITO ESTRELLA	1.00	\$5.23	5.22
640-330-21-03	806 CAMINITO ESTRELLA	1.00	\$5.23	5.22
640-330-21-04	808 CAMINITO ESTRELLA	1.00	\$5.23	5.22
640-330-21-05	810 CAMINITO ESTRELLA	1.00	\$5.23	5.22
640-330-21-06	812 CAMINITO ESTRELLA	1.00	\$5.23	5.22
640-330-21-07	814 CAMINITO ESTRELLA	1.00	\$5.23	5.22
640-330-21-08	816 CAMINITO ESTRELLA	1.00	\$5.23	5.22
640-330-22-01	818 CAMINITO ESTRELLA	1.00	\$5.23	5.22
640-330-22-02	820 CAMINITO ESTRELLA	1.00	\$5.23	5.22
640-330-22-03	822 CAMINITO ESTRELLA	1.00	\$5.23	5.22
640-330-22-04	824 CAMINITO ESTRELLA	1.00	\$5.23	5.22
640-330-22-05	826 CAMINITO ESTRELLA	1.00	\$5.23	5.22
640-330-22-06	828 CAMINITO ESTRELLA	1.00	\$5.23	5.22
640-330-22-07	832 CAMINITO ESTRELLA	1.00	\$5.23	5.22
640-330-23-01	842 CAMINITO ESTRELLA	1.00	\$5.23	5.22
640-330-23-02	844 CAMINITO ESTRELLA	1.00	\$5.23	5.22
640-330-23-03	846 CAMINITO ESTRELLA	1.00	\$5.23	5.22
640-330-23-04	848 CAMINITO ESTRELLA	1.00	\$5.23	5.22
640-330-23-05	850 CAMINITO ESTRELLA	1.00	\$5.23	5.22
593-382-26-00	821 CALLE LAGASCA	1.00	\$5.23	5.22
642-380-04-16	1383#02 SERENA CIR	1.00	\$5.23	5.22
642-380-04-17	1381#01 SERENA CIR	1.00	\$5.23	5.22
642-380-04-18	1381#02 SERENA CIR	1.00	\$5.23	5.22
642-380-04-19	1381#03 SERENA CIR	1.00	\$5.23	5.22
642-380-04-20	1384#02 SERENA CIR	1.00	\$5.23	5.22
642-380-04-21	1384#01 SERENA CIR	1.00	\$5.23	5.22
642-380-04-22	1386#01 SERENA CIR	1.00	\$5.23	5.22
642-380-04-23	1386#02 SERENA CIR	1.00	\$5.23	5.22
642-380-04-24	1386#03 SERENA CIR	1.00	\$5.23	5.22
642-380-04-25	1388#01 SERENA CIR	1.00	\$5.23	5.22
642-380-04-26	1388#02 SERENA CIR	1.00	\$5.23	5.22
642-380-04-27	1388#03 SERENA CIR	1.00	\$5.23	5.22

APN	SITUS ADDRESS	EDU	APPLIED RATE	CHARGE
642-380-05-01	1379#01 SERENA CIR	1.00	\$5.23	5.22
642-380-05-02	1379#02 SERENA CIR	1.00	\$5.23	5.22
642-380-05-03	1379#03 SERENA CIR	1.00	\$5.23	5.22
642-380-05-04	1377#01 SERENA CIR	1.00	\$5.23	5.22
642-380-05-05	1377#02 SERENA CIR	1.00	\$5.23	5.22
642-380-05-06	1375#01 SERENA CIR	1.00	\$5.23	5.22
642-380-05-07	1375#02 SERENA CIR	1.00	\$5.23	5.22
642-380-05-08	1375#03 SERENA CIR	1.00	\$5.23	5.22
642-380-05-09	1373#03 SERENA CIR	1.00	\$5.23	5.22
642-380-15-09	1340#01 SERENA CIR	1.00	\$5.23	5.22
642-380-15-10	1340#02 SERENA CIR	1.00	\$5.23	5.22
642-380-15-11	1340#03 SERENA CIR	1.00	\$5.23	5.22
642-380-15-12	1342#03 SERENA CIR	1.00	\$5.23	5.22
642-380-15-13	1342#02 SERENA CIR	1.00	\$5.23	5.22
642-380-15-14	1342#01 SERENA CIR	1.00	\$5.23	5.22
642-380-15-15	1344#01 SERENA CIR	1.00	\$5.23	5.22
642-380-15-16	1344#02 SERENA CIR	1.00	\$5.23	5.22
642-380-15-17	1344#03 SERENA CIR	1.00	\$5.23	5.22
642-380-16-01	1339#01 SERENA CIR	1.00	\$5.23	5.22
642-380-16-02	1339#02 SERENA CIR	1.00	\$5.23	5.22
642-380-16-03	1337#01 SERENA CIR	1.00	\$5.23	5.22
642-380-16-04	1337#02 SERENA CIR	1.00	\$5.23	5.22
642-380-16-05	1337#03 SERENA CIR	1.00	\$5.23	5.22
642-380-16-06	1335#01 SERENA CIR	1.00	\$5.23	5.22
642-380-16-07	1335#02 SERENA CIR	1.00	\$5.23	5.22
642-380-16-08	1335#03 SERENA CIR	1.00	\$5.23	5.22
642-380-16-09	1333#01 SERENA CIR	1.00	\$5.23	5.22
642-380-16-10	1333#02 SERENA CIR	1.00	\$5.23	5.22
642-380-16-11	1331#01 SERENA CIR	1.00	\$5.23	5.22
593-382-19-00	807 CALLE LAGASCA	1.00	\$5.23	5.22
593-382-20-00	809 CALLE LAGASCA	1.00	\$5.23	5.22
593-382-21-00	811 CALLE LAGASCA	1.00	\$5.23	5.22
593-382-22-00	813 CALLE LAGASCA	1.00	\$5.23	5.22
593-382-23-00	815 CALLE LAGASCA	1.00	\$5.23	5.22
593-382-24-00	817 CALLE LAGASCA	1.00	\$5.23	5.22
593-382-25-00	819 CALLE LAGASCA	1.00	\$5.23	5.22
593-382-27-00	823 CALLE LAGASCA	1.00	\$5.23	5.22
593-382-28-00	507 HUERTO PL	1.00	\$5.23	5.22
593-382-29-00	513 HUERTO PL	1.00	\$5.23	5.22
593-382-30-00	519 HUERTO PL	1.00	\$5.23	5.22
593-382-31-00	831 CALLE LAGASCA	1.00	\$5.23	5.22
593-382-32-00	833 CALLE LAGASCA	1.00	\$5.23	5.22
593-382-33-00	835 CALLE LAGASCA	1.00	\$5.23	5.22
593-382-34-00	836 CALLE LAGASCA	1.00	\$5.23	5.22
593-382-35-00	834 CALLE LAGASCA	1.00	\$5.23	5.22
593-382-36-00	832 CALLE LAGASCA	1.00	\$5.23	5.22
593-382-37-00	830 CALLE LAGASCA	1.00	\$5.23	5.22
593-400-03-00	719 TERRA NOVA DR	1.00	\$5.23	5.22
593-400-04-00	725 TERRA NOVA DR	1.00	\$5.23	5.22
593-400-05-00	731 TERRA NOVA DR	1.00	\$5.23	5.22
593-400-06-00	737 TERRA NOVA DR	1.00	\$5.23	5.22
593-400-07-00	743 TERRA NOVA DR	1.00	\$5.23	5.22
593-400-08-00	749 TERRA NOVA DR	1.00	\$5.23	5.22
593-400-09-00	500 MONTERA CT	1.00	\$5.23	5.22
593-400-10-00	502 MONTERA CT	1.00	\$5.23	5.22
593-400-11-00	504 MONTERA CT	1.00	\$5.23	5.22
593-400-12-00	506 MONTERA CT	1.00	\$5.23	5.22
593-400-13-00	508 MONTERA CT	1.00	\$5.23	5.22
593-400-14-00	510 MONTERA CT	1.00	\$5.23	5.22
593-400-15-00	512 MONTERA CT	1.00	\$5.23	5.22



APN	SITUS ADDRESS	EDU	APPLIED RATE	CHARGE
593-400-16-00	513 MONTERA CT	1.00	\$5.23	5.22
593-400-17-00	511 MONTERA CT	1.00	\$5.23	5.22
593-400-18-00	509 MONTERA CT	1.00	\$5.23	5.22
593-400-19-00	507 MONTERA CT	1.00	\$5.23	5.22
593-400-20-00	501 DEL CORRO CT	1.00	\$5.23	5.22
593-400-21-00	507 DEL CORRO CT	1.00	\$5.23	5.22
593-400-22-00	513 DEL CORRO CT	1.00	\$5.23	5.22
593-400-23-00	519 DEL CORRO CT	1.00	\$5.23	5.22
640-292-48-00	899 H ST EAST	15.00	\$5.23	78.44
593-142-04-00	592 VISTA MIRANDA	1.00	\$5.23	5.22
593-143-20-00	1101 MAJESTAD LN	1.00	\$5.23	5.22
593-143-26-00	503 ABETO DR	1.00	\$5.23	5.22
593-370-02-00	1043 GALDAR PL	1.00	\$5.23	5.22
593-142-02-00	596 VISTA MIRANDA	1.00	\$5.23	5.22
593-142-06-00	588 VISTA MIRANDA	1.00	\$5.23	5.22
593-142-08-00	584 VISTA MIRANDA	1.00	\$5.23	5.22
593-142-11-00	593 VISTA MIRANDA	1.00	\$5.23	5.22
593-142-12-00	595 VISTA MIRANDA	1.00	\$5.23	5.22
593-370-07-00	1053 GALDAR PL	1.00	\$5.23	5.22
593-370-12-00	1042 GALDAR PL	1.00	\$5.23	5.22
593-370-16-00	1045 ARDILLA PL	1.00	\$5.23	5.22
593-142-13-00	597 VISTA MIRANDA	1.00	\$5.23	5.22
593-370-11-00	1044 GALDAR PL	1.00	\$5.23	5.22
593-370-13-00	1040 GALDAR PL	1.00	\$5.23	5.22
593-142-14-00	599 VISTA MIRANDA	1.00	\$5.23	5.22
593-142-15-00	1193 CARLOS CANYON DR	1.00	\$5.23	5.22
593-142-19-00	1177 CARLOS CANYON DR	1.00	\$5.23	5.22
593-142-20-00	1173 CARLOS CANYON DR	1.00	\$5.23	5.22
593-142-23-00	1128 MANSIONES LN	1.00	\$5.23	5.22
593-142-09-00	589 VISTA MIRANDA	1.00	\$5.23	5.22
593-142-16-00	1189 CARLOS CANYON DR	1.00	\$5.23	5.22
593-143-14-00	1113 MAJESTAD LN	1.00	\$5.23	5.22
593-143-15-00	1111 MAJESTAD LN	1.00	\$5.23	5.22
593-143-16-00	1109 MAJESTAD LN	1.00	\$5.23	5.22
593-143-17-00	1107 MAJESTAD LN	1.00	\$5.23	5.22
593-362-22-00	1067 ABARCA CT	1.00	\$5.23	5.22
593-143-19-00	1103 MAJESTAD LN	1.00	\$5.23	5.22
593-371-04-00	594 SERRANO LN	1.00	\$5.23	5.22
593-371-05-00	1057 CAMINO ESPUELAS	1.00	\$5.23	5.22
593-371-06-00	1061 CAMINO ESPUELAS	1.00	\$5.23	5.22
593-143-22-00	1104 MAJESTAD LN	1.00	\$5.23	5.22
593-371-09-00	1060 CAMINO ESPUELAS	1.00	\$5.23	5.22
593-371-10-00	1056 CAMINO ESPUELAS	1.00	\$5.23	5.22
593-371-11-00	1052 CAMINO ESPUELAS	1.00	\$5.23	5.22
593-371-12-00	607 SERRANO LN	1.00	\$5.23	5.22
593-371-15-00	613 SERRANO LN	1.00	\$5.23	5.22
593-370-10-00	1046 GALDAR PL	1.00	\$5.23	5.22
593-142-01-00	598 VISTA MIRANDA	1.00	\$5.23	5.22
593-371-18-00	619 SERRANO LN	1.00	\$5.23	5.22
593-371-19-00	621 SERRANO LN	1.00	\$5.23	5.22
593-142-03-00	594 VISTA MIRANDA	1.00	\$5.23	5.22
593-142-07-00	586 VISTA MIRANDA	1.00	\$5.23	5.22
593-142-10-00	591 VISTA MIRANDA	1.00	\$5.23	5.22
593-142-17-00	1185 CARLOS CANYON DR	1.00	\$5.23	5.22
593-142-18-00	1181 CARLOS CANYON DR	1.00	\$5.23	5.22
593-142-21-00	1120 MANSIONES LN	1.00	\$5.23	5.22
593-143-21-00	1100 MAJESTAD LN	1.00	\$5.23	5.22
593-142-05-00	590 VISTA MIRANDA	1.00	\$5.23	5.22
593-371-45-00	1044 CAMINO ESPUELAS	1.00	\$5.23	5.22
593-142-22-00	1124 MANSIONES LN	1.00	\$5.23	5.22

APN	SITUS ADDRESS	EDU	APPLIED RATE	CHARGE
593-371-49-00	575 PASEO ROSAL	1.00	\$5.23	5.22
593-371-51-00	583 PASEO ROSAL	1.00	\$5.23	5.22
593-371-53-00	591 PASEO ROSAL	1.00	\$5.23	5.22
593-371-58-00	590 PASEO ROSAL	1.00	\$5.23	5.22
593-371-59-00	586 PASEO ROSAL	1.00	\$5.23	5.22
593-371-03-00	598 SERRANO LN	1.00	\$5.23	5.22
593-371-07-00	1065 CAMINO ESPUELAS	1.00	\$5.23	5.22
593-371-63-00	570 PASEO ROSAL	1.00	\$5.23	5.22
593-371-08-00	1064 CAMINO ESPUELAS	1.00	\$5.23	5.22
593-371-65-00	563 PASEO BURGA	1.00	\$5.23	5.22
593-372-03-00	1031 BURGA LOOP	1.00	\$5.23	5.22
593-372-04-00	1029 BURGA LOOP	1.00	\$5.23	5.22
593-372-05-00	1027 BURGA LOOP	1.00	\$5.23	5.22
593-372-06-00	1025 BURGA LOOP	1.00	\$5.23	5.22
593-372-07-00	1023 BURGA LOOP	1.00	\$5.23	5.22
593-372-08-00	1021 BURGA LOOP	1.00	\$5.23	5.22
593-372-09-00	1019 BURGA LOOP	1.00	\$5.23	5.22
593-372-10-00	1017 BURGA LOOP	1.00	\$5.23	5.22
593-372-11-00	1015 BURGA LOOP	1.00	\$5.23	5.22
593-372-12-00	1014 BURGA LOOP	1.00	\$5.23	5.22
593-372-13-00	1016 BURGA LOOP	1.00	\$5.23	5.22
593-372-14-00	1018 BURGA LOOP	1.00	\$5.23	5.22
593-372-15-00	1020 BURGA LOOP	1.00	\$5.23	5.22
593-372-16-00	1022 BURGA LOOP	1.00	\$5.23	5.22
593-372-17-00	507 PASEO BURGA	1.00	\$5.23	5.22
593-372-18-00	511 PASEO BURGA	1.00	\$5.23	5.22
593-372-19-00	515 PASEO BURGA	1.00	\$5.23	5.22
593-372-20-00	519 PASEO BURGA	1.00	\$5.23	5.22
593-372-21-00	523 PASEO BURGA	1.00	\$5.23	5.22
593-372-22-00	940 PALENCIA PL	1.00	\$5.23	5.22
593-372-23-00	938 PALENCIA PL	1.00	\$5.23	5.22
593-372-24-00	936 PALENCIA PL	1.00	\$5.23	5.22
593-372-25-00	934 PALENCIA PL	1.00	\$5.23	5.22
593-372-47-00	981 PALENCIA CT	1.00	\$5.23	5.22
593-372-48-00	983 PALENCIA CT	1.00	\$5.23	5.22
593-372-49-00	985 PALENCIA CT	1.00	\$5.23	5.22
593-372-50-00	987 PALENCIA CT	1.00	\$5.23	5.22
593-372-51-00	989 PALENCIA CT	1.00	\$5.23	5.22
593-372-52-00	991 PALENCIA CT	1.00	\$5.23	5.22
593-372-53-00	993 PALENCIA CT	1.00	\$5.23	5.22
593-372-54-00	995 PALENCIA CT	1.00	\$5.23	5.22
593-372-55-00	997 PALENCIA CT	1.00	\$5.23	5.22
593-372-56-00	999 PALENCIA CT	1.00	\$5.23	5.22
593-373-01-00	998 ROSAL CT	1.00	\$5.23	5.22
593-373-02-00	996 ROSAL CT	1.00	\$5.23	5.22
593-373-03-00	994 ROSAL CT	1.00	\$5.23	5.22
593-373-04-00	992 ROSAL CT	1.00	\$5.23	5.22
593-373-05-00	990 ROSAL CT	1.00	\$5.23	5.22
593-373-06-00	988 ROSAL CT	1.00	\$5.23	5.22
593-373-07-00	986 ROSAL CT	1.00	\$5.23	5.22
593-373-08-00	984 ROSAL CT	1.00	\$5.23	5.22
593-373-09-00	982 ROSAL CT	1.00	\$5.23	5.22
593-373-10-00	980 ROSAL CT	1.00	\$5.23	5.22
593-373-11-00	981 ROSAL CT	1.00	\$5.23	5.22
593-373-12-00	983 ROSAL CT	1.00	\$5.23	5.22
593-373-13-00	985 ROSAL CT	1.00	\$5.23	5.22
593-373-14-00	987 ROSAL CT	1.00	\$5.23	5.22
593-373-15-00	989 ROSAL CT	1.00	\$5.23	5.22
593-373-37-00	547 PASEO BURGA	1.00	\$5.23	5.22
593-373-38-00	551 PASEO BURGA	1.00	\$5.23	5.22

APN	SITUS ADDRESS	EDU	APPLIED RATE	CHARGE
593-373-39-00	555 PASEO BURGA	1.00	\$5.23	5.22
593-373-40-00	558 PASEO BURGA	1.00	\$5.23	5.22
593-373-41-00	954 PALENCIA PL	1.00	\$5.23	5.22
593-373-42-00	952 PALENCIA PL	1.00	\$5.23	5.22
593-373-43-00	950 PALENCIA PL	1.00	\$5.23	5.22
593-373-44-00	948 PALENCIA PL	1.00	\$5.23	5.22
593-373-45-00	946 PALENCIA PL	1.00	\$5.23	5.22
593-373-46-00	944 PALENCIA PL	1.00	\$5.23	5.22
593-373-47-00	942 PALENCIA PL	1.00	\$5.23	5.22
593-373-48-00	943 PALENCIA PL	1.00	\$5.23	5.22
593-373-49-00	945 PALENCIA PL	1.00	\$5.23	5.22
593-373-50-00	947 PALENCIA PL	1.00	\$5.23	5.22
593-373-51-00	949 PALENCIA PL	1.00	\$5.23	5.22
593-373-52-00	951 PALENCIA PL	1.00	\$5.23	5.22
593-373-53-00	546 PASEO BURGA	1.00	\$5.23	5.22
593-373-54-00	542 PASEO BURGA	1.00	\$5.23	5.22
593-373-55-00	538 PASEO BURGA	1.00	\$5.23	5.22
593-373-56-00	534 PASEO BURGA	1.00	\$5.23	5.22
593-373-57-00	530 PASEO BURGA	1.00	\$5.23	5.22
593-373-58-00	526 PASEO BURGA	1.00	\$5.23	5.22
593-373-59-00	972 PALENCIA CT	1.00	\$5.23	5.22
593-390-03-00	417 MILAGROSA CIR	1.00	\$5.23	5.22
593-390-04-00	415 MILAGROSA CIR	1.00	\$5.23	5.22
593-390-05-00	413 MILAGROSA CIR	1.00	\$5.23	5.22
593-390-06-00	411 MILAGROSA CIR	1.00	\$5.23	5.22
593-390-07-00	851 MILAGROSA PL	1.00	\$5.23	5.22
593-390-08-00	847 MILAGROSA PL	1.00	\$5.23	5.22
593-390-09-00	846 MILAGROSA PL	1.00	\$5.23	5.22
593-390-10-00	850 MILAGROSA PL	1.00	\$5.23	5.22
593-390-11-00	409 MILAGROSA CIR	1.00	\$5.23	5.22
593-390-12-00	407 MILAGROSA CIR	1.00	\$5.23	5.22
593-390-13-00	405 MILAGROSA CIR	1.00	\$5.23	5.22
593-390-14-00	403 MILAGROSA CIR	1.00	\$5.23	5.22
593-390-15-00	401 MILAGROSA CIR	1.00	\$5.23	5.22
593-390-16-00	875 CARMONA CT	1.00	\$5.23	5.22
593-390-17-00	871 CARMONA CT	1.00	\$5.23	5.22
593-390-18-00	874 CARMONA CT	1.00	\$5.23	5.22
593-390-19-00	450 MILAGROSA CIR	1.00	\$5.23	5.22
593-390-20-00	400 MILAGROSA CIR	1.00	\$5.23	5.22
593-390-21-00	402 MILAGROSA CIR	1.00	\$5.23	5.22
593-390-22-00	404 MILAGROSA CIR	1.00	\$5.23	5.22
593-390-23-00	406 MILAGROSA CIR	1.00	\$5.23	5.22
593-390-24-00	408 MILAGROSA CIR	1.00	\$5.23	5.22
593-390-25-00	410 MILAGROSA CIR	1.00	\$5.23	5.22
593-390-26-00	412 MILAGROSA CIR	1.00	\$5.23	5.22
593-390-27-00	414 MILAGROSA CIR	1.00	\$5.23	5.22
593-391-22-00	895 CARMONA CT	1.00	\$5.23	5.22
593-391-23-00	891 CARMONA CT	1.00	\$5.23	5.22
593-391-24-00	887 CARMONA CT	1.00	\$5.23	5.22
593-391-25-00	883 CARMONA CT	1.00	\$5.23	5.22
593-391-26-00	879 CARMONA CT	1.00	\$5.23	5.22
593-391-27-00	878 CARMONA CT	1.00	\$5.23	5.22
593-391-28-00	894 CARMONA CT	1.00	\$5.23	5.22
593-391-29-00	442 MILAGROSA CIR	1.00	\$5.23	5.22
593-391-30-00	446 MILAGROSA CIR	1.00	\$5.23	5.22
593-392-01-00	427 MILAGROSA CIR	1.00	\$5.23	5.22
593-392-04-00	832 MILAGROSA CT	1.00	\$5.23	5.22
593-392-05-00	836 MILAGROSA CT	1.00	\$5.23	5.22
593-392-06-00	840 MILAGROSA CT	1.00	\$5.23	5.22
593-392-07-00	423 MILAGROSA CIR	1.00	\$5.23	5.22

APN	SITUS ADDRESS	EDU	APPLIED RATE	CHARGE
593-392-08-00	421 MILAGROSA CIR	1.00	\$5.23	5.22
593-392-09-00	419 MILAGROSA CIR	1.00	\$5.23	5.22
593-392-10-00	416 MILAGROSA CIR	1.00	\$5.23	5.22
593-392-11-00	418 MILAGROSA CIR	1.00	\$5.23	5.22
593-392-12-00	420 MILAGROSA CIR	1.00	\$5.23	5.22
593-392-16-00	830 MILAGROSA CT	1.00	\$5.23	5.22
594-121-07-00	763 MARBELLA CIR	1.00	\$5.23	5.22
594-121-08-00	761 MARBELLA CIR	1.00	\$5.23	5.22
594-121-09-00	759 MARBELLA CIR	1.00	\$5.23	5.22
594-121-10-00	757 MARBELLA CIR	1.00	\$5.23	5.22
594-121-11-00	755 MARBELLA CIR	1.00	\$5.23	5.22
594-121-12-00	753 MARBELLA CIR	1.00	\$5.23	5.22
594-121-13-00	751 MARBELLA CIR	1.00	\$5.23	5.22
594-121-14-00	749 MARBELLA CIR	1.00	\$5.23	5.22
594-121-15-00	747 MARBELLA CIR	1.00	\$5.23	5.22
594-121-16-00	745 MARBELLA CIR	1.00	\$5.23	5.22
594-121-17-00	743 MARBELLA CIR	1.00	\$5.23	5.22
594-121-18-00	741 MARBELLA CIR	1.00	\$5.23	5.22
594-121-19-00	739 MARBELLA CIR	1.00	\$5.23	5.22
594-121-20-00	737 MARBELLA CIR	1.00	\$5.23	5.22
594-121-21-00	735 MARBELLA CIR	1.00	\$5.23	5.22
594-121-22-00	733 MARBELLA CIR	1.00	\$5.23	5.22
594-121-23-00	731 MARBELLA CIR	1.00	\$5.23	5.22
594-121-27-00	723 MARBELLA CIR	1.00	\$5.23	5.22
594-121-28-00	721 MARBELLA CIR	1.00	\$5.23	5.22
594-121-29-00	719 MARBELLA CIR	1.00	\$5.23	5.22
594-121-30-00	717 MARBELLA CIR	1.00	\$5.23	5.22
594-121-31-00	715 MARBELLA CIR	1.00	\$5.23	5.22
594-121-32-00	713 MARBELLA CIR	1.00	\$5.23	5.22
594-121-54-00	744 MARBELLA CIR	1.00	\$5.23	5.22
594-121-55-00	738 MARBELLA CIR	1.00	\$5.23	5.22
594-121-56-00	736 MARBELLA CIR	1.00	\$5.23	5.22
594-121-57-00	734 MARBELLA CIR	1.00	\$5.23	5.22
594-121-58-00	732 MARBELLA CIR	1.00	\$5.23	5.22
594-121-59-00	724 MARBELLA CIR	1.00	\$5.23	5.22
594-121-60-00	722 MARBELLA CIR	1.00	\$5.23	5.22
594-121-61-00	720 MARBELLA CIR	1.00	\$5.23	5.22
594-121-62-00	1284 MARBELLA PL	1.00	\$5.23	5.22
594-121-63-00	1286 MARBELLA PL	1.00	\$5.23	5.22
594-121-64-00	1288 MARBELLA PL	1.00	\$5.23	5.22
594-121-65-00	1290 MARBELLA PL	1.00	\$5.23	5.22
594-121-66-00	1292 MARBELLA PL	1.00	\$5.23	5.22
594-121-67-00	1294 MARBELLA CT	1.00	\$5.23	5.22
594-121-68-00	1296 MARBELLA CT	1.00	\$5.23	5.22
594-121-69-00	1298 MARBELLA CT	1.00	\$5.23	5.22
594-121-70-00	1299 MARBELLA CT	1.00	\$5.23	5.22
594-121-71-00	1297 MARBELLA CT	1.00	\$5.23	5.22
594-121-72-00	1295 MARBELLA CT	1.00	\$5.23	5.22
594-121-73-00	1293 MARBELLA CT	1.00	\$5.23	5.22
594-121-74-00	1291 MARBELLA CT	1.00	\$5.23	5.22
594-121-75-00	1289 MARBELLA CT	1.00	\$5.23	5.22
594-121-76-00	1287 MARBELLA CT	1.00	\$5.23	5.22
594-121-77-00	1285 MARBELLA CT	1.00	\$5.23	5.22
594-121-82-00	729 MARBELLA CIR	1.00	\$5.23	5.22
594-122-20-00	1206 CIMA DEL REY	1.00	\$5.23	5.22
594-122-21-00	1204 CIMA DEL REY	1.00	\$5.23	5.22
594-122-22-00	1202 CIMA DEL REY	1.00	\$5.23	5.22
594-122-23-00	1200 CIMA DEL REY	1.00	\$5.23	5.22
594-122-24-00	1201 CIMA DEL REY	1.00	\$5.23	5.22
594-122-25-00	1203 CIMA DEL REY	1.00	\$5.23	5.22

APN	SITUS ADDRESS	EDU	APPLIED RATE	CHARGE
594-122-26-00	1205 CIMA DEL REY	1.00	\$5.23	5.22
594-122-27-00	1209 CIMA DEL REY	1.00	\$5.23	5.22
594-122-28-00	1211 CIMA DEL REY	1.00	\$5.23	5.22
594-122-29-00	1213 CIMA DEL REY	1.00	\$5.23	5.22
594-122-30-00	1215 CIMA DEL REY	1.00	\$5.23	5.22
594-122-31-00	1217 CIMA DEL REY	1.00	\$5.23	5.22
594-122-32-00	1219 CIMA DEL REY	1.00	\$5.23	5.22
594-122-33-00	1221 CIMA DEL REY	1.00	\$5.23	5.22
594-122-34-00	1223 CIMA DEL REY	1.00	\$5.23	5.22
594-122-35-00	1225 CIMA DEL REY	1.00	\$5.23	5.22
594-122-36-00	1227 CIMA DEL REY	1.00	\$5.23	5.22
594-122-37-00	694 ALAGRIA PL	1.00	\$5.23	5.22
594-122-38-00	690 ALAGRIA PL	1.00	\$5.23	5.22
594-122-39-00	686 ALAGRIA PL	1.00	\$5.23	5.22
594-122-40-00	682 ALAGRIA PL	1.00	\$5.23	5.22
594-122-41-00	678 ALAGRIA PL	1.00	\$5.23	5.22
594-122-42-00	674 ALAGRIA PL	1.00	\$5.23	5.22
594-122-64-00	654 ROSITA CT	1.00	\$5.23	5.22
594-122-65-00	650 ROSITA CT	1.00	\$5.23	5.22
594-122-66-00	1188 CALLE FLORECITA	1.00	\$5.23	5.22
594-122-67-00	1184 CALLE FLORECITA	1.00	\$5.23	5.22
594-122-68-00	1180 CALLE FLORECITA	1.00	\$5.23	5.22
594-430-01-00	582 VISTA MIRANDA	1.00	\$5.23	5.22
594-430-02-00	580 VISTA MIRANDA	1.00	\$5.23	5.22
594-430-03-00	578 VISTA MIRANDA	1.00	\$5.23	5.22
594-430-04-00	576 VISTA MIRANDA	1.00	\$5.23	5.22
594-430-05-00	574 VISTA MIRANDA	1.00	\$5.23	5.22
594-430-06-00	572 VISTA MIRANDA	1.00	\$5.23	5.22
594-430-07-00	570 VISTA MIRANDA	1.00	\$5.23	5.22
594-430-08-00	568 VISTA MIRANDA	1.00	\$5.23	5.22
594-430-09-00	566 VISTA MIRANDA	1.00	\$5.23	5.22
594-430-10-00	564 VISTA MIRANDA	1.00	\$5.23	5.22
594-430-11-00	562 VISTA MIRANDA	1.00	\$5.23	5.22
594-430-12-00	560 VISTA MIRANDA	1.00	\$5.23	5.22
594-430-13-00	558 VISTA MIRANDA	1.00	\$5.23	5.22
594-430-14-00	556 VISTA MIRANDA	1.00	\$5.23	5.22
594-430-15-00	554 VISTA MIRANDA	1.00	\$5.23	5.22
594-430-16-00	552 VISTA MIRANDA	1.00	\$5.23	5.22
594-430-17-00	550 VISTA MIRANDA	1.00	\$5.23	5.22
594-430-18-00	548 VISTA MIRANDA	1.00	\$5.23	5.22
594-430-19-00	546 VISTA MIRANDA	1.00	\$5.23	5.22
594-430-20-00	544 VISTA MIRANDA	1.00	\$5.23	5.22
594-430-42-00	1279 LA CRESCENTIA DR	1.00	\$5.23	5.22
594-430-43-00	1283 LA CRESCENTIA DR	1.00	\$5.23	5.22
594-430-44-00	1287 LA CRESCENTIA DR	1.00	\$5.23	5.22
594-430-45-00	594 VIA ARMADO	1.00	\$5.23	5.22
594-430-46-00	592 VIA ARMADO	1.00	\$5.23	5.22
594-430-47-00	590 VIA ARMADO	1.00	\$5.23	5.22
594-430-48-00	586 VIA ARMADO	1.00	\$5.23	5.22
594-430-49-00	582 VIA ARMADO	1.00	\$5.23	5.22
594-430-50-00	581 VIA ARMADO	1.00	\$5.23	5.22
594-430-51-00	583 VIA ARMADO	1.00	\$5.23	5.22
594-430-52-00	585 VIA ARMADO	1.00	\$5.23	5.22
594-430-53-00	587 VIA ARMADO	1.00	\$5.23	5.22
594-430-54-00	589 VIA ARMADO	1.00	\$5.23	5.22
594-430-55-00	591 VIA ARMADO	1.00	\$5.23	5.22
594-430-56-00	593 VIA ARMADO	1.00	\$5.23	5.22
594-430-57-00	595 VIA ARMADO	1.00	\$5.23	5.22
594-430-58-00	597 VIA ARMADO	1.00	\$5.23	5.22
594-430-59-00	591 VIA LA PALOMA	1.00	\$5.23	5.22

APN	SITUS ADDRESS	EDU	APPLIED RATE	CHARGE
594-430-60-00	593 VIA LA PALOMA	1.00	\$5.23	5.22
594-430-61-00	595 VIA LA PALOMA	1.00	\$5.23	5.22
594-430-62-00	597 VIA LA PALOMA	1.00	\$5.23	5.22
594-430-63-00	599 VIA LA PALOMA	1.00	\$5.23	5.22
594-431-01-00	601 VIA ARMADO	1.00	\$5.23	5.22
594-431-23-00	571 VISTA MIRANDA	1.00	\$5.23	5.22
594-431-24-00	573 VISTA MIRANDA	1.00	\$5.23	5.22
594-431-25-00	575 VISTA MIRANDA	1.00	\$5.23	5.22
594-431-26-00	577 VISTA MIRANDA	1.00	\$5.23	5.22
594-431-27-00	579 VISTA MIRANDA	1.00	\$5.23	5.22
594-431-28-00	581 VISTA MIRANDA	1.00	\$5.23	5.22
594-431-29-00	583 VISTA MIRANDA	1.00	\$5.23	5.22
594-431-30-00	585 VISTA MIRANDA	1.00	\$5.23	5.22
594-431-31-00	587 VISTA MIRANDA	1.00	\$5.23	5.22
594-431-32-00	1221 POSITAS RD	1.00	\$5.23	5.22
594-431-33-00	1225 POSITAS RD	1.00	\$5.23	5.22
594-431-34-00	1229 POSITAS RD	1.00	\$5.23	5.22
594-431-35-00	1233 POSITAS RD	1.00	\$5.23	5.22
594-431-36-00	1237 POSITAS RD	1.00	\$5.23	5.22
594-431-37-00	1241 POSITAS RD	1.00	\$5.23	5.22
594-431-38-00	1245 POSITAS RD	1.00	\$5.23	5.22
594-431-39-00	1249 POSITAS RD	1.00	\$5.23	5.22
594-431-40-00	1253 POSITAS RD	1.00	\$5.23	5.22
594-431-41-00	1257 POSITAS RD	1.00	\$5.23	5.22
594-431-42-00	603 VIA LA PALOMA	1.00	\$5.23	5.22
594-431-43-00	607 VIA LA PALOMA	1.00	\$5.23	5.22
594-431-44-00	611 VIA LA PALOMA	1.00	\$5.23	5.22
594-431-45-00	615 VIA LA PALOMA	1.00	\$5.23	5.22
594-431-46-00	610 VIA LA PALOMA	1.00	\$5.23	5.22
594-431-47-00	606 VIA LA PALOMA	1.00	\$5.23	5.22
594-432-22-00	1374 LA CRESCENTIA DR	1.00	\$5.23	5.22
594-432-23-00	1378 LA CRESCENTIA DR	1.00	\$5.23	5.22
594-432-24-00	1380 LA CRESCENTIA DR	1.00	\$5.23	5.22
594-432-25-00	1384 LA CRESCENTIA DR	1.00	\$5.23	5.22
594-432-26-00	1388 LA CRESCENTIA DR	1.00	\$5.23	5.22
594-432-27-00	1390 LA CRESCENTIA DR	1.00	\$5.23	5.22
594-432-28-00	1394 LA CRESCENTIA DR	1.00	\$5.23	5.22
594-432-29-00	1398 LA CRESCENTIA DR	1.00	\$5.23	5.22
594-432-30-00	599 PATOS PL	1.00	\$5.23	5.22
594-432-31-00	595 PATOS PL	1.00	\$5.23	5.22
594-432-32-00	590 PATOS PL	1.00	\$5.23	5.22
594-432-33-00	592 PATOS PL	1.00	\$5.23	5.22
594-432-34-00	594 PATOS PL	1.00	\$5.23	5.22
594-432-35-00	596 PATOS PL	1.00	\$5.23	5.22
594-432-36-00	598 PATOS PL	1.00	\$5.23	5.22
594-432-37-00	599 DAMAS PL	1.00	\$5.23	5.22
594-432-38-00	597 DAMAS PL	1.00	\$5.23	5.22
594-432-39-00	595 DAMAS PL	1.00	\$5.23	5.22
594-432-40-00	593 DAMAS PL	1.00	\$5.23	5.22
594-432-41-00	591 DAMAS PL	1.00	\$5.23	5.22
594-432-42-00	589 DAMAS PL	1.00	\$5.23	5.22
594-432-43-00	586 DAMAS PL	1.00	\$5.23	5.22
594-432-44-00	588 DAMAS PL	1.00	\$5.23	5.22
594-432-66-00	1305 PERLAS CT	1.00	\$5.23	5.22
594-432-67-00	1301 PERLAS CT	1.00	\$5.23	5.22
594-432-68-00	590 VIA LA PALOMA	1.00	\$5.23	5.22
594-432-69-00	588 VIA LA PALOMA	1.00	\$5.23	5.22
594-432-70-00	586 VIA LA PALOMA	1.00	\$5.23	5.22
594-432-71-00	584 VIA LA PALOMA	1.00	\$5.23	5.22
594-432-72-00	582 VIA LA PALOMA	1.00	\$5.23	5.22



APN	SITUS ADDRESS	EDU	APPLIED RATE	CHARGE
594-432-73-00	580 VIA LA PALOMA	1.00	\$5.23	5.22
594-432-74-00	578 VIA LA PALOMA	1.00	\$5.23	5.22
594-432-75-00	576 VIA LA PALOMA	1.00	\$5.23	5.22
594-432-76-00	574 VIA LA PALOMA	1.00	\$5.23	5.22
594-432-77-00	1331 LA CRESCENTIA DR	1.00	\$5.23	5.22
594-432-78-00	1329 LA CRESCENTIA DR	1.00	\$5.23	5.22
594-432-79-00	1325 LA CRESCENTIA DR	1.00	\$5.23	5.22
594-432-80-00	1321 LA CRESCENTIA DR	1.00	\$5.23	5.22
594-432-81-00	1319 LA CRESCENTIA DR	1.00	\$5.23	5.22
594-432-82-00	1315 LA CRESCENTIA DR	1.00	\$5.23	5.22
594-432-83-00	1311 LA CRESCENTIA DR	1.00	\$5.23	5.22
594-432-84-00	1309 LA CRESCENTIA DR	1.00	\$5.23	5.22
594-432-85-00	1305 LA CRESCENTIA DR	1.00	\$5.23	5.22
594-432-86-00	1301 LA CRESCENTIA DR	1.00	\$5.23	5.22
594-432-87-00	1304 LA CRESCENTIA DR	1.00	\$5.23	5.22
594-433-01-00	656 VIA ARMADO	1.00	\$5.23	5.22
594-433-02-00	652 VIA ARMADO	1.00	\$5.23	5.22
594-433-03-00	648 VIA ARMADO	1.00	\$5.23	5.22
594-433-25-00	625 VIA ARMADO	1.00	\$5.23	5.22
594-433-26-00	1273 POSITAS RD	1.00	\$5.23	5.22
594-433-27-00	1277 POSITAS RD	1.00	\$5.23	5.22
594-433-28-00	1281 POSITAS RD	1.00	\$5.23	5.22
594-433-29-00	1285 POSITAS RD	1.00	\$5.23	5.22
594-433-30-00	1289 POSITAS RD	1.00	\$5.23	5.22
594-433-31-00	1293 POSITAS RD	1.00	\$5.23	5.22
594-433-33-00	1296 POSITAS RD	1.00	\$5.23	5.22
594-433-34-00	1292 POSITAS RD	1.00	\$5.23	5.22
594-433-35-00	1288 POSITAS RD	1.00	\$5.23	5.22
594-433-36-00	1284 POSITAS RD	1.00	\$5.23	5.22
594-433-37-00	1280 POSITAS RD	1.00	\$5.23	5.22
594-433-38-00	631 FELINO WAY	1.00	\$5.23	5.22
594-433-39-00	635 FELINO WAY	1.00	\$5.23	5.22
594-433-40-00	639 FELINO WAY	1.00	\$5.23	5.22
594-433-41-00	671 FELINO WAY	1.00	\$5.23	5.22
594-433-42-00	675 FELINO WAY	1.00	\$5.23	5.22
594-433-43-00	679 FELINO WAY	1.00	\$5.23	5.22
594-433-44-00	683 FELINO WAY	1.00	\$5.23	5.22
594-433-45-00	687 FELINO WAY	1.00	\$5.23	5.22
594-433-46-00	691 FELINO WAY	1.00	\$5.23	5.22
594-433-47-00	695 FELINO WAY	1.00	\$5.23	5.22
594-433-48-00	699 FELINO WAY	1.00	\$5.23	5.22
594-433-70-00	641 VIA ARMADO	1.00	\$5.23	5.22
594-433-71-00	645 VIA ARMADO	1.00	\$5.23	5.22
594-433-72-00	649 VIA ARMADO	1.00	\$5.23	5.22
594-433-73-00	653 VIA ARMADO	1.00	\$5.23	5.22
594-433-74-00	657 VIA ARMADO	1.00	\$5.23	5.22
594-433-78-00	1297 POSITAS RD	1.00	\$5.23	5.22
640-031-10-00	1108 CORRALES LN	1.00	\$5.23	5.22
640-031-11-00	1104 CORRALES LN	1.00	\$5.23	5.22
640-031-12-00	1100 CORRALES LN	1.00	\$5.23	5.22
640-031-13-00	556 BAYONA LOOP	1.00	\$5.23	5.22
640-031-14-00	554 BAYONA LOOP	1.00	\$5.23	5.22
640-031-15-00	552 BAYONA LOOP	1.00	\$5.23	5.22
640-031-16-00	550 BAYONA LOOP	1.00	\$5.23	5.22
640-031-17-00	548 BAYONA LOOP	1.00	\$5.23	5.22
640-031-18-00	546 BAYONA LOOP	1.00	\$5.23	5.22
640-031-19-00	544 BAYONA LOOP	1.00	\$5.23	5.22
640-031-20-00	542 BAYONA LOOP	1.00	\$5.23	5.22
640-031-21-00	540 BAYONA LOOP	1.00	\$5.23	5.22
640-031-22-00	538 BAYONA LOOP	1.00	\$5.23	5.22

APN	SITUS ADDRESS	EDU	APPLIED RATE	CHARGE
640-031-23-00	536 BAYONA LOOP	1.00	\$5.23	5.22
640-031-24-00	534 BAYONA LOOP	1.00	\$5.23	5.22
640-031-25-00	532 BAYONA LOOP	1.00	\$5.23	5.22
640-031-26-00	530 BAYONA LOOP	1.00	\$5.23	5.22
640-031-27-00	528 BAYONA LOOP	1.00	\$5.23	5.22
640-031-28-00	526 BAYONA LOOP	1.00	\$5.23	5.22
593-362-23-00	1061 ABARCA CT	1.00	\$5.23	5.22
640-031-30-00	1076 CAMINO ESPUELAS	1.00	\$5.23	5.22
640-031-31-00	1072 CAMINO ESPUELAS	1.00	\$5.23	5.22
640-031-32-00	1068 CAMINO ESPUELAS	1.00	\$5.23	5.22
640-031-33-00	598 PADRONE PL	1.00	\$5.23	5.22
640-031-34-00	594 PADRONE PL	1.00	\$5.23	5.22
640-031-29-00	1080 CAMINO ESPUELAS	1.00	\$5.23	5.22
640-032-01-00	586 PADRONE PL	1.00	\$5.23	5.22
640-032-02-00	582 PADRONE PL	1.00	\$5.23	5.22
640-032-03-00	578 PADRONE PL	1.00	\$5.23	5.22
640-032-04-00	574 PADRONE PL	1.00	\$5.23	5.22
640-032-05-00	570 PADRONE PL	1.00	\$5.23	5.22
640-032-06-00	566 PADRONE PL	1.00	\$5.23	5.22
640-032-07-00	562 PADRONE PL	1.00	\$5.23	5.22
640-032-08-00	558 PADRONE PL	1.00	\$5.23	5.22
640-032-09-00	556 PADRONE PL	1.00	\$5.23	5.22
640-032-10-00	554 PADRONE PL	1.00	\$5.23	5.22
640-032-11-00	552 PADRONE PL	1.00	\$5.23	5.22
640-032-12-00	550 PADRONE PL	1.00	\$5.23	5.22
640-032-13-00	551 PADRONE PL	1.00	\$5.23	5.22
640-032-14-00	555 PADRONE PL	1.00	\$5.23	5.22
640-032-15-00	559 PADRONE PL	1.00	\$5.23	5.22
640-032-18-00	571 PADRONE PL	1.00	\$5.23	5.22
640-032-19-00	575 PADRONE PL	1.00	\$5.23	5.22
640-032-20-00	579 PADRONE PL	1.00	\$5.23	5.22
640-032-21-00	583 PADRONE PL	1.00	\$5.23	5.22
640-032-22-00	587 PADRONE PL	1.00	\$5.23	5.22
640-032-23-00	518 BAYONA LOOP	1.00	\$5.23	5.22
640-032-24-00	516 BAYONA LOOP	1.00	\$5.23	5.22
640-032-25-00	514 BAYONA LOOP	1.00	\$5.23	5.22
640-032-47-00	1102 LOS INDIOS CT	1.00	\$5.23	5.22
640-032-48-00	1100 LOS INDIOS CT	1.00	\$5.23	5.22
640-032-49-00	563 BAYONA LOOP	1.00	\$5.23	5.22
640-032-50-00	565 BAYONA LOOP	1.00	\$5.23	5.22
640-032-51-00	567 BAYONA LOOP	1.00	\$5.23	5.22
640-032-52-00	579 BAYONA LOOP	1.00	\$5.23	5.22
640-032-53-00	581 BAYONA LOOP	1.00	\$5.23	5.22
640-032-54-00	583 BAYONA LOOP	1.00	\$5.23	5.22
640-032-55-00	585 BAYONA LOOP	1.00	\$5.23	5.22
640-032-56-00	587 BAYONA LOOP	1.00	\$5.23	5.22
640-032-57-00	589 BAYONA LOOP	1.00	\$5.23	5.22
640-032-58-00	591 BAYONA LOOP	1.00	\$5.23	5.22
640-032-59-00	593 BAYONA LOOP	1.00	\$5.23	5.22
640-032-63-00	563 PADRONE PL	1.00	\$5.23	5.22
640-032-64-00	567 PADRONE PL	1.00	\$5.23	5.22
640-033-01-00	592 BAYONA LOOP	1.00	\$5.23	5.22
640-033-02-00	590 BAYONA LOOP	1.00	\$5.23	5.22
640-033-03-00	588 BAYONA LOOP	1.00	\$5.23	5.22
640-033-04-00	586 BAYONA LOOP	1.00	\$5.23	5.22
640-033-05-00	584 BAYONA LOOP	1.00	\$5.23	5.22
640-033-06-00	608 ALEJANDRA PL	1.00	\$5.23	5.22
640-033-07-00	604 ALEJANDRA PL	1.00	\$5.23	5.22
640-033-08-00	600 ALEJANDRA PL	1.00	\$5.23	5.22
640-033-09-00	601 ALEJANDRA PL	1.00	\$5.23	5.22



APN	SITUS ADDRESS	EDU	APPLIED RATE	CHARGE
640-033-10-00	605 ALEJANDRA PL	1.00	\$5.23	5.22
640-033-32-00	1168 CALLE FLORECITA	1.00	\$5.23	5.22
640-033-33-00	1164 CALLE FLORECITA	1.00	\$5.23	5.22
640-033-34-00	1160 CALLE FLORECITA	1.00	\$5.23	5.22
640-033-35-00	1156 CALLE FLORECITA	1.00	\$5.23	5.22
640-033-36-00	1152 CALLE FLORECITA	1.00	\$5.23	5.22
640-033-37-00	1148 CALLE FLORECITA	1.00	\$5.23	5.22
640-033-38-00	1144 CALLE FLORECITA	1.00	\$5.23	5.22
640-033-39-00	1140 CALLE FLORECITA	1.00	\$5.23	5.22
640-033-40-00	1136 CALLE FLORECITA	1.00	\$5.23	5.22
640-033-41-00	1132 CALLE FLORECITA	1.00	\$5.23	5.22
640-033-42-00	1128 CALLE FLORECITA	1.00	\$5.23	5.22
640-033-43-00	1124 CALLE FLORECITA	1.00	\$5.23	5.22
640-033-44-00	1120 CALLE FLORECITA	1.00	\$5.23	5.22
640-033-45-00	1116 CALLE FLORECITA	1.00	\$5.23	5.22
640-033-46-00	1112 CALLE FLORECITA	1.00	\$5.23	5.22
640-033-47-00	1108 CALLE FLORECITA	1.00	\$5.23	5.22
640-033-48-00	1104 CALLE FLORECITA	1.00	\$5.23	5.22
640-033-49-00	1100 CALLE FLORECITA	1.00	\$5.23	5.22
640-033-50-00	1101 CORRALES LN	1.00	\$5.23	5.22
640-033-51-00	1105 CORRALES LN	1.00	\$5.23	5.22
640-033-52-00	1109 CORRALES LN	1.00	\$5.23	5.22
640-033-53-00	1113 CORRALES LN	1.00	\$5.23	5.22
640-033-54-00	1117 CORRALES LN	1.00	\$5.23	5.22
640-293-03-00	1025 TIERRA DEL REY	37.80	\$5.23	197.68
640-293-04-00	1045 TIERRA DEL RAY	45.70	\$5.23	239.00
640-293-27-00	1005 TIERRA DEL REY	39.10	\$5.23	204.48
640-293-28-00	1065 TIERRA DEL REY	55.18	\$5.23	288.58
593-360-05-00	1024 ACERO ST	1.00	\$5.23	5.22
593-360-06-00	1030 ACERO ST	1.00	\$5.23	5.22
593-360-01-00	1000 ACERO ST	1.00	\$5.23	5.22
593-360-02-00	1006 ACERO ST	1.00	\$5.23	5.22
593-360-07-00	1036 ACERO ST	1.00	\$5.23	5.22
593-360-08-00	1042 ACERO ST	1.00	\$5.23	5.22
593-360-09-00	1048 ACERO ST	1.00	\$5.23	5.22
593-360-10-00	1049 ACERO ST	1.00	\$5.23	5.22
593-360-11-00	1043 ACERO ST	1.00	\$5.23	5.22
593-360-12-00	1037 ACERO ST	1.00	\$5.23	5.22
593-361-03-00	474 ACERO PL	1.00	\$5.23	5.22
593-361-04-00	478 ACERO PL	1.00	\$5.23	5.22
593-361-05-00	475 ACERO PL	1.00	\$5.23	5.22
593-361-06-00	1072 ACERO ST	1.00	\$5.23	5.22
593-361-07-00	1078 ACERO ST	1.00	\$5.23	5.22
593-361-08-00	1084 ACERO ST	1.00	\$5.23	5.22
593-361-09-00	1090 ACERO ST	1.00	\$5.23	5.22
593-361-10-00	500 ABETO DR	1.00	\$5.23	5.22
593-361-11-00	502 ABETO DR	1.00	\$5.23	5.22
593-361-12-00	504 ABETO DR	1.00	\$5.23	5.22
593-361-13-00	455 ABETO DR	1.00	\$5.23	5.22
593-361-14-00	451 ABETO DR	1.00	\$5.23	5.22
593-361-15-00	454 ABETO DR	1.00	\$5.23	5.22
593-361-16-00	458 ABETO DR	1.00	\$5.23	5.22
593-361-17-00	462 ABETO DR	1.00	\$5.23	5.22
593-361-18-00	1085 ACERO ST	1.00	\$5.23	5.22
640-321-01-00	1101 CAMINO BISCAY	1.00	\$5.23	5.22
640-321-02-00	1105 CAMINO BISCAY	1.00	\$5.23	5.22
640-321-03-00	1109 CAMINO BISCAY	1.00	\$5.23	5.22
640-321-04-00	1113 CAMINO BISCAY	1.00	\$5.23	5.22
640-322-26-00	1195 CAMINO BISCAY	1.00	\$5.23	5.22
640-322-27-00	1197 CAMINO BISCAY	1.00	\$5.23	5.22

APN	SITUS ADDRESS	EDU	APPLIED RATE	CHARGE
640-323-07-00	1180 VIA GOYA	1.00	\$5.23	5.22
640-323-08-00	783 AVENIDA SOLARIA	1.00	\$5.23	5.22
640-323-09-00	787 AVENIDA SOLARIA	1.00	\$5.23	5.22
640-323-10-00	791 AVENIDA SOLARIA	1.00	\$5.23	5.22
640-323-11-00	795 AVENIDA SOLARIA	1.00	\$5.23	5.22
640-323-12-00	799 AVENIDA SOLARIA	1.00	\$5.23	5.22
640-323-13-00	798 AVENIDA SOLARIA	1.00	\$5.23	5.22
640-323-14-00	794 AVENIDA SOLARIA	1.00	\$5.23	5.22
640-323-15-00	790 AVENIDA SOLARIA	1.00	\$5.23	5.22
640-323-16-00	786 AVENIDA SOLARIA	1.00	\$5.23	5.22
640-323-17-00	782 AVENIDA SOLARIA	1.00	\$5.23	5.22
640-323-18-00	778 AVENIDA SOLARIA	1.00	\$5.23	5.22
640-323-19-00	774 AVENIDA SOLARIA	1.00	\$5.23	5.22
640-323-20-00	770 AVENIDA SOLARIA	1.00	\$5.23	5.22
640-323-21-00	763 AVENIDA DE LA BARCA	1.00	\$5.23	5.22
640-323-22-00	767 AVENIDA DE LA BARCA	1.00	\$5.23	5.22
640-323-23-00	771 AVENIDA DE LA BARCA	1.00	\$5.23	5.22
640-323-24-00	775 AVENIDA DE LA BARCA	1.00	\$5.23	5.22
640-323-25-00	779 AVENIDA DE LA BARCA	1.00	\$5.23	5.22
640-323-26-00	783 AVENIDA DE LA BARCA	1.00	\$5.23	5.22
640-323-27-00	787 AVENIDA DE LA BARCA	1.00	\$5.23	5.22
640-323-28-00	791 AVENIDA DE LA BARCA	1.00	\$5.23	5.22
640-323-29-00	795 AVENIDA DE LA BARCA	1.00	\$5.23	5.22
640-323-30-00	799 AVENIDA DE LA BARCA	1.00	\$5.23	5.22
640-323-31-00	798 AVENIDA DE LA BARCA	1.00	\$5.23	5.22
642-410-07-10	715130 CALLEJON CIUDAD	1.00	\$5.23	5.22
642-410-07-11	715131 CALLEJON CIUDAD	1.00	\$5.23	5.22
642-410-07-12	715132 CALLEJON CIUDAD	1.00	\$5.23	5.22
642-410-07-13	715133 CALLEJON CIUDAD	1.00	\$5.23	5.22
642-410-08-01	1350#84 CALLEJON CERVANTES	1.00	\$5.23	5.22
642-410-08-02	1350#85 CALLEJON CERVANTES	1.00	\$5.23	5.22
640-321-05-00	1117 CAMINO BISCAY	1.00	\$5.23	5.22
640-321-06-00	1121 CAMINO BISCAY	1.00	\$5.23	5.22
640-321-07-00	1125 CAMINO BISCAY	1.00	\$5.23	5.22
640-322-05-00	743 AVENIDA SOLARIA	1.00	\$5.23	5.22
640-322-06-00	747 AVENIDA SOLARIA	1.00	\$5.23	5.22
640-322-07-00	751 AVENIDA SOLARIA	1.00	\$5.23	5.22
640-322-08-00	755 AVENIDA SOLARIA	1.00	\$5.23	5.22
640-322-09-00	759 AVENIDA SOLARIA	1.00	\$5.23	5.22
640-322-10-00	762 PLAZA MIRODA	1.00	\$5.23	5.22
640-322-11-00	758 PLAZA MIRODA	1.00	\$5.23	5.22
640-322-12-00	754 PLAZA MIRODA	1.00	\$5.23	5.22
640-322-13-00	750 PLAZA MIRODA	1.00	\$5.23	5.22
640-322-14-00	746 PLAZA MIRODA	1.00	\$5.23	5.22
640-322-15-00	742 PLAZA MIRODA	1.00	\$5.23	5.22
640-322-16-00	743 PLAZA MIRODA	1.00	\$5.23	5.22
640-322-17-00	747 PLAZA MIRODA	1.00	\$5.23	5.22
640-322-18-00	751 PLAZA MIRODA	1.00	\$5.23	5.22
640-322-19-00	755 PLAZA MIRODA	1.00	\$5.23	5.22
640-322-20-00	759 PLAZA MIRODA	1.00	\$5.23	5.22
640-322-21-00	763 PLAZA MIRODA	1.00	\$5.23	5.22
640-322-22-00	1187 CAMINO BISCAY	1.00	\$5.23	5.22
640-322-23-00	1189 CAMINO BISCAY	1.00	\$5.23	5.22
640-322-24-00	1191 CAMINO BISCAY	1.00	\$5.23	5.22
640-322-25-00	1193 CAMINO BISCAY	1.00	\$5.23	5.22
593-361-19-00	467 ACERO PL	1.00	\$5.23	5.22
593-361-20-00	463 ACERO PL	1.00	\$5.23	5.22
593-361-21-00	459 ACERO PL	1.00	\$5.23	5.22
593-361-22-00	455 ACERO PL	1.00	\$5.23	5.22
593-361-23-00	451 ACERO PL	1.00	\$5.23	5.22

APN	SITUS ADDRESS	EDU	APPLIED RATE	CHARGE
593-361-24-00	454 ACERO PL	1.00	\$5.23	5.22
593-361-25-00	458 ACERO PL	1.00	\$5.23	5.22
593-371-64-00	559 PASEO BURGA	1.00	\$5.23	5.22
593-370-01-00	1041 GALDAR PL	1.00	\$5.23	5.22
593-371-13-00	609 SERRANO LN	1.00	\$5.23	5.22
593-371-14-00	611 SERRANO LN	1.00	\$5.23	5.22
593-370-08-00	1050 GALDAR PL	1.00	\$5.23	5.22
593-370-03-00	1045 GALDAR PL	1.00	\$5.23	5.22
593-370-04-00	1047 GALDAR PL	1.00	\$5.23	5.22
593-370-05-00	1049 GALDAR PL	1.00	\$5.23	5.22
593-360-03-00	1012 ACERO ST	1.00	\$5.23	5.22
593-371-17-00	617 SERRANO LN	1.00	\$5.23	5.22
593-370-06-00	1051 GALDAR PL	1.00	\$5.23	5.22
593-370-18-00	1049 ARDILLA PL	1.00	\$5.23	5.22
593-370-09-00	1048 GALDAR PL	1.00	\$5.23	5.22
593-371-16-00	615 SERRANO LN	1.00	\$5.23	5.22
593-370-20-00	1053 ARDILLA PL	1.00	\$5.23	5.22
593-360-04-00	1018 ACERO ST	1.00	\$5.23	5.22
593-370-17-00	1047 ARDILLA PL	1.00	\$5.23	5.22
593-370-21-00	1055 ARDILLA PL	1.00	\$5.23	5.22
593-370-14-00	1041 ARDILLA PL	1.00	\$5.23	5.22
593-370-15-00	1043 ARDILLA PL	1.00	\$5.23	5.22
593-370-19-00	1051 ARDILLA PL	1.00	\$5.23	5.22
593-370-22-00	1052 ARDILLA PL	1.00	\$5.23	5.22
593-370-23-00	1050 ARDILLA PL	1.00	\$5.23	5.22
593-371-41-00	618 SERRANO LN	1.00	\$5.23	5.22
593-371-55-00	599 PASEO ROSAL	1.00	\$5.23	5.22
593-371-42-00	616 SERRANO LN	1.00	\$5.23	5.22
593-371-43-00	614 SERRANO LN	1.00	\$5.23	5.22
593-371-44-00	1048 CAMINO ESPUELAS	1.00	\$5.23	5.22
593-371-47-00	567 PASEO ROSAL	1.00	\$5.23	5.22
593-371-46-00	563 PASEO ROSAL	1.00	\$5.23	5.22
593-371-48-00	571 PASEO ROSAL	1.00	\$5.23	5.22
593-371-50-00	579 PASEO ROSAL	1.00	\$5.23	5.22
593-371-52-00	587 PASEO ROSAL	1.00	\$5.23	5.22
593-371-54-00	595 PASEO ROSAL	1.00	\$5.23	5.22
593-371-56-00	598 PASEO ROSAL	1.00	\$5.23	5.22
593-371-57-00	594 PASEO ROSAL	1.00	\$5.23	5.22
593-371-60-00	582 PASEO ROSAL	1.00	\$5.23	5.22
593-371-61-00	578 PASEO ROSAL	1.00	\$5.23	5.22
593-371-62-00	574 PASEO ROSAL	1.00	\$5.23	5.22
593-370-45-00	512 PASEO ROSAL	1.00	\$5.23	5.22
593-370-46-00	508 PASEO ROSAL	1.00	\$5.23	5.22
593-143-11-00	513 LAS ESTANCIAS DR	1.00	\$5.23	5.22
593-143-12-00	1117 MAJESTAD LN	1.00	\$5.23	5.22
593-143-13-00	1115 MAJESTAD LN	1.00	\$5.23	5.22
593-370-47-00	504 PASEO ROSAL	1.00	\$5.23	5.22
593-370-48-00	500 PASEO ROSAL	1.00	\$5.23	5.22
593-371-01-00	555 PASEO ROSAL	1.00	\$5.23	5.22
593-371-02-00	559 PASEO ROSAL	1.00	\$5.23	5.22
593-143-18-00	1105 MAJESTAD LN	1.00	\$5.23	5.22
593-380-20-00	886 PADERA CT	1.00	\$5.23	5.22
593-380-21-00	882 PADERA CT	1.00	\$5.23	5.22
640-021-01-00	696 AYAMONTE WAY	1.00	\$5.23	5.22
640-021-02-00	694 AYAMONTE WAY	1.00	\$5.23	5.22
640-021-03-00	692 AYAMONTE WAY	1.00	\$5.23	5.22
640-021-04-00	690 AYAMONTE WAY	1.00	\$5.23	5.22
640-021-05-00	688 AYAMONTE WAY	1.00	\$5.23	5.22
640-021-06-00	686 AYAMONTE WAY	1.00	\$5.23	5.22
640-021-07-00	684 AYAMONTE WAY	1.00	\$5.23	5.22

APN	SITUS ADDRESS	EDU	APPLIED RATE	CHARGE
640-021-08-00	682 AYAMONTE WAY	1.00	\$5.23	5.22
640-021-10-00	825 MAZAGON LN	1.00	\$5.23	5.22
640-021-11-00	827 MAZAGON LN	1.00	\$5.23	5.22
640-021-12-00	826 VERIN LN	1.00	\$5.23	5.22
640-021-13-00	824 VERIN LN	1.00	\$5.23	5.22
640-021-17-00	810 VERIN LN	1.00	\$5.23	5.22
640-021-18-00	808 VERIN LN	1.00	\$5.23	5.22
640-021-19-00	806 VERIN LN	1.00	\$5.23	5.22
640-021-20-00	804 VERIN LN	1.00	\$5.23	5.22
640-021-21-00	802 VERIN LN	1.00	\$5.23	5.22
640-021-22-00	801 VERIN LN	1.00	\$5.23	5.22
640-021-23-00	803 VERIN LN	1.00	\$5.23	5.22
640-021-45-00	847 VERIN LN	1.00	\$5.23	5.22
640-021-46-00	849 VERIN LN	1.00	\$5.23	5.22
640-021-47-00	851 VERIN LN	1.00	\$5.23	5.22
640-021-48-00	853 VERIN LN	1.00	\$5.23	5.22
640-021-49-00	855 VERIN LN	1.00	\$5.23	5.22
640-021-50-00	681 AYAMONTE WAY	1.00	\$5.23	5.22
640-021-51-00	683 AYAMONTE WAY	1.00	\$5.23	5.22
640-021-52-00	685 AYAMONTE WAY	1.00	\$5.23	5.22
640-021-53-00	687 AYAMONTE WAY	1.00	\$5.23	5.22
640-021-54-00	689 AYAMONTE WAY	1.00	\$5.23	5.22
640-021-55-00	691 AYAMONTE WAY	1.00	\$5.23	5.22
640-021-56-00	693 AYAMONTE WAY	1.00	\$5.23	5.22
640-021-57-00	695 AYAMONTE WAY	1.00	\$5.23	5.22
640-021-58-00	697 AYAMONTE WAY	1.00	\$5.23	5.22
640-021-59-00	680 AYAMONTE WAY	1.00	\$5.23	5.22
640-021-60-00	816 VERIN LN	1.00	\$5.23	5.22
640-021-61-00	814 VERIN LN	1.00	\$5.23	5.22
640-021-62-00	812 VERIN LN	1.00	\$5.23	5.22
640-022-01-00	829 MAZAGON LN	1.00	\$5.23	5.22
640-022-02-00	831 MAZAGON LN	1.00	\$5.23	5.22
640-022-03-00	833 MAZAGON LN	1.00	\$5.23	5.22
640-022-04-00	835 MAZAGON LN	1.00	\$5.23	5.22
640-022-05-00	837 MAZAGON LN	1.00	\$5.23	5.22
640-022-27-00	691 CAZORLA AVE	1.00	\$5.23	5.22
640-022-28-00	693 CAZORLA AVE	1.00	\$5.23	5.22
640-022-29-00	695 CAZORLA AVE	1.00	\$5.23	5.22
640-022-30-00	697 CAZORLA AVE	1.00	\$5.23	5.22
640-022-31-00	699 CAZORLA AVE	1.00	\$5.23	5.22
640-022-32-00	698 CAZORLA AVE	1.00	\$5.23	5.22
640-022-33-00	696 CAZORLA AVE	1.00	\$5.23	5.22
640-022-34-00	694 CAZORLA AVE	1.00	\$5.23	5.22
640-022-35-00	692 CAZORLA AVE	1.00	\$5.23	5.22
640-022-36-00	690 CAZORLA AVE	1.00	\$5.23	5.22
640-022-37-00	688 CAZORLA AVE	1.00	\$5.23	5.22
640-022-38-00	686 CAZORLA AVE	1.00	\$5.23	5.22
640-022-39-00	684 CAZORLA AVE	1.00	\$5.23	5.22
640-022-40-00	682 CAZORLA AVE	1.00	\$5.23	5.22
640-022-41-00	680 CAZORLA AVE	1.00	\$5.23	5.22
640-022-42-00	681 ARGA PL	1.00	\$5.23	5.22
640-022-43-00	683 ARGA PL	1.00	\$5.23	5.22
640-022-44-00	685 ARGA PL	1.00	\$5.23	5.22
640-022-45-00	687 ARGA PL	1.00	\$5.23	5.22
640-022-46-00	689 ARGA PL	1.00	\$5.23	5.22
640-022-47-00	691 ARGA PL	1.00	\$5.23	5.22
640-022-48-00	693 ARGA PL	1.00	\$5.23	5.22
640-022-49-00	695 ARGA PL	1.00	\$5.23	5.22
640-022-50-00	697 ARGA PL	1.00	\$5.23	5.22
640-022-51-00	698 ARGA PL	1.00	\$5.23	5.22

APN	SITUS ADDRESS	EDU	APPLIED RATE	CHARGE
640-023-13-00	674 MARCILLA WAY	1.00	\$5.23	5.22
640-023-14-00	857 VERIN LN	1.00	\$5.23	5.22
640-023-15-00	859 VERIN LN	1.00	\$5.23	5.22
640-023-16-00	861 VERIN LN	1.00	\$5.23	5.22
640-023-17-00	863 VERIN LN	1.00	\$5.23	5.22
640-023-18-00	865 VERIN LN	1.00	\$5.23	5.22
640-023-19-00	867 VERIN LN	1.00	\$5.23	5.22
640-023-20-00	869 VERIN LN	1.00	\$5.23	5.22
640-023-21-00	871 VERIN LN	1.00	\$5.23	5.22
640-023-22-00	873 VERIN LN	1.00	\$5.23	5.22
640-023-23-00	875 VERIN LN	1.00	\$5.23	5.22
640-023-24-00	879 VERIN LN	1.00	\$5.23	5.22
640-023-25-00	881 VERIN LN	1.00	\$5.23	5.22
640-023-26-00	883 VERIN LN	1.00	\$5.23	5.22
640-023-27-00	885 VERIN LN	1.00	\$5.23	5.22
640-023-28-00	887 VERIN LN	1.00	\$5.23	5.22
640-023-29-00	889 VERIN LN	1.00	\$5.23	5.22
640-023-30-00	890 VERIN LN	1.00	\$5.23	5.22
640-023-31-00	888 VERIN LN	1.00	\$5.23	5.22
640-023-32-00	886 VERIN LN	1.00	\$5.23	5.22
640-023-33-00	884 VERIN LN	1.00	\$5.23	5.22
640-023-34-00	882 VERIN LN	1.00	\$5.23	5.22
640-023-35-00	880 VERIN LN	1.00	\$5.23	5.22
640-293-06-00	1040201 TIERRA DEL REY	15.40	\$5.23	80.54
640-293-12-00	860 AMENA CT	16.60	\$5.23	86.80
640-293-15-00	864-70 AMENA CT	20.80	\$5.23	108.78
640-293-16-00	865 AMENA CT	13.20	\$5.23	69.02
640-293-17-00	870 CANARIOS CT	11.40	\$5.23	59.62
640-293-23-00	1000-20 TIERRA DEL REY	54.00	\$5.23	282.42
640-293-26-00	880 CANARIOS CT	19.00	\$5.23	99.36
640-310-16-00	974 NORELLA ST	1.00	\$5.23	5.22
640-310-17-00	970 NORELLA ST	1.00	\$5.23	5.22
640-310-18-00	968 NORELLA ST	1.00	\$5.23	5.22
640-310-19-00	964 NORELLA ST	1.00	\$5.23	5.22
640-310-20-00	960 NORELLA ST	1.00	\$5.23	5.22
640-310-21-00	958 NORELLA ST	1.00	\$5.23	5.22
640-310-22-00	954 NORELLA ST	1.00	\$5.23	5.22
640-310-23-00	950 NORELLA ST	1.00	\$5.23	5.22
640-310-24-00	948 NORELLA ST	1.00	\$5.23	5.22
640-310-25-00	944 NORELLA ST	1.00	\$5.23	5.22
640-310-26-00	940 NORELLA ST	1.00	\$5.23	5.22
640-310-27-00	938 NORELLA ST	1.00	\$5.23	5.22
640-310-28-00	934 NORELLA ST	1.00	\$5.23	5.22
640-310-29-00	930 NORELLA ST	1.00	\$5.23	5.22
640-310-30-00	928 NORELLA ST	1.00	\$5.23	5.22
640-310-31-00	924 NORELLA ST	1.00	\$5.23	5.22
640-310-32-00	920 NORELLA ST	1.00	\$5.23	5.22
640-310-33-00	918 NORELLA ST	1.00	\$5.23	5.22
640-310-34-00	914 NORELLA ST	1.00	\$5.23	5.22
640-310-35-00	910 NORELLA ST	1.00	\$5.23	5.22
640-310-36-00	908 NORELLA ST	1.00	\$5.23	5.22
640-310-37-00	904 NORELLA ST	1.00	\$5.23	5.22
640-310-38-00	900 NORELLA ST	1.00	\$5.23	5.22
640-310-60-00	728 ESLA DR	1.00	\$5.23	5.22
640-310-61-00	724 ESLA DR	1.00	\$5.23	5.22
640-310-62-00	720 ESLA DR	1.00	\$5.23	5.22
640-310-63-00	716 ESLA DR	1.00	\$5.23	5.22
640-310-64-00	712 ESLA DR	1.00	\$5.23	5.22
640-310-65-00	708 ESLA DR	1.00	\$5.23	5.22
640-310-66-00	704 ESLA DR	1.00	\$5.23	5.22

APN	SITUS ADDRESS	EDU	APPLIED RATE	CHARGE
640-310-67-00	700 ESLA DR	1.00	\$5.23	5.22
640-310-68-00	701 GREDOS PL	1.00	\$5.23	5.22
640-310-69-00	705 GREDOS PL	1.00	\$5.23	5.22
640-310-70-00	709 GREDOS PL	1.00	\$5.23	5.22
640-310-71-00	713 GREDOS PL	1.00	\$5.23	5.22
640-310-72-00	717 GREDOS PL	1.00	\$5.23	5.22
640-310-73-00	721 GREDOS PL	1.00	\$5.23	5.22
640-310-74-00	725 GREDOS PL	1.00	\$5.23	5.22
640-310-75-00	724 GREDOS PL	1.00	\$5.23	5.22
640-310-76-00	720 GREDOS PL	1.00	\$5.23	5.22
640-310-77-00	716 GREDOS PL	1.00	\$5.23	5.22
640-310-78-00	712 GREDOS PL	1.00	\$5.23	5.22
640-310-79-00	708 GREDOS PL	1.00	\$5.23	5.22
640-310-80-00	704 GREDOS PL	1.00	\$5.23	5.22
640-310-81-00	700 GREDOS PL	1.00	\$5.23	5.22
640-310-82-00	701 MARTOS PL	1.00	\$5.23	5.22
640-310-83-00	705 MARTOS PL	1.00	\$5.23	5.22
640-310-84-00	709 MARTOS PL	1.00	\$5.23	5.22
640-311-15-00	728 DUORO DR	1.00	\$5.23	5.22
640-311-16-00	726 DUORO DR	1.00	\$5.23	5.22
640-311-17-00	724 DUORO DR	1.00	\$5.23	5.22
640-311-18-00	722 DUORO DR	1.00	\$5.23	5.22
640-311-19-00	720 DUORO DR	1.00	\$5.23	5.22
640-311-20-00	718 DUORO DR	1.00	\$5.23	5.22
640-311-21-00	716 DUORO DR	1.00	\$5.23	5.22
640-311-22-00	714 DUORO DR	1.00	\$5.23	5.22
640-311-23-00	712 DUORO DR	1.00	\$5.23	5.22
640-311-24-00	710 DUORO DR	1.00	\$5.23	5.22
640-311-25-00	708 DUORO DR	1.00	\$5.23	5.22
640-311-26-00	706 DUORO DR	1.00	\$5.23	5.22
640-311-27-00	704 DUORO DR	1.00	\$5.23	5.22
640-311-28-00	702 DUORO DR	1.00	\$5.23	5.22
640-311-29-00	700 DUORO DR	1.00	\$5.23	5.22
640-311-30-00	701 DUORO DR	1.00	\$5.23	5.22
640-311-31-00	703 DUORO DR	1.00	\$5.23	5.22
640-311-32-00	705 DUORO DR	1.00	\$5.23	5.22
640-311-33-00	707 DUORO DR	1.00	\$5.23	5.22
640-311-34-00	709 DUORO DR	1.00	\$5.23	5.22
640-311-35-00	711 DUORO DR	1.00	\$5.23	5.22
640-311-36-00	713 DUORO DR	1.00	\$5.23	5.22
640-311-37-00	715 DUORO DR	1.00	\$5.23	5.22
640-311-59-00	732 CARDONA AVE	1.00	\$5.23	5.22
640-311-60-00	728 CARDONA AVE	1.00	\$5.23	5.22
640-311-61-00	724 CARDONA AVE	1.00	\$5.23	5.22
640-311-62-00	720 CARDONA AVE	1.00	\$5.23	5.22
640-311-63-00	716 CARDONA AVE	1.00	\$5.23	5.22
640-311-64-00	712 CARDONA AVE	1.00	\$5.23	5.22
640-311-65-00	708 CARDONA AVE	1.00	\$5.23	5.22
640-311-66-00	704 CARDONA AVE	1.00	\$5.23	5.22
640-311-67-00	700 CARDONA AVE	1.00	\$5.23	5.22
640-311-68-00	701 CARDONA AVE	1.00	\$5.23	5.22
640-311-69-00	705 CARDONA AVE	1.00	\$5.23	5.22
640-311-70-00	709 CARDONA AVE	1.00	\$5.23	5.22
640-311-71-00	713 CARDONA AVE	1.00	\$5.23	5.22
640-311-72-00	717 CARDONA AVE	1.00	\$5.23	5.22
640-311-73-00	749 CARDONA AVE	1.00	\$5.23	5.22
640-311-74-00	753 CARDONA AVE	1.00	\$5.23	5.22
640-311-75-00	757 CARDONA AVE	1.00	\$5.23	5.22
640-311-76-00	761 CARDONA AVE	1.00	\$5.23	5.22
640-330-02-02	997 CAMINITO ESTRELLA	1.00	\$5.23	5.22

APN	SITUS ADDRESS	EDU	APPLIED RATE	CHARGE
640-330-02-03	995 CAMINITO ESTRELLA	1.00	\$5.23	5.22
640-330-02-04	993 CAMINITO ESTRELLA	1.00	\$5.23	5.22
640-330-02-05	991 CAMINITO ESTRELLA	1.00	\$5.23	5.22
640-330-02-06	989 CAMINITO ESTRELLA	1.00	\$5.23	5.22
640-330-02-07	987 CAMINITO ESTRELLA	1.00	\$5.23	5.22
640-330-03-01	985 CAMINITO ESTRELLA	1.00	\$5.23	5.22
640-330-03-02	983 CAMINITO ESTRELLA	1.00	\$5.23	5.22
640-330-03-03	981 CAMINITO ESTRELLA	1.00	\$5.23	5.22
640-330-03-04	979 CAMINITO ESTRELLA	1.00	\$5.23	5.22
640-330-03-05	977 CAMINITO ESTRELLA	1.00	\$5.23	5.22
640-330-03-06	975 CAMINITO ESTRELLA	1.00	\$5.23	5.22
640-330-03-07	973 CAMINITO ESTRELLA	1.00	\$5.23	5.22
640-330-03-08	971 CAMINITO ESTRELLA	1.00	\$5.23	5.22
640-330-04-01	969 CAMINITO ESTRELLA	1.00	\$5.23	5.22
640-330-04-02	967 CAMINITO ESTRELLA	1.00	\$5.23	5.22
640-330-04-03	965 CAMINITO ESTRELLA	1.00	\$5.23	5.22
640-330-04-04	963 CAMINITO ESTRELLA	1.00	\$5.23	5.22
640-330-04-05	961 CAMINITO ESTRELLA	1.00	\$5.23	5.22
640-330-04-06	959 CAMINITO ESTRELLA	1.00	\$5.23	5.22
640-330-04-07	957 CAMINITO ESTRELLA	1.00	\$5.23	5.22
640-330-04-08	955 CAMINITO ESTRELLA	1.00	\$5.23	5.22
640-330-05-01	947 CAMINITO ESTRELLA	1.00	\$5.23	5.22
640-330-11-04	835 CAMINITO ESTRELLA	1.00	\$5.23	5.22
640-330-11-05	833 CAMINITO ESTRELLA	1.00	\$5.23	5.22
640-330-11-06	831 CAMINITO ESTRELLA	1.00	\$5.23	5.22
640-330-11-07	829 CAMINITO ESTRELLA	1.00	\$5.23	5.22
640-330-12-01	827 CAMINITO ESTRELLA	1.00	\$5.23	5.22
640-330-12-02	825 CAMINITO ESTRELLA	1.00	\$5.23	5.22
640-330-12-03	823 CAMINITO ESTRELLA	1.00	\$5.23	5.22
640-330-12-04	821 CAMINITO ESTRELLA	1.00	\$5.23	5.22
640-330-12-05	819 CAMINITO ESTRELLA	1.00	\$5.23	5.22
640-330-12-06	817 CAMINITO ESTRELLA	1.00	\$5.23	5.22
640-330-12-07	815 CAMINITO ESTRELLA	1.00	\$5.23	5.22
640-330-13-01	813 CAMINITO ESTRELLA	1.00	\$5.23	5.22
640-330-13-02	811 CAMINITO ESTRELLA	1.00	\$5.23	5.22
640-330-13-03	809 CAMINITO ESTRELLA	1.00	\$5.23	5.22
640-330-13-04	807 CAMINITO ESTRELLA	1.00	\$5.23	5.22
640-330-13-05	805 CAMINITO ESTRELLA	1.00	\$5.23	5.22
640-330-13-06	803 CAMINITO ESTRELLA	1.00	\$5.23	5.22
640-330-13-07	801 CAMINITO ESTRELLA	1.00	\$5.23	5.22
640-330-14-01	793 CAMINITO ESTRELLA	1.00	\$5.23	5.22
640-330-14-02	791 CAMINITO ESTRELLA	1.00	\$5.23	5.22
640-330-14-03	789 CAMINITO ESTRELLA	1.00	\$5.23	5.22
640-330-14-04	787 CAMINITO ESTRELLA	1.00	\$5.23	5.22
640-330-14-05	785 CAMINITO ESTRELLA	1.00	\$5.23	5.22
640-330-14-06	783 CAMINITO ESTRELLA	1.00	\$5.23	5.22
640-330-14-07	781 CAMINITO ESTRELLA	1.00	\$5.23	5.22
640-330-17-05	737 CAMINITO ESTRELLA	1.00	\$5.23	5.22
640-330-17-06	735 CAMINITO ESTRELLA	1.00	\$5.23	5.22
640-330-17-07	733 CAMINITO ESTRELLA	1.00	\$5.23	5.22
640-330-18-01	731 CAMINITO ESTRELLA	1.00	\$5.23	5.22
640-330-18-02	729 CAMINITO ESTRELLA	1.00	\$5.23	5.22
640-330-18-03	727 CAMINITO ESTRELLA	1.00	\$5.23	5.22
640-330-18-04	725 CAMINITO ESTRELLA	1.00	\$5.23	5.22
640-330-18-05	723 CAMINITO ESTRELLA	1.00	\$5.23	5.22
640-330-18-06	721 CAMINITO ESTRELLA	1.00	\$5.23	5.22
640-330-18-07	719 CAMINITO ESTRELLA	1.00	\$5.23	5.22
640-330-18-08	717 CAMINITO ESTRELLA	1.00	\$5.23	5.22
640-330-19-01	715 CAMINITO ESTRELLA	1.00	\$5.23	5.22
640-330-19-02	713 CAMINITO ESTRELLA	1.00	\$5.23	5.22



APN	SITUS ADDRESS	EDU	APPLIED RATE	CHARGE
640-330-19-03	711 CAMINITO ESTRELLA	1.00	\$5.23	5.22
640-330-19-04	709 CAMINITO ESTRELLA	1.00	\$5.23	5.22
640-330-19-05	707 CAMINITO ESTRELLA	1.00	\$5.23	5.22
640-330-19-06	705 CAMINITO ESTRELLA	1.00	\$5.23	5.22
640-330-19-07	703 CAMINITO ESTRELLA	1.00	\$5.23	5.22
640-330-19-08	701 CAMINITO ESTRELLA	1.00	\$5.23	5.22
640-330-20-01	748 CAMINITO ESTRELLA	1.00	\$5.23	5.22
640-330-20-02	750 CAMINITO ESTRELLA	1.00	\$5.23	5.22
640-330-20-03	752 CAMINITO ESTRELLA	1.00	\$5.23	5.22
640-330-20-04	754 CAMINITO ESTRELLA	1.00	\$5.23	5.22
640-330-23-06	852 CAMINITO ESTRELLA	1.00	\$5.23	5.22
640-330-24-01	926 CAMINITO ESTRELLA	1.00	\$5.23	5.22
640-330-24-02	928 CAMINITO ESTRELLA	1.00	\$5.23	5.22
640-330-24-03	930 CAMINITO ESTRELLA	1.00	\$5.23	5.22
640-330-24-04	932 CAMINITO ESTRELLA	1.00	\$5.23	5.22
640-330-24-05	934 CAMINITO ESTRELLA	1.00	\$5.23	5.22
640-330-24-06	936 CAMINITO ESTRELLA	1.00	\$5.23	5.22
640-330-24-07	938 CAMINITO ESTRELLA	1.00	\$5.23	5.22
640-330-25-01	940 CAMINITO ESTRELLA	1.00	\$5.23	5.22
640-330-25-02	942 CAMINITO ESTRELLA	1.00	\$5.23	5.22
640-330-25-03	944 CAMINITO ESTRELLA	1.00	\$5.23	5.22
640-330-25-04	946 CAMINITO ESTRELLA	1.00	\$5.23	5.22
640-330-25-05	948 CAMINITO ESTRELLA	1.00	\$5.23	5.22
640-330-25-06	950 CAMINITO ESTRELLA	1.00	\$5.23	5.22
640-330-25-07	952 CAMINITO ESTRELLA	1.00	\$5.23	5.22
640-330-25-08	954 CAMINITO ESTRELLA	1.00	\$5.23	5.22
640-330-26-01	956 CAMINITO ESTRELLA	1.00	\$5.23	5.22
640-330-26-02	958 CAMINITO ESTRELLA	1.00	\$5.23	5.22
640-330-26-03	960 CAMINITO ESTRELLA	1.00	\$5.23	5.22
640-330-26-04	962 CAMINITO ESTRELLA	1.00	\$5.23	5.22
640-330-26-05	964 CAMINITO ESTRELLA	1.00	\$5.23	5.22
640-330-26-06	966 CAMINITO ESTRELLA	1.00	\$5.23	5.22
640-330-26-07	968 CAMINITO ESTRELLA	1.00	\$5.23	5.22
640-330-26-08	970 CAMINITO ESTRELLA	1.00	\$5.23	5.22
640-330-27-01	972 CAMINITO ESTRELLA	1.00	\$5.23	5.22
640-330-43-09	857 CAMINITO ESTRELLA	1.00	\$5.23	5.22
640-330-44-01	855 CAMINITO ESTRELLA	1.00	\$5.23	5.22
640-330-44-02	853 CAMINITO ESTRELLA	1.00	\$5.23	5.22
640-330-44-03	851 CAMINITO ESTRELLA	1.00	\$5.23	5.22
640-330-44-04	849 CAMINITO ESTRELLA	1.00	\$5.23	5.22
640-330-44-05	847 CAMINITO ESTRELLA	1.00	\$5.23	5.22
640-330-44-06	845 CAMINITO ESTRELLA	1.00	\$5.23	5.22
640-330-44-07	843 CAMINITO ESTRELLA	1.00	\$5.23	5.22
642-380-04-01	1393#01 SERENA CIR	1.00	\$5.23	5.22
642-380-04-02	1393#02 SERENA CIR	1.00	\$5.23	5.22
593-380-22-00	874 PADERA CT	1.00	\$5.23	5.22
593-380-23-00	513 PADERA WAY	1.00	\$5.23	5.22
593-380-24-00	519 PADERA WAY	1.00	\$5.23	5.22
593-380-25-00	501 HUERTO PL	1.00	\$5.23	5.22
593-380-26-00	837 CALLE LAGASCA	1.00	\$5.23	5.22
593-380-27-00	839 CALLE LAGASCA	1.00	\$5.23	5.22
593-380-28-00	840 CALLE LAGASCA	1.00	\$5.23	5.22
593-380-29-00	838 CALLE LAGASCA	1.00	\$5.23	5.22
593-380-30-00	518 PADERA WAY	1.00	\$5.23	5.22
593-380-31-00	512 PADERA WAY	1.00	\$5.23	5.22
593-380-32-00	506 PADERA WAY	1.00	\$5.23	5.22
593-380-33-00	500 PADERA WAY	1.00	\$5.23	5.22
593-381-01-00	899 PADERA CT	1.00	\$5.23	5.22
593-381-02-00	898 PADERA CT	1.00	\$5.23	5.22
593-381-03-00	894 PADERA CT	1.00	\$5.23	5.22



APN	SITUS ADDRESS	EDU	APPLIED RATE	CHARGE
593-381-04-00	525 PADERA WAY	1.00	\$5.23	5.22
593-381-05-00	871 LAGASCA PL	1.00	\$5.23	5.22
593-381-06-00	873 LAGASCA PL	1.00	\$5.23	5.22
593-381-07-00	881 LAGASCA PL	1.00	\$5.23	5.22
593-381-08-00	883 LAGASCA PL	1.00	\$5.23	5.22
593-381-09-00	885 LAGASCA PL	1.00	\$5.23	5.22
593-381-10-00	887 LAGASCA PL	1.00	\$5.23	5.22
593-381-11-00	889 LAGASCA PL	1.00	\$5.23	5.22
593-381-33-00	542 HUERTO PL	1.00	\$5.23	5.22
593-381-34-00	542 PADERA WAY	1.00	\$5.23	5.22
593-381-35-00	536 PADERA WAY	1.00	\$5.23	5.22
593-381-36-00	530 PADERA WAY	1.00	\$5.23	5.22
593-381-37-00	524 PADERA WAY	1.00	\$5.23	5.22
593-382-01-00	536 HUERTO PL	1.00	\$5.23	5.22
593-382-02-00	530 HUERTO PL	1.00	\$5.23	5.22
593-382-03-00	824 CALLE LAGASCA	1.00	\$5.23	5.22
593-382-04-00	822 CALLE LAGASCA	1.00	\$5.23	5.22
593-382-05-00	820 CALLE LAGASCA	1.00	\$5.23	5.22
593-382-06-00	818 CALLE LAGASCA	1.00	\$5.23	5.22
593-382-07-00	816 CALLE LAGASCA	1.00	\$5.23	5.22
593-382-08-00	814 CALLE LAGASCA	1.00	\$5.23	5.22
593-382-09-00	812 CALLE LAGASCA	1.00	\$5.23	5.22
593-382-10-00	810 CALLE LAGASCA	1.00	\$5.23	5.22
593-382-11-00	808 CALLE LAGASCA	1.00	\$5.23	5.22
593-382-12-00	806 CALLE LAGASCA	1.00	\$5.23	5.22
593-382-13-00	804 CALLE LAGASCA	1.00	\$5.23	5.22
593-382-14-00	802 CALLE LAGASCA	1.00	\$5.23	5.22
593-382-15-00	800 CALLE LAGASCA	1.00	\$5.23	5.22
593-382-16-00	801 CALLE LAGASCA	1.00	\$5.23	5.22
593-382-17-00	803 CALLE LAGASCA	1.00	\$5.23	5.22
593-382-18-00	805 CALLE LAGASCA	1.00	\$5.23	5.22
593-400-01-00	707 TERRA NOVA DR	1.00	\$5.23	5.22
593-400-02-00	713 TERRA NOVA DR	1.00	\$5.23	5.22
593-400-24-00	525 DEL CORRO CT	1.00	\$5.23	5.22
593-400-25-00	524 DEL CORRO CT	1.00	\$5.23	5.22
593-400-26-00	522 DEL CORRO CT	1.00	\$5.23	5.22
593-400-27-00	500 DEL CORRO CT	1.00	\$5.23	5.22
593-401-01-00	701 TERRA NOVA DR	1.00	\$5.23	5.22
593-401-02-00	520 DEL CORRO CT	1.00	\$5.23	5.22
593-401-03-00	518 DEL CORRO CT	1.00	\$5.23	5.22
593-401-04-00	516 DEL CORRO CT	1.00	\$5.23	5.22
593-401-05-00	514 DEL CORRO CT	1.00	\$5.23	5.22
593-401-06-00	727 DEL CORRO PL	1.00	\$5.23	5.22
593-401-07-00	731 DEL CORRO PL	1.00	\$5.23	5.22
593-401-08-00	735 DEL CORRO PL	1.00	\$5.23	5.22
593-401-09-00	740 DEL CORRO PL	1.00	\$5.23	5.22
593-401-10-00	736 DEL CORRO PL	1.00	\$5.23	5.22
593-401-11-00	732 DEL CORRO PL	1.00	\$5.23	5.22
593-401-12-00	728 DEL CORRO PL	1.00	\$5.23	5.22
593-401-13-00	724 DEL CORRO PL	1.00	\$5.23	5.22
593-401-14-00	720 DEL CORRO PL	1.00	\$5.23	5.22
593-401-15-00	506 DEL CORRO CT	1.00	\$5.23	5.22
593-401-16-00	501 PLAZA DEL CID	1.00	\$5.23	5.22
593-401-17-00	509 PLAZA DEL CID	1.00	\$5.23	5.22
593-401-18-00	517 PLAZA DEL CID	1.00	\$5.23	5.22
593-401-19-00	525 PLAZA DEL CID	1.00	\$5.23	5.22
593-401-20-00	533 PLAZA DEL CID	1.00	\$5.23	5.22
593-401-21-00	541 PLAZA DEL CID CT	1.00	\$5.23	5.22
640-292-50-00	895 H ST EAST	211.50	\$5.23	1,106.14
593-392-20-00	425 MILAGROSA CIR	1.00	\$5.23	5.22

APN	SITUS ADDRESS	EDU	APPLIED RATE	CHARGE
640-293-31-00	1059 TIERRA DEL REY	44.80	\$5.23	234.30
640-293-32-01	1061100 TIERRA DEL REY	1.11	\$5.23	5.80
640-293-32-02	1061101 TIERRA DEL REY	1.11	\$5.23	5.80
640-293-32-03	1061102 TIERRA DEL REY	1.11	\$5.23	5.80
640-293-32-04	1061103 TIERRA DEL REY	1.11	\$5.23	5.80
640-293-32-05	1061104 TIERRA DEL REY	1.11	\$5.23	5.80
640-293-32-06	1061105 TIERRA DEL REY	1.11	\$5.23	5.80
640-293-32-07	1061200 TIERRA DEL REY	1.11	\$5.23	5.80
640-293-32-08	1061201 TIERRA DEL REY	1.11	\$5.23	5.80
640-293-32-09	1061202 TIERRA DEL REY	1.11	\$5.23	5.80
640-293-32-10	1061203 TIERRA DEL REY	1.11	\$5.23	5.80
640-293-32-11	1061204 TIERRA DEL REY	1.11	\$5.23	5.80
640-293-32-12	1061205 TIERRA DEL REY	1.11	\$5.23	5.80
642-410-01-21	1370#21 CALLEJON MONTEFRIO	1.00	\$5.23	5.22
642-410-01-22	1370#22 CALLEJON MONTEFRIO	1.00	\$5.23	5.22
642-410-01-23	1370#23 CALLEJON MONTEFRIO	1.00	\$5.23	5.22
642-410-01-24	1370#24 CALLEJON MONTEFRIO	1.00	\$5.23	5.22
642-410-03-01	1370#59 CALLEJON PALACIOS	1.00	\$5.23	5.22
642-410-03-02	1370#60 CALLEJON PALACIOS	1.00	\$5.23	5.22
642-410-03-03	1370#61 CALLEJON PALACIOS	1.00	\$5.23	5.22
642-410-03-04	1370#62 CALLEJON PALACIOS	1.00	\$5.23	5.22
642-410-03-05	1370#63 CALLEJON PALACIOS	1.00	\$5.23	5.22
642-410-03-06	1360#64 CALLEJON PALACIOS	1.00	\$5.23	5.22
642-410-03-07	1360#65 CALLEJON PALACIOS	1.00	\$5.23	5.22
642-410-03-08	1360#66 CALLEJON PALACIOS	1.00	\$5.23	5.22
642-410-03-09	1360#67 CALLEJON PALACIOS	1.00	\$5.23	5.22
642-410-03-10	1360#68 CALLEJON PALACIOS	1.00	\$5.23	5.22
642-410-03-11	1350#69 CALLEJON PALACIOS	1.00	\$5.23	5.22
642-410-03-12	1350#70 CALLEJON PALACIOS	1.00	\$5.23	5.22
642-410-03-13	1350#71 CALLEJON PALACIOS	1.00	\$5.23	5.22
642-410-03-14	1350#72 CALLEJON PALACIOS	1.00	\$5.23	5.22
642-410-03-15	1350#73 CALLEJON PALACIOS	1.00	\$5.23	5.22
642-410-03-16	1355#74 CALLEJON PALACIOS	1.00	\$5.23	5.22
642-410-03-17	1355#75 CALLEJON PALACIOS	1.00	\$5.23	5.22
642-410-03-18	1355#76 CALLEJON PALACIOS	1.00	\$5.23	5.22
642-410-03-19	1355#77 CALLEJON PALACIOS	1.00	\$5.23	5.22
642-410-08-03	1350#86 CALLEJON CERVANTES	1.00	\$5.23	5.22
642-410-08-04	1350#87 CALLEJON CERVANTES	1.00	\$5.23	5.22
642-410-08-05	1350#88 CALLEJON CERVANTES	1.00	\$5.23	5.22
642-410-08-06	730#89 CALLEJON CIUDAD	1.00	\$5.23	5.22
642-410-08-07	730#90 CALLEJON CIUDAD	1.00	\$5.23	5.22
642-410-08-08	730#91 CALLEJON CIUDAD	1.00	\$5.23	5.22
642-410-08-09	730#92 CALLEJON CIUDAD	1.00	\$5.23	5.22
642-410-08-10	730#93 CALLEJON CIUDAD	1.00	\$5.23	5.22
642-410-08-11	720#94 CALLEJON CIUDAD	1.00	\$5.23	5.22
642-410-08-12	720#95 CALLEJON CIUDAD	1.00	\$5.23	5.22
642-410-08-13	720#96 CALLEJON CIUDAD	1.00	\$5.23	5.22
642-410-08-14	710#97 CALLEJON CIUDAD	1.00	\$5.23	5.22
642-410-08-15	710#98 CALLEJON CIUDAD	1.00	\$5.23	5.22
642-410-08-16	710#99 CALLEJON CIUDAD	1.00	\$5.23	5.22
642-410-08-17	700100 CALLEJON CIUDAD	1.00	\$5.23	5.22
642-410-08-18	700101 CALLEJON CIUDAD	1.00	\$5.23	5.22
642-410-08-19	700102 CALLEJON CIUDAD	1.00	\$5.23	5.22
642-410-13-01	1385103 CALLEJON CERVANTES	1.00	\$5.23	5.22
642-410-13-02	1385104 CALLEJON CERVANTES	1.00	\$5.23	5.22
642-410-13-03	1385105 CALLEJON CERVANTES	1.00	\$5.23	5.22
642-410-13-04	1380106 CALLEJON CERVANTES	1.00	\$5.23	5.22
642-410-13-05	1380107 CALLEJON CERVANTES	1.00	\$5.23	5.22
642-410-13-06	1380108 CALLEJON CERVANTES	1.00	\$5.23	5.22
642-410-13-07	1380109 CALLEJON CERVANTES	1.00	\$5.23	5.22

APN	SITUS ADDRESS	EDU	APPLIED RATE	CHARGE
642-410-13-08	1380110 CALLEJON CERVANTES	1.00	\$5.23	5.22
642-410-15-06	1395#46 CALLEJON PALACIOS	1.00	\$5.23	5.22
642-410-15-07	1395#47 CALLEJON PALACIOS	1.00	\$5.23	5.22
642-410-15-08	1395#48 CALLEJON PALACIOS	1.00	\$5.23	5.22
642-410-15-09	1390#49 CALLEJON PALACIOS	1.00	\$5.23	5.22
642-410-15-10	1390#50 CALLEJON PALACIOS	1.00	\$5.23	5.22
642-410-15-11	1390#51 CALLEJON PALACIOS	1.00	\$5.23	5.22
642-410-15-12	1390#52 CALLEJON PALACIOS	1.00	\$5.23	5.22
642-410-15-13	1390#53 CALLEJON PALACIOS	1.00	\$5.23	5.22
642-410-15-14	1380#54 CALLEJON PALACIOS	1.00	\$5.23	5.22
642-410-15-15	1380#55 CALLEJON PALACIOS	1.00	\$5.23	5.22
642-410-15-16	1380#56 CALLEJON PALACIOS	1.00	\$5.23	5.22
642-410-15-17	1380#57 CALLEJON PALACIOS	1.00	\$5.23	5.22
642-410-15-18	1380#58 CALLEJON PALACIOS	1.00	\$5.23	5.22
642-410-16-01	1370111 CALLEJON CERVANTES	1.00	\$5.23	5.22
642-410-16-02	1370112 CALLEJON CERVANTES	1.00	\$5.23	5.22
642-410-16-03	1370113 CALLEJON CERVANTES	1.00	\$5.23	5.22
642-410-16-04	1370114 CALLEJON CERVANTES	1.00	\$5.23	5.22
642-410-16-05	1370115 CALLEJON CERVANTES	1.00	\$5.23	5.22
642-410-16-06	1360116 CALLEJON CERVANTES	1.00	\$5.23	5.22
642-410-16-07	1360117 CALLEJON CERVANTES	1.00	\$5.23	5.22
642-410-16-08	1360118 CALLEJON CERVANTES	1.00	\$5.23	5.22
642-410-16-09	1360119 CALLEJON CERVANTES	1.00	\$5.23	5.22
642-410-16-10	1360120 CALLEJON CERVANTES	1.00	\$5.23	5.22
642-410-16-11	1365134 CALLEJON CERVANTES	1.00	\$5.23	5.22
642-410-16-12	1365135 CALLEJON CERVANTES	1.00	\$5.23	5.22
642-410-16-13	1365136 CALLEJON CERVANTES	1.00	\$5.23	5.22
642-410-16-14	1365137 CALLEJON CERVANTES	1.00	\$5.23	5.22
642-410-16-15	1365138 CALLEJON CERVANTES	1.00	\$5.23	5.22
642-380-04-03	1393#03 SERENA CIR	1.00	\$5.23	5.22
642-380-04-04	1391#01 SERENA CIR	1.00	\$5.23	5.22
642-380-04-05	1391#02 SERENA CIR	1.00	\$5.23	5.22
642-380-04-06	1389#01 SERENA CIR	1.00	\$5.23	5.22
642-380-04-07	1389#02 SERENA CIR	1.00	\$5.23	5.22
642-380-04-08	1389#03 SERENA CIR	1.00	\$5.23	5.22
642-380-04-09	1387#01 SERENA CIR	1.00	\$5.23	5.22
642-380-04-10	1387#02 SERENA CIR	1.00	\$5.23	5.22
642-380-04-11	1387#03 SERENA CIR	1.00	\$5.23	5.22
642-380-04-12	1385#01 SERENA CIR	1.00	\$5.23	5.22
642-380-04-13	1385#02 SERENA CIR	1.00	\$5.23	5.22
642-380-04-14	1385#03 SERENA CIR	1.00	\$5.23	5.22
642-380-04-15	1383#01 SERENA CIR	1.00	\$5.23	5.22
642-380-05-10	1373#02 SERENA CIR	1.00	\$5.23	5.22
642-380-05-11	1373#01 SERENA CIR	1.00	\$5.23	5.22
642-380-05-12	1382#03 SERENA CIR	1.00	\$5.23	5.22
642-380-05-13	1382#02 SERENA CIR	1.00	\$5.23	5.22
642-380-05-14	1382#01 SERENA CIR	1.00	\$5.23	5.22
642-380-05-15	1380#01 SERENA CIR	1.00	\$5.23	5.22
642-380-05-16	1380#02 SERENA CIR	1.00	\$5.23	5.22
642-380-05-17	1374#01 SERENA CIR	1.00	\$5.23	5.22
642-380-05-18	1374#02 SERENA CIR	1.00	\$5.23	5.22
642-380-05-19	1372#01 SERENA CIR	1.00	\$5.23	5.22
642-380-05-20	1372#02 SERENA CIR	1.00	\$5.23	5.22
642-380-05-21	1372#03 SERENA CIR	1.00	\$5.23	5.22
642-380-06-01	1371#01 SERENA CIR	1.00	\$5.23	5.22
642-380-06-02	1371#02 SERENA CIR	1.00	\$5.23	5.22
642-380-06-03	1371#03 SERENA CIR	1.00	\$5.23	5.22
642-380-06-04	1369#01 SERENA CIR	1.00	\$5.23	5.22
642-380-06-05	1369#02 SERENA CIR	1.00	\$5.23	5.22
642-380-06-06	1369#03 SERENA CIR	1.00	\$5.23	5.22

APN	SITUS ADDRESS	EDU	APPLIED RATE	CHARGE
642-380-06-07	1367#01 SERENA CIR	1.00	\$5.23	5.22
642-380-06-08	1367#02 SERENA CIR	1.00	\$5.23	5.22
642-380-06-09	1367#03 SERENA CIR	1.00	\$5.23	5.22
642-380-06-10	1365#01 SERENA CIR	1.00	\$5.23	5.22
642-380-06-11	1365#02 SERENA CIR	1.00	\$5.23	5.22
642-380-06-12	1363#01 SERENA CIR	1.00	\$5.23	5.22
642-380-06-13	1363#02 SERENA CIR	1.00	\$5.23	5.22
642-380-07-16	1358#02 SERENA CIR	1.00	\$5.23	5.22
642-380-07-17	1356#03 SERENA CIR	1.00	\$5.23	5.22
642-380-07-18	1356#02 SERENA CIR	1.00	\$5.23	5.22
642-380-07-19	1356#01 SERENA CIR	1.00	\$5.23	5.22
642-380-07-20	1354#03 SERENA CIR	1.00	\$5.23	5.22
642-380-07-21	1354#02 SERENA CIR	1.00	\$5.23	5.22
642-380-07-22	1354#01 SERENA CIR	1.00	\$5.23	5.22
642-380-10-01	1399#01 SERENA CIR	1.00	\$5.23	5.22
642-380-10-02	1399#02 SERENA CIR	1.00	\$5.23	5.22
642-380-10-03	1399#03 SERENA CIR	1.00	\$5.23	5.22
642-380-11-01	1397#01 SERENA CIR	1.00	\$5.23	5.22
642-380-11-02	1397#02 SERENA CIR	1.00	\$5.23	5.22
642-380-11-03	1397#03 SERENA CIR	1.00	\$5.23	5.22
642-380-11-04	1395#01 SERENA CIR	1.00	\$5.23	5.22
642-380-11-05	1395#02 SERENA CIR	1.00	\$5.23	5.22
642-380-15-01	1343#01 SERENA CIR	1.00	\$5.23	5.22
642-380-15-02	1343#02 SERENA CIR	1.00	\$5.23	5.22
642-380-15-03	1343#03 SERENA CIR	1.00	\$5.23	5.22
642-380-15-04	1341#01 SERENA CIR	1.00	\$5.23	5.22
642-380-15-05	1341#02 SERENA CIR	1.00	\$5.23	5.22
642-380-15-06	1338#01 SERENA CIR	1.00	\$5.23	5.22
642-380-15-07	1338#02 SERENA CIR	1.00	\$5.23	5.22
642-380-15-08	1338#03 SERENA CIR	1.00	\$5.23	5.22
642-380-16-12	1331#02 SERENA CIR	1.00	\$5.23	5.22
642-380-16-13	1331#03 SERENA CIR	1.00	\$5.23	5.22
642-380-16-14	1336#01 SERENA CIR	1.00	\$5.23	5.22
642-380-16-15	1336#02 SERENA CIR	1.00	\$5.23	5.22
642-380-17-01	1349#01 SERENA CIR	1.00	\$5.23	5.22
642-380-17-02	1349#02 SERENA CIR	1.00	\$5.23	5.22
642-380-17-03	1347#01 SERENA CIR	1.00	\$5.23	5.22
642-380-17-04	1347#02 SERENA CIR	1.00	\$5.23	5.22
642-380-17-05	1347#03 SERENA CIR	1.00	\$5.23	5.22
642-380-17-06	1345#01 SERENA CIR	1.00	\$5.23	5.22
642-380-17-07	1345#02 SERENA CIR	1.00	\$5.23	5.22
642-380-17-08	1346#01 SERENA CIR	1.00	\$5.23	5.22
642-380-17-09	1346#02 SERENA CIR	1.00	\$5.23	5.22
642-380-17-10	1346#03 SERENA CIR	1.00	\$5.23	5.22
642-380-17-11	1348#01 SERENA CIR	1.00	\$5.23	5.22
642-380-17-12	1348#02 SERENA CIR	1.00	\$5.23	5.22
642-380-17-13	1348#03 SERENA CIR	1.00	\$5.23	5.22
642-380-17-14	1352#01 SERENA CIR	1.00	\$5.23	5.22
642-380-17-15	1352#02 SERENA CIR	1.00	\$5.23	5.22
642-380-17-16	1352#03 SERENA CIR	1.00	\$5.23	5.22
642-380-17-17	1350#01 SERENA CIR	1.00	\$5.23	5.22
642-380-17-18	1350#02 SERENA CIR	1.00	\$5.23	5.22
642-392-01-00	805-21 REGULO PL	95.00	\$5.23	496.84
642-392-02-00	835-51 REGULO PL	74.00	\$5.23	387.02
642-392-03-00	855-65 REGULO PL	59.00	\$5.23	308.56
642-392-12-00	1200-60 PASEO MAGDA	144.00	\$5.23	753.12
<b>Total:</b>		<b>3,959.20</b>		<b>\$20,684.44</b>
<b>Total Parcel Count:</b>				<b>2,209</b>

**City of Chula Vista**  
**OSD No. 20 - East H Street (Zone 3)**  
**Fiscal Year 2016/17 Preliminary Roll**

APN	SITUS ADDRESS	EDU	APPLIED RATE	CHARGE
593-141-01-00	509 LAS ESTANCIAS DR	1.00	\$7.45	\$7.44
593-141-02-00	505 LAS ESTANCIAS DR	1.00	\$7.45	7.44
593-141-05-00	1165 CARLOS CANYON DR	1.00	\$7.45	7.44
593-141-03-00	501 LAS ESTANCIAS DR	1.00	\$7.45	7.44
593-141-07-00	1157 CARLOS CANYON DR	1.00	\$7.45	7.44
593-141-06-00	1161 CARLOS CANYON DR	1.00	\$7.45	7.44
593-141-10-00	1145 CARLOS CANYON DR	1.00	\$7.45	7.44
593-141-08-00	1153 CARLOS CANYON DR	1.00	\$7.45	7.44
593-141-09-00	1149 CARLOS CANYON DR	1.00	\$7.45	7.44
593-141-12-00	1137 CARLOS CANYON DR	1.00	\$7.45	7.44
593-141-13-00	1133 CARLOS CANYON DR	1.00	\$7.45	7.44
593-141-15-00	1125 CARLOS CANYON DR	1.00	\$7.45	7.44
593-141-11-00	1141 CARLOS CANYON DR	1.00	\$7.45	7.44
593-141-14-00	1129 CARLOS CANYON DR	1.00	\$7.45	7.44
593-142-02-00	596 VISTA MIRANDA	1.00	\$7.45	7.44
593-142-08-00	584 VISTA MIRANDA	1.00	\$7.45	7.44
593-141-18-00	1113 CARLOS CANYON DR	1.00	\$7.45	7.44
593-142-01-00	598 VISTA MIRANDA	1.00	\$7.45	7.44
593-142-03-00	594 VISTA MIRANDA	1.00	\$7.45	7.44
593-142-10-00	591 VISTA MIRANDA	1.00	\$7.45	7.44
593-141-21-00	1101 CARLOS CANYON DR	1.00	\$7.45	7.44
593-142-05-00	590 VISTA MIRANDA	1.00	\$7.45	7.44
593-361-26-00	462 ACERO PL	1.00	\$7.45	7.44
593-361-27-00	466 ACERO PL	1.00	\$7.45	7.44
593-361-29-00	1055 ACERO ST	1.00	\$7.45	7.44
593-362-01-00	506 ABETO DR	1.00	\$7.45	7.44
593-362-03-00	1051 ABETO CT	1.00	\$7.45	7.44
593-362-04-00	1045 ABETO CT	1.00	\$7.45	7.44
593-362-06-00	1033 ABETO CT	1.00	\$7.45	7.44
593-141-19-00	1109 CARLOS CANYON DR	1.00	\$7.45	7.44
593-370-02-00	1043 GALDAR PL	1.00	\$7.45	7.44
593-370-11-00	1044 GALDAR PL	1.00	\$7.45	7.44
593-362-17-00	1073 ABARCA CT	1.00	\$7.45	7.44
593-362-22-00	1067 ABARCA CT	1.00	\$7.45	7.44
593-371-58-00	590 PASEO ROSAL	1.00	\$7.45	7.44
593-371-59-00	586 PASEO ROSAL	1.00	\$7.45	7.44
593-371-63-00	570 PASEO ROSAL	1.00	\$7.45	7.44
593-371-65-00	563 PASEO BURGA	1.00	\$7.45	7.44
593-371-66-00	567 PASEO BURGA	1.00	\$7.45	7.44
593-371-67-00	571 PASEO BURGA	1.00	\$7.45	7.44
593-371-68-00	575 PASEO BURGA	1.00	\$7.45	7.44
593-371-69-00	579 PASEO BURGA	1.00	\$7.45	7.44
593-371-70-00	583 PASEO BURGA	1.00	\$7.45	7.44
593-371-71-00	587 PASEO BURGA	1.00	\$7.45	7.44
593-371-75-00	598 PASEO BURGA	1.00	\$7.45	7.44
593-371-76-00	594 PASEO BURGA	1.00	\$7.45	7.44
593-371-77-00	590 PASEO BURGA	1.00	\$7.45	7.44
593-362-07-00	1027 ABETO CT	1.00	\$7.45	7.44
593-362-08-00	1021 ABETO CT	1.00	\$7.45	7.44
593-362-10-00	1044 ABETO CT	1.00	\$7.45	7.44
593-362-12-00	509 ABETO DR	1.00	\$7.45	7.44
593-362-15-00	1066 ABARCA CT	1.00	\$7.45	7.44
593-362-16-00	1072 ABARCA CT	1.00	\$7.45	7.44

APN	SITUS ADDRESS	EDU	APPLIED RATE	CHARGE
593-371-64-00	559 PASEO BURGA	1.00	\$7.45	7.44
593-370-01-00	1041 GALDAR PL	1.00	\$7.45	7.44
593-370-08-00	1050 GALDAR PL	1.00	\$7.45	7.44
593-370-03-00	1045 GALDAR PL	1.00	\$7.45	7.44
593-370-04-00	1047 GALDAR PL	1.00	\$7.45	7.44
593-370-05-00	1049 GALDAR PL	1.00	\$7.45	7.44
593-370-09-00	1048 GALDAR PL	1.00	\$7.45	7.44
593-371-60-00	582 PASEO ROSAL	1.00	\$7.45	7.44
593-371-62-00	574 PASEO ROSAL	1.00	\$7.45	7.44
593-371-80-00	578 PASEO BURGA	1.00	\$7.45	7.44
593-371-83-00	566 PASEO BURGA	1.00	\$7.45	7.44
593-371-84-00	562 PASEO BURGA	1.00	\$7.45	7.44
593-372-01-00	1035 BURGA LOOP	1.00	\$7.45	7.44
593-372-02-00	1033 BURGA LOOP	1.00	\$7.45	7.44
593-372-03-00	1031 BURGA LOOP	1.00	\$7.45	7.44
593-372-08-00	1021 BURGA LOOP	1.00	\$7.45	7.44
593-373-54-00	542 PASEO BURGA	1.00	\$7.45	7.44
593-373-56-00	534 PASEO BURGA	1.00	\$7.45	7.44
593-373-57-00	530 PASEO BURGA	1.00	\$7.45	7.44
593-373-58-00	526 PASEO BURGA	1.00	\$7.45	7.44
593-373-59-00	972 PALENCIA CT	1.00	\$7.45	7.44
593-373-60-00	970 PALENCIA CT	1.00	\$7.45	7.44
593-373-61-00	973 PALENCIA CT	1.00	\$7.45	7.44
593-380-01-00	871 PADERA CT	1.00	\$7.45	7.44
593-380-02-00	875 PADERA CT	1.00	\$7.45	7.44
593-380-03-00	879 PADERA CT	1.00	\$7.45	7.44
593-380-08-00	537 MOYA PL	1.00	\$7.45	7.44
593-380-11-00	543 MOYA PL	1.00	\$7.45	7.44
593-380-12-00	540 MOYA PL	1.00	\$7.45	7.44
593-380-13-00	538 MOYA PL	1.00	\$7.45	7.44
593-380-14-00	536 MOYA PL	1.00	\$7.45	7.44
593-380-15-00	534 MOYA PL	1.00	\$7.45	7.44
593-380-16-00	532 MOYA PL	1.00	\$7.45	7.44
593-380-17-00	891 PADERA CT	1.00	\$7.45	7.44
593-380-19-00	890 PADERA CT	1.00	\$7.45	7.44
593-390-15-00	401 MILAGROSA CIR	1.00	\$7.45	7.44
593-390-16-00	875 CARMONA CT	1.00	\$7.45	7.44
593-390-17-00	871 CARMONA CT	1.00	\$7.45	7.44
593-390-20-00	400 MILAGROSA CIR	1.00	\$7.45	7.44
593-390-21-00	402 MILAGROSA CIR	1.00	\$7.45	7.44
593-390-22-00	404 MILAGROSA CIR	1.00	\$7.45	7.44
593-390-26-00	412 MILAGROSA CIR	1.00	\$7.45	7.44
593-391-03-00	971 LADIOSA CT	1.00	\$7.45	7.44
593-391-04-00	967 LADIOSA CT	1.00	\$7.45	7.44
593-391-05-00	963 LADIOSA CT	1.00	\$7.45	7.44
593-391-06-00	959 LADIOSA CT	1.00	\$7.45	7.44
593-391-09-00	954 LADIOSA CT	1.00	\$7.45	7.44
593-391-10-00	958 LADIOSA CT	1.00	\$7.45	7.44
593-391-11-00	962 LADIOSA CT	1.00	\$7.45	7.44
593-391-13-00	443 MILAGROSA CIR	1.00	\$7.45	7.44
593-391-15-00	439 MILAGROSA CIR	1.00	\$7.45	7.44
593-391-16-00	437 MILAGROSA CIR	1.00	\$7.45	7.44
593-391-17-00	435 MILAGROSA CIR	1.00	\$7.45	7.44
593-391-18-00	433 MILAGROSA CIR	1.00	\$7.45	7.44
593-391-19-00	431 MILAGROSA CIR	1.00	\$7.45	7.44
593-391-21-00	899 CARMONA CT	1.00	\$7.45	7.44
593-391-22-00	895 CARMONA CT	1.00	\$7.45	7.44
593-391-23-00	891 CARMONA CT	1.00	\$7.45	7.44
594-121-12-00	753 MARBELLA CIR	1.00	\$7.45	7.44
594-121-13-00	751 MARBELLA CIR	1.00	\$7.45	7.44



APN	SITUS ADDRESS	EDU	APPLIED RATE	CHARGE
594-121-14-00	749 MARBELLA CIR	1.00	\$7.45	7.44
594-121-15-00	747 MARBELLA CIR	1.00	\$7.45	7.44
594-121-16-00	745 MARBELLA CIR	1.00	\$7.45	7.44
594-121-17-00	743 MARBELLA CIR	1.00	\$7.45	7.44
594-121-19-00	739 MARBELLA CIR	1.00	\$7.45	7.44
594-121-20-00	737 MARBELLA CIR	1.00	\$7.45	7.44
594-121-21-00	735 MARBELLA CIR	1.00	\$7.45	7.44
594-121-23-00	731 MARBELLA CIR	1.00	\$7.45	7.44
594-121-27-00	723 MARBELLA CIR	1.00	\$7.45	7.44
593-380-21-00	882 PADERA CT	1.00	\$7.45	7.44
593-380-22-00	874 PADERA CT	1.00	\$7.45	7.44
593-380-24-00	519 PADERA WAY	1.00	\$7.45	7.44
593-380-25-00	501 HUERTO PL	1.00	\$7.45	7.44
594-121-28-00	721 MARBELLA CIR	1.00	\$7.45	7.44
594-121-29-00	719 MARBELLA CIR	1.00	\$7.45	7.44
594-121-30-00	717 MARBELLA CIR	1.00	\$7.45	7.44
594-121-31-00	715 MARBELLA CIR	1.00	\$7.45	7.44
594-121-33-00	711 MARBELLA CIR	1.00	\$7.45	7.44
594-121-34-00	709 MARBELLA CIR	1.00	\$7.45	7.44
594-121-35-00	707 MARBELLA CIR	1.00	\$7.45	7.44
594-121-36-00	705 MARBELLA CIR	1.00	\$7.45	7.44
594-121-37-00	703 MARBELLA CIR	1.00	\$7.45	7.44
594-121-38-00	701 MARBELLA CIR	1.00	\$7.45	7.44
594-121-39-00	706 MARBELLA CIR	1.00	\$7.45	7.44
594-121-41-00	702 MARBELLA CIR	1.00	\$7.45	7.44
594-122-61-00	668 ROSITA CT	1.00	\$7.45	7.44
594-122-62-00	662 ROSITA CT	1.00	\$7.45	7.44
594-122-63-00	658 ROSITA CT	1.00	\$7.45	7.44
594-122-64-00	654 ROSITA CT	1.00	\$7.45	7.44
594-122-65-00	650 ROSITA CT	1.00	\$7.45	7.44
594-122-66-00	1188 CALLE FLORECITA	1.00	\$7.45	7.44
594-122-68-00	1180 CALLE FLORECITA	1.00	\$7.45	7.44
594-430-01-00	582 VISTA MIRANDA	1.00	\$7.45	7.44
594-430-03-00	578 VISTA MIRANDA	1.00	\$7.45	7.44
594-430-04-00	576 VISTA MIRANDA	1.00	\$7.45	7.44
594-430-05-00	574 VISTA MIRANDA	1.00	\$7.45	7.44
594-430-06-00	572 VISTA MIRANDA	1.00	\$7.45	7.44
594-430-07-00	570 VISTA MIRANDA	1.00	\$7.45	7.44
594-430-08-00	568 VISTA MIRANDA	1.00	\$7.45	7.44
594-430-09-00	566 VISTA MIRANDA	1.00	\$7.45	7.44
594-430-10-00	564 VISTA MIRANDA	1.00	\$7.45	7.44
594-430-11-00	562 VISTA MIRANDA	1.00	\$7.45	7.44
594-430-12-00	560 VISTA MIRANDA	1.00	\$7.45	7.44
594-430-14-00	556 VISTA MIRANDA	1.00	\$7.45	7.44
594-430-15-00	554 VISTA MIRANDA	1.00	\$7.45	7.44
594-430-16-00	552 VISTA MIRANDA	1.00	\$7.45	7.44
594-430-17-00	550 VISTA MIRANDA	1.00	\$7.45	7.44
594-430-18-00	548 VISTA MIRANDA	1.00	\$7.45	7.44
594-432-04-00	1314 LA CRESCENTIA DR	1.00	\$7.45	7.44
594-432-05-00	1318 LA CRESCENTIA DR	1.00	\$7.45	7.44
594-432-06-00	1320 LA CRESCENTIA DR	1.00	\$7.45	7.44
594-432-07-00	1324 LA CRESCENTIA DR	1.00	\$7.45	7.44
594-432-09-00	1330 LA CRESCENTIA DR	1.00	\$7.45	7.44
594-432-12-00	1340 LA CRESCENTIA DR	1.00	\$7.45	7.44
594-432-14-00	1348 LA CRESCENTIA DR	1.00	\$7.45	7.44
594-432-16-00	1354 LA CRESCENTIA DR	1.00	\$7.45	7.44
594-432-18-00	1360 LA CRESCENTIA DR	1.00	\$7.45	7.44
594-432-19-00	1364 LA CRESCENTIA DR	1.00	\$7.45	7.44
594-432-20-00	1368 LA CRESCENTIA DR	1.00	\$7.45	7.44
594-432-21-00	1370 LA CRESCENTIA DR	1.00	\$7.45	7.44

APN	SITUS ADDRESS	EDU	APPLIED RATE	CHARGE
594-432-22-00	1374 LA CRESCENTIA DR	1.00	\$7.45	7.44
594-432-23-00	1378 LA CRESCENTIA DR	1.00	\$7.45	7.44
594-432-25-00	1384 LA CRESCENTIA DR	1.00	\$7.45	7.44
594-432-28-00	1394 LA CRESCENTIA DR	1.00	\$7.45	7.44
594-432-29-00	1398 LA CRESCENTIA DR	1.00	\$7.45	7.44
594-432-30-00	599 PATOS PL	1.00	\$7.45	7.44
594-432-31-00	595 PATOS PL	1.00	\$7.45	7.44
594-432-32-00	590 PATOS PL	1.00	\$7.45	7.44
594-432-34-00	594 PATOS PL	1.00	\$7.45	7.44
594-432-35-00	596 PATOS PL	1.00	\$7.45	7.44
594-432-37-00	599 DAMAS PL	1.00	\$7.45	7.44
594-433-42-00	675 FELINO WAY	1.00	\$7.45	7.44
594-433-45-00	687 FELINO WAY	1.00	\$7.45	7.44
594-433-48-00	699 FELINO WAY	1.00	\$7.45	7.44
594-433-50-00	694 FELINO WAY	1.00	\$7.45	7.44
594-433-51-00	690 FELINO WAY	1.00	\$7.45	7.44
594-433-52-00	686 FELINO WAY	1.00	\$7.45	7.44
594-433-53-00	682 FELINO WAY	1.00	\$7.45	7.44
594-433-55-00	674 FELINO WAY	1.00	\$7.45	7.44
594-433-56-00	670 FELINO WAY	1.00	\$7.45	7.44
594-433-57-00	664 FELINO WAY	1.00	\$7.45	7.44
594-433-60-00	654 FELINO WAY	1.00	\$7.45	7.44
594-433-61-00	650 FELINO WAY	1.00	\$7.45	7.44
594-433-62-00	646 FELINO WAY	1.00	\$7.45	7.44
594-433-66-00	630 FELINO WAY	1.00	\$7.45	7.44
594-433-68-00	633 VIA ARMADO	1.00	\$7.45	7.44
594-433-69-00	637 VIA ARMADO	1.00	\$7.45	7.44
594-433-70-00	641 VIA ARMADO	1.00	\$7.45	7.44
594-433-72-00	649 VIA ARMADO	1.00	\$7.45	7.44
594-433-73-00	653 VIA ARMADO	1.00	\$7.45	7.44
594-433-78-00	1297 POSITAS RD	1.00	\$7.45	7.44
640-032-04-00	574 PADRONE PL	1.00	\$7.45	7.44
640-032-05-00	570 PADRONE PL	1.00	\$7.45	7.44
640-032-06-00	566 PADRONE PL	1.00	\$7.45	7.44
640-032-07-00	562 PADRONE PL	1.00	\$7.45	7.44
640-032-09-00	556 PADRONE PL	1.00	\$7.45	7.44
640-032-10-00	554 PADRONE PL	1.00	\$7.45	7.44
640-032-11-00	552 PADRONE PL	1.00	\$7.45	7.44
640-032-12-00	550 PADRONE PL	1.00	\$7.45	7.44
640-032-13-00	551 PADRONE PL	1.00	\$7.45	7.44
640-032-14-00	555 PADRONE PL	1.00	\$7.45	7.44
640-032-15-00	559 PADRONE PL	1.00	\$7.45	7.44
640-032-19-00	575 PADRONE PL	1.00	\$7.45	7.44
640-032-20-00	579 PADRONE PL	1.00	\$7.45	7.44
640-032-21-00	583 PADRONE PL	1.00	\$7.45	7.44
640-032-22-00	587 PADRONE PL	1.00	\$7.45	7.44
640-032-23-00	518 BAYONA LOOP	1.00	\$7.45	7.44
640-032-24-00	516 BAYONA LOOP	1.00	\$7.45	7.44
640-032-25-00	514 BAYONA LOOP	1.00	\$7.45	7.44
640-032-26-00	512 BAYONA LOOP	1.00	\$7.45	7.44
640-032-29-00	506 BAYONA LOOP	1.00	\$7.45	7.44
640-032-30-00	504 BAYONA LOOP	1.00	\$7.45	7.44
640-032-31-00	502 BAYONA LOOP	1.00	\$7.45	7.44
640-032-34-00	1113 PRINCESA CT	1.00	\$7.45	7.44
640-021-01-00	696 AYAMONTE WAY	1.00	\$7.45	7.44
640-021-02-00	694 AYAMONTE WAY	1.00	\$7.45	7.44
640-021-04-00	690 AYAMONTE WAY	1.00	\$7.45	7.44
640-022-45-00	687 ARGA PL	1.00	\$7.45	7.44
640-022-46-00	689 ARGA PL	1.00	\$7.45	7.44
640-022-48-00	693 ARGA PL	1.00	\$7.45	7.44



APN	SITUS ADDRESS	EDU	APPLIED RATE	CHARGE
640-022-49-00	695 ARGA PL	1.00	\$7.45	7.44
640-022-51-00	698 ARGA PL	1.00	\$7.45	7.44
640-022-53-00	694 ARGA PL	1.00	\$7.45	7.44
640-022-54-00	692 ARGA PL	1.00	\$7.45	7.44
640-022-55-00	690 ARGA PL	1.00	\$7.45	7.44
640-022-56-00	688 ARGA PL	1.00	\$7.45	7.44
640-022-58-00	684 ARGA PL	1.00	\$7.45	7.44
640-022-59-00	682 ARGA PL	1.00	\$7.45	7.44
640-022-60-00	680 ARGA PL	1.00	\$7.45	7.44
640-023-02-00	696 MARCILLA WAY	1.00	\$7.45	7.44
640-023-03-00	694 MARCILLA WAY	1.00	\$7.45	7.44
640-023-04-00	692 MARCILLA WAY	1.00	\$7.45	7.44
640-023-05-00	690 MARCILLA WAY	1.00	\$7.45	7.44
640-023-06-00	688 MARCILLA WAY	1.00	\$7.45	7.44
640-023-07-00	686 MARCILLA WAY	1.00	\$7.45	7.44
640-023-08-00	684 MARCILLA WAY	1.00	\$7.45	7.44
640-023-09-00	682 MARCILLA WAY	1.00	\$7.45	7.44
640-023-10-00	680 MARCILLA WAY	1.00	\$7.45	7.44
640-023-11-00	678 MARCILLA WAY	1.00	\$7.45	7.44
640-023-12-00	676 MARCILLA WAY	1.00	\$7.45	7.44
640-292-46-00	818-20 PASEO DEL REY	113.70	\$7.45	847.06
640-293-03-00	1025 TIERRA DEL REY	75.60	\$7.45	563.22
640-293-04-00	1045 TIERRA DEL RAY	91.50	\$7.45	681.66
640-293-27-00	1005 TIERRA DEL REY	78.30	\$7.45	583.32
640-293-28-00	1065 TIERRA DEL REY	110.40	\$7.45	822.48
640-322-27-00	1197 CAMINO BISCAY	1.00	\$7.45	7.44
640-322-32-00	1192 CAMINO BISCAY	1.00	\$7.45	7.44
640-322-34-00	1188 CAMINO BISCAY	1.00	\$7.45	7.44
640-322-35-00	1186 CAMINO BISCAY	1.00	\$7.45	7.44
640-322-36-00	1184 CAMINO BISCAY	1.00	\$7.45	7.44
640-322-37-00	1182 CAMINO BISCAY	1.00	\$7.45	7.44
640-322-39-00	1178 CAMINO BISCAY	1.00	\$7.45	7.44
640-322-40-00	1176 CAMINO BISCAY	1.00	\$7.45	7.44
640-322-41-00	1174 CAMINO BISCAY	1.00	\$7.45	7.44
640-322-42-00	766 AVENIDA SOLARIA	1.00	\$7.45	7.44
640-323-01-00	1175 VIA GOYA	1.00	\$7.45	7.44
640-323-02-00	1177 VIA GOYA	1.00	\$7.45	7.44
640-323-05-00	1183 VIA GOYA	1.00	\$7.45	7.44
640-323-06-00	1182 VIA GOYA	1.00	\$7.45	7.44
640-323-10-00	791 AVENIDA SOLARIA	1.00	\$7.45	7.44
640-323-11-00	795 AVENIDA SOLARIA	1.00	\$7.45	7.44
640-323-13-00	798 AVENIDA SOLARIA	1.00	\$7.45	7.44
640-323-15-00	790 AVENIDA SOLARIA	1.00	\$7.45	7.44
640-323-17-00	782 AVENIDA SOLARIA	1.00	\$7.45	7.44
640-322-21-00	763 PLAZA MIRODA	1.00	\$7.45	7.44
640-322-23-00	1189 CAMINO BISCAY	1.00	\$7.45	7.44
640-322-25-00	1193 CAMINO BISCAY	1.00	\$7.45	7.44
640-322-33-00	1190 CAMINO BISCAY	1.00	\$7.45	7.44
640-292-47-00	800 PASEO DEL REY	30.00	\$7.45	223.50
640-293-06-00	1040201 TIERRA DEL REY	30.90	\$7.45	230.20
640-293-12-00	860 AMENA CT	33.30	\$7.45	248.08
640-293-16-00	865 AMENA CT	26.40	\$7.45	196.68
640-293-23-00	1000-20 TIERRA DEL REY	108.00	\$7.45	804.60
640-293-26-00	880 CANARIOS CT	38.10	\$7.45	283.84
640-311-01-00	756 DUORO DR	1.00	\$7.45	7.44
640-311-02-00	754 DUORO DR	1.00	\$7.45	7.44
640-311-03-00	752 DUORO DR	1.00	\$7.45	7.44
640-311-04-00	750 DUORO DR	1.00	\$7.45	7.44
640-311-05-00	748 DUORO DR	1.00	\$7.45	7.44
640-311-06-00	746 DUORO DR	1.00	\$7.45	7.44

APN	SITUS ADDRESS	EDU	APPLIED RATE	CHARGE
640-311-07-00	744 DUORO DR	1.00	\$7.45	7.44
640-311-08-00	742 DUORO DR	1.00	\$7.45	7.44
640-311-09-00	740 DUORO DR	1.00	\$7.45	7.44
640-311-10-00	738 DUORO DR	1.00	\$7.45	7.44
640-311-11-00	736 DUORO DR	1.00	\$7.45	7.44
640-311-13-00	732 DUORO DR	1.00	\$7.45	7.44
640-311-14-00	730 DUORO DR	1.00	\$7.45	7.44
640-311-15-00	728 DUORO DR	1.00	\$7.45	7.44
640-311-16-00	726 DUORO DR	1.00	\$7.45	7.44
640-311-17-00	724 DUORO DR	1.00	\$7.45	7.44
640-311-18-00	722 DUORO DR	1.00	\$7.45	7.44
640-311-19-00	720 DUORO DR	1.00	\$7.45	7.44
640-311-20-00	718 DUORO DR	1.00	\$7.45	7.44
640-311-21-00	716 DUORO DR	1.00	\$7.45	7.44
640-311-22-00	714 DUORO DR	1.00	\$7.45	7.44
640-311-23-00	712 DUORO DR	1.00	\$7.45	7.44
640-311-24-00	710 DUORO DR	1.00	\$7.45	7.44
640-330-14-06	783 CAMINITO ESTRELLA	0.80	\$7.45	5.96
640-330-14-07	781 CAMINITO ESTRELLA	0.80	\$7.45	5.96
640-330-14-09	777 CAMINITO ESTRELLA	0.80	\$7.45	5.96
640-330-15-01	775 CAMINITO ESTRELLA	0.80	\$7.45	5.96
640-330-15-03	771 CAMINITO ESTRELLA	0.80	\$7.45	5.96
640-330-15-04	769 CAMINITO ESTRELLA	0.80	\$7.45	5.96
640-330-15-05	767 CAMINITO ESTRELLA	0.80	\$7.45	5.96
640-330-15-06	765 CAMINITO ESTRELLA	0.80	\$7.45	5.96
640-330-15-07	763 CAMINITO ESTRELLA	0.80	\$7.45	5.96
640-330-16-02	759 CAMINITO ESTRELLA	0.80	\$7.45	5.96
640-330-16-03	757 CAMINITO ESTRELLA	0.80	\$7.45	5.96
640-330-16-04	755 CAMINITO ESTRELLA	0.80	\$7.45	5.96
640-330-16-05	753 CAMINITO ESTRELLA	0.80	\$7.45	5.96
640-330-16-06	751 CAMINITO ESTRELLA	0.80	\$7.45	5.96
640-330-16-07	749 CAMINITO ESTRELLA	0.80	\$7.45	5.96
640-330-17-02	743 CAMINITO ESTRELLA	0.80	\$7.45	5.96
640-330-17-03	741 CAMINITO ESTRELLA	0.80	\$7.45	5.96
640-330-17-05	737 CAMINITO ESTRELLA	0.80	\$7.45	5.96
640-330-17-06	735 CAMINITO ESTRELLA	0.80	\$7.45	5.96
640-330-17-07	733 CAMINITO ESTRELLA	0.80	\$7.45	5.96
640-330-18-01	731 CAMINITO ESTRELLA	0.80	\$7.45	5.96
640-330-18-04	725 CAMINITO ESTRELLA	0.80	\$7.45	5.96
640-340-05-00	1024 J ST EAST	1.00	\$7.45	7.44
640-340-06-00	1020 J ST EAST	1.00	\$7.45	7.44
640-340-07-00	1016 J ST EAST	1.00	\$7.45	7.44
640-340-08-00	1012 J ST EAST	1.00	\$7.45	7.44
640-340-13-00	914 VERANO DR	1.00	\$7.45	7.44
640-340-15-00	922 VERANO DR	1.00	\$7.45	7.44
640-340-16-00	926 VERANO DR	1.00	\$7.45	7.44
640-340-17-00	930 VERANO DR	1.00	\$7.45	7.44
640-340-18-00	934 VERANO DR	1.00	\$7.45	7.44
640-340-19-00	938 VERANO DR	1.00	\$7.45	7.44
640-340-28-00	1021 PLAZA NARISCO	1.00	\$7.45	7.44
640-340-29-00	1025 PLAZA NARISCO	1.00	\$7.45	7.44
640-340-30-00	1029 PLAZA NARISCO	1.00	\$7.45	7.44
640-340-31-00	1033 PLAZA NARISCO	1.00	\$7.45	7.44
640-340-32-00	1037 PLAZA NARISCO	1.00	\$7.45	7.44
640-340-33-00	1041 PLAZA NARISCO	1.00	\$7.45	7.44
640-340-34-00	1045 PLAZA NARISCO	1.00	\$7.45	7.44
640-340-35-00	1054 PLAZA CAPOTE	1.00	\$7.45	7.44
640-340-37-00	1046 PLAZA CAPOTE	1.00	\$7.45	7.44
640-340-38-00	1042 PLAZA CAPOTE	1.00	\$7.45	7.44
640-340-39-00	1038 PLAZA CAPOTE	1.00	\$7.45	7.44

APN	SITUS ADDRESS	EDU	APPLIED RATE	CHARGE
640-340-40-00	1034 PLAZA CAPOTE	1.00	\$7.45	7.44
640-340-41-00	1030 PLAZA CAPOTE	1.00	\$7.45	7.44
640-350-50-00	1099 CAMINO CALABAZO	1.00	\$7.45	7.44
640-350-52-00	1091 CAMINO CALABAZO	1.00	\$7.45	7.44
640-350-54-00	1087 CAMINO CALABAZO	1.00	\$7.45	7.44
640-350-56-00	1081 CAMINO CALABAZO	1.00	\$7.45	7.44
640-350-57-00	1077 CAMINO CALABAZO	1.00	\$7.45	7.44
640-350-58-00	1073 CAMINO CALABAZO	1.00	\$7.45	7.44
640-350-59-00	1069 CAMINO CALABAZO	1.00	\$7.45	7.44
640-350-62-00	1037 VIA MIRALESTE	1.00	\$7.45	7.44
640-350-63-00	1033 VIA MIRALESTE	1.00	\$7.45	7.44
640-350-64-00	1027 VIA MIRALESTE	1.00	\$7.45	7.44
640-350-65-00	1021 VIA MIRALESTE	1.00	\$7.45	7.44
640-350-66-00	1015 VIA MIRALESTE	1.00	\$7.45	7.44
640-350-67-00	1011 VIA MIRALESTE	1.00	\$7.45	7.44
640-350-68-00	1009 VIA MIRALESTE	1.00	\$7.45	7.44
640-350-70-00	1005 VIA MIRALESTE	1.00	\$7.45	7.44
640-350-71-00	1003 VIA MIRALESTE	1.00	\$7.45	7.44
640-350-72-00	1001 VIA MIRALESTE	1.00	\$7.45	7.44
640-351-02-00	1050 VIA MIRALESTE	1.00	\$7.45	7.44
640-351-03-00	1052 VIA MIRALESTE	1.00	\$7.45	7.44
640-351-04-00	1056 VIA MIRALESTE	1.00	\$7.45	7.44
640-351-07-00	1062 VIA MIRALESTE	1.00	\$7.45	7.44
640-351-10-00	1070 VIA MIRALESTE	1.00	\$7.45	7.44
640-351-12-00	1076 VIA MIRALESTE	1.00	\$7.45	7.44
640-370-06-00	1103 PASEO MARGUERITA	1.00	\$7.45	7.44
640-370-07-00	1105 PASEO MARGUERITA	1.00	\$7.45	7.44
640-370-09-00	1109 PASEO MARGUERITA	1.00	\$7.45	7.44
640-370-10-00	1111 PASEO MARGUERITA	1.00	\$7.45	7.44
640-370-11-00	1101 PASEO LADERA	1.79	\$7.45	13.34
640-380-01-00	969 VIA SINUOSO	1.00	\$7.45	7.44
640-380-02-00	973 VIA SINUOSO	1.00	\$7.45	7.44
640-380-04-00	981 VIA SINUOSO	1.00	\$7.45	7.44
640-380-05-00	985 VIA SINUOSO	1.00	\$7.45	7.44
640-380-08-00	997 VIA SINUOSO	1.00	\$7.45	7.44
640-380-09-00	1001 VIA SINUOSO	1.00	\$7.45	7.44
640-380-10-00	1005 VIA SINUOSO	1.00	\$7.45	7.44
640-380-11-00	1009 VIA SINUOSO	1.00	\$7.45	7.44
640-380-12-00	1011 VIA SINUOSO	1.00	\$7.45	7.44
640-380-13-00	1013 VIA SINUOSO	1.00	\$7.45	7.44
640-380-14-00	1015 VIA SINUOSO	1.00	\$7.45	7.44
640-380-15-00	1017 VIA SINUOSO	1.00	\$7.45	7.44
640-380-20-00	1002 CAMINO MIEL	1.00	\$7.45	7.44
640-380-21-00	964 CORDOVA DR	1.00	\$7.45	7.44
640-380-22-00	960 CORDOVA DR	1.00	\$7.45	7.44
640-380-23-00	956 CORDOVA DR	1.00	\$7.45	7.44
640-380-24-00	952 CORDOVA DR	1.00	\$7.45	7.44
640-380-25-00	961 CORDOVA DR	1.00	\$7.45	7.44
640-381-68-00	1061 VIA SINUOSO	1.00	\$7.45	7.44
640-381-69-00	1060 VIA SINUOSO	1.00	\$7.45	7.44
640-381-70-00	1056 VIA SINUOSO	1.00	\$7.45	7.44
640-381-71-00	1052 VIA SINUOSO	1.00	\$7.45	7.44
640-381-73-00	1044 VIA SINUOSO	1.00	\$7.45	7.44
640-381-74-00	1040 VIA SINUOSO	1.00	\$7.45	7.44
640-381-77-00	1028 VIA SINUOSO	1.00	\$7.45	7.44
640-381-78-00	1024 VIA SINUOSO	1.00	\$7.45	7.44
640-381-79-00	1049 J ST EAST	1.00	\$7.45	7.44
640-381-80-00	1053 J ST EAST	1.00	\$7.45	7.44
640-381-81-00	1065 CAMINO MIEL	1.00	\$7.45	7.44
640-381-82-00	1069 CAMINO MIEL	1.00	\$7.45	7.44

APN	SITUS ADDRESS	EDU	APPLIED RATE	CHARGE
640-381-84-00	1081 J ST EAST	1.00	\$7.45	7.44
640-390-01-00	1198 CALLE CANDELERO	1.00	\$7.45	7.44
640-390-02-00	1194 CALLE CANDELERO	1.00	\$7.45	7.44
640-390-03-00	1190 CALLE CANDELERO	1.00	\$7.45	7.44
640-390-04-00	1186 CALLE CANDELERO	1.00	\$7.45	7.44
640-390-05-00	1182 CALLE CANDELERO	1.00	\$7.45	7.44
640-390-06-00	1178 CALLE CANDELERO	1.00	\$7.45	7.44
640-390-07-00	1174 CALLE CANDELERO	1.00	\$7.45	7.44
640-390-08-00	1170 CALLE CANDELERO	1.00	\$7.45	7.44
640-390-10-00	1195 CORTE DE CERA	1.00	\$7.45	7.44
640-390-13-00	1183 CORTE DE CERA	1.00	\$7.45	7.44
640-392-42-00	1306 J ST EAST	1.00	\$7.45	7.44
640-392-43-00	1307 VAQUERO CT EAST	1.00	\$7.45	7.44
640-392-44-00	1311 VAQUERO CT EAST	1.00	\$7.45	7.44
640-392-45-00	1315 VAQUERO CT EAST	1.00	\$7.45	7.44
640-392-47-00	1321 VAQUERO CT EAST	1.00	\$7.45	7.44
640-392-48-00	1325 VAQUERO CT EAST	1.00	\$7.45	7.44
640-392-50-00	1320 VAQUERO CT EAST	1.00	\$7.45	7.44
640-392-51-00	1316 VAQUERO CT EAST	1.00	\$7.45	7.44
640-392-52-00	1312 VAQUERO CT EAST	1.00	\$7.45	7.44
640-392-53-00	1308 VAQUERO CT EAST	1.00	\$7.45	7.44
640-392-54-00	1304 VAQUERO CT EAST	1.00	\$7.45	7.44
640-392-57-00	1270 VAQUERO CT WEST	1.00	\$7.45	7.44
640-392-58-00	1266 VAQUERO CT WEST	1.00	\$7.45	7.44
640-392-59-00	1262 VAQUERO CT WEST	1.00	\$7.45	7.44
640-392-60-00	1258 VAQUERO CT WEST	1.00	\$7.45	7.44
640-392-61-00	1254 VAQUERO CT WEST	1.00	\$7.45	7.44
640-392-63-00	1259 VAQUERO CT WEST	1.00	\$7.45	7.44
640-392-65-00	1267 VAQUERO CT WEST	1.00	\$7.45	7.44
640-392-66-00	1271 VAQUERO CT WEST	1.00	\$7.45	7.44
640-392-67-00	1275 VAQUERO CT WEST	1.00	\$7.45	7.44
640-392-68-00	1279 VAQUERO CT WEST	1.00	\$7.45	7.44
640-392-69-00	1305 J ST EAST	1.00	\$7.45	7.44
640-392-70-00	1309 J ST EAST	1.00	\$7.45	7.44
640-401-14-00	1155 CALLE DE DAMASCO	0.80	\$7.45	5.96
640-401-15-00	939 VIA TOSCANA	0.80	\$7.45	5.96
640-401-16-00	935 VIA TOSCANA	0.80	\$7.45	5.96
640-401-18-00	927 VIA TOSCANA	0.80	\$7.45	5.96
640-401-19-00	923 VIA TOSCANA	0.80	\$7.45	5.96
640-401-20-00	919 VIA TOSCANA	0.80	\$7.45	5.96
640-401-21-00	1166 CALLE DULCE	0.80	\$7.45	5.96
640-401-22-00	1162 CALLE DULCE	0.80	\$7.45	5.96
640-401-24-00	1152 CALLE DULCE	0.80	\$7.45	5.96
640-401-25-00	1142 CALLE DULCE	0.80	\$7.45	5.96
640-401-26-00	1138 CALLE DULCE	0.80	\$7.45	5.96
640-401-27-00	920 VIA TOSCANA	0.80	\$7.45	5.96
640-401-28-00	924 VIA TOSCANA	0.80	\$7.45	5.96
640-401-29-00	930 VIA TOSCANA	0.80	\$7.45	5.96
640-401-30-00	934 VIA TOSCANA	0.80	\$7.45	5.96
640-401-31-00	1145 CALLE DE DAMASCO	0.80	\$7.45	5.96
640-401-32-00	1141 CALLE DE DAMASCO	0.80	\$7.45	5.96
640-401-33-00	1137 CALLE DE DAMASCO	0.80	\$7.45	5.96
640-401-35-00	933 VIA CEDRO	0.80	\$7.45	5.96
640-401-36-00	929 VIA CEDRO	0.80	\$7.45	5.96
640-401-37-00	925 VIA CEDRO	0.80	\$7.45	5.96
640-411-39-00	977 CAMINO LA PAZ	1.00	\$7.45	7.44
640-411-40-00	981 CAMINO LA PAZ	1.00	\$7.45	7.44
640-411-41-00	985 CAMINO LA PAZ	1.00	\$7.45	7.44
640-411-42-00	949 CAMINO DEL SOL	1.00	\$7.45	7.44
640-411-43-00	945 CAMINO DEL SOL	1.00	\$7.45	7.44

APN	SITUS ADDRESS	EDU	APPLIED RATE	CHARGE
640-411-44-00	941 CAMINO DEL SOL	1.00	\$7.45	7.44
640-411-46-00	933 CAMINO DEL SOL	1.00	\$7.45	7.44
640-411-47-00	929 CAMINO DEL SOL	1.00	\$7.45	7.44
640-411-48-00	925 CAMINO DEL SOL	1.00	\$7.45	7.44
640-411-49-00	921 CAMINO DEL SOL	1.00	\$7.45	7.44
640-411-50-00	919 CAMINO DEL SOL	1.00	\$7.45	7.44
640-411-51-00	915 CAMINO DEL SOL	1.00	\$7.45	7.44
640-411-53-00	907 CAMINO DEL SOL	1.00	\$7.45	7.44
640-411-54-00	912 CAMINO LA PAZ	1.00	\$7.45	7.44
640-411-55-00	916 CAMINO LA PAZ	1.00	\$7.45	7.44
640-411-57-00	924 CAMINO LA PAZ	1.00	\$7.45	7.44
640-411-58-00	928 CAMINO LA PAZ	1.00	\$7.45	7.44
640-411-59-00	932 CAMINO LA PAZ	1.00	\$7.45	7.44
640-411-60-00	936 CAMINO LA PAZ	1.00	\$7.45	7.44
640-411-61-00	940 CAMINO LA PAZ	1.00	\$7.45	7.44
640-411-63-00	948 CAMINO LA PAZ	1.00	\$7.45	7.44
640-411-64-00	952 CAMINO LA PAZ	1.00	\$7.45	7.44
640-411-65-00	956 CAMINO LA PAZ	1.00	\$7.45	7.44
640-421-24-00	1058 CAMINO DEL REY	1.00	\$7.45	7.44
640-421-25-00	1054 CAMINO DEL REY	1.00	\$7.45	7.44
640-421-26-00	1050 CAMINO DEL REY	1.00	\$7.45	7.44
640-421-27-00	1046 CAMINO DEL REY	1.00	\$7.45	7.44
640-421-28-00	1042 CAMINO DEL REY	1.00	\$7.45	7.44
640-421-29-00	1038 CAMINO DEL REY	1.00	\$7.45	7.44
640-421-30-00	1043 CALLE DEL AMOR	1.00	\$7.45	7.44
640-292-48-00	899 H ST EAST	30.00	\$7.45	223.50
640-292-50-00	895 H ST EAST	423.30	\$7.45	3,153.58
640-293-31-00	1059 TIERRA DEL REY	89.70	\$7.45	668.26
640-293-32-01	1061100 TIERRA DEL REY	2.25	\$7.45	16.76
640-293-32-03	1061102 TIERRA DEL REY	2.25	\$7.45	16.76
640-293-32-04	1061103 TIERRA DEL REY	2.25	\$7.45	16.76
640-293-32-06	1061105 TIERRA DEL REY	2.25	\$7.45	16.76
640-293-32-07	1061200 TIERRA DEL REY	2.25	\$7.45	16.76
640-293-32-09	1061202 TIERRA DEL REY	2.25	\$7.45	16.76
640-293-32-11	1061204 TIERRA DEL REY	2.25	\$7.45	16.76
640-293-32-12	1061205 TIERRA DEL REY	2.25	\$7.45	16.76
640-293-32-13	1061300 TIERRA DEL REY	2.25	\$7.45	16.76
593-370-07-00	1053 GALDAR PL	1.00	\$7.45	7.44
593-370-16-00	1045 ARDILLA PL	1.00	\$7.45	7.44
593-370-35-00	586 SERRANO LN	1.00	\$7.45	7.44
593-370-37-00	583 SERRANO LN	1.00	\$7.45	7.44
593-371-04-00	594 SERRANO LN	1.00	\$7.45	7.44
593-371-06-00	1061 CAMINO ESPUELAS	1.00	\$7.45	7.44
593-371-09-00	1060 CAMINO ESPUELAS	1.00	\$7.45	7.44
593-371-15-00	613 SERRANO LN	1.00	\$7.45	7.44
593-370-10-00	1046 GALDAR PL	1.00	\$7.45	7.44
593-371-31-00	638 SERRANO LN	1.00	\$7.45	7.44
593-371-32-00	636 SERRANO LN	1.00	\$7.45	7.44
593-371-36-00	628 SERRANO LN	1.00	\$7.45	7.44
593-371-08-00	1064 CAMINO ESPUELAS	1.00	\$7.45	7.44
593-371-72-00	591 PASEO BURGA	1.00	\$7.45	7.44
593-371-73-00	595 PASEO BURGA	1.00	\$7.45	7.44
593-371-78-00	586 PASEO BURGA	1.00	\$7.45	7.44
593-371-79-00	582 PASEO BURGA	1.00	\$7.45	7.44
593-371-85-00	599 PASEO BURGA	1.00	\$7.45	7.44
593-372-05-00	1027 BURGA LOOP	1.00	\$7.45	7.44
593-372-14-00	1018 BURGA LOOP	1.00	\$7.45	7.44
593-372-34-00	522 PASEO BURGA	1.00	\$7.45	7.44
593-372-36-00	514 PASEO BURGA	1.00	\$7.45	7.44
593-372-37-00	996 PALENCIA CT	1.00	\$7.45	7.44

APN	SITUS ADDRESS	EDU	APPLIED RATE	CHARGE
593-372-41-00	988 PALENCIA CT	1.00	\$7.45	7.44
593-373-02-00	996 ROSAL CT	1.00	\$7.45	7.44
593-373-10-00	980 ROSAL CT	1.00	\$7.45	7.44
593-373-12-00	983 ROSAL CT	1.00	\$7.45	7.44
593-373-15-00	989 ROSAL CT	1.00	\$7.45	7.44
593-373-18-00	995 ROSAL CT	1.00	\$7.45	7.44
593-373-21-00	548 PASEO ROSAL	1.00	\$7.45	7.44
593-373-29-00	1005 BURGA LOOP	1.00	\$7.45	7.44
593-373-31-00	1001 BURGA LOOP	1.00	\$7.45	7.44
593-373-33-00	527 PASEO BURGA	1.00	\$7.45	7.44
593-373-44-00	948 PALENCIA PL	1.00	\$7.45	7.44
594-122-43-00	670 ALAGRIA PL	1.00	\$7.45	7.44
594-122-51-00	1241 CIMA DEL REY	1.00	\$7.45	7.44
594-122-59-00	671 ROSITA CT	1.00	\$7.45	7.44
594-122-67-00	1184 CALLE FLORECITA	1.00	\$7.45	7.44
594-430-02-00	580 VISTA MIRANDA	1.00	\$7.45	7.44
594-430-13-00	558 VISTA MIRANDA	1.00	\$7.45	7.44
594-430-21-00	545 VISTA MIRANDA	1.00	\$7.45	7.44
594-430-39-00	557 ALMONTE PL	1.00	\$7.45	7.44
594-430-62-00	597 VIA LA PALOMA	1.00	\$7.45	7.44
594-431-06-00	620 VIA ARMADO	1.00	\$7.45	7.44
594-431-13-00	1270 LA CRESCENTIA DR	1.00	\$7.45	7.44
594-431-27-00	579 VISTA MIRANDA	1.00	\$7.45	7.44
594-431-37-00	1241 POSITAS RD	1.00	\$7.45	7.44
594-431-46-00	610 VIA LA PALOMA	1.00	\$7.45	7.44
594-432-02-00	1308 LA CRESCENTIA DR	1.00	\$7.45	7.44
594-432-08-00	1328 LA CRESCENTIA DR	1.00	\$7.45	7.44
594-432-10-00	1334 LA CRESCENTIA DR	1.00	\$7.45	7.44
594-432-11-00	1338 LA CRESCENTIA DR	1.00	\$7.45	7.44
594-432-24-00	1380 LA CRESCENTIA DR	1.00	\$7.45	7.44
594-432-26-00	1388 LA CRESCENTIA DR	1.00	\$7.45	7.44
594-432-33-00	592 PATOS PL	1.00	\$7.45	7.44
594-432-36-00	598 PATOS PL	1.00	\$7.45	7.44
594-432-51-00	571 VIA LA PALOMA	1.00	\$7.45	7.44
594-433-01-00	656 VIA ARMADO	1.00	\$7.45	7.44
594-433-44-00	683 FELINO WAY	1.00	\$7.45	7.44
594-433-46-00	691 FELINO WAY	1.00	\$7.45	7.44
594-433-47-00	695 FELINO WAY	1.00	\$7.45	7.44
594-433-65-00	634 FELINO WAY	1.00	\$7.45	7.44
594-433-67-00	629 VIA ARMADO	1.00	\$7.45	7.44
593-362-23-00	1061 ABARCA CT	1.00	\$7.45	7.44
640-321-03-00	1109 CAMINO BISCAY	1.00	\$7.45	7.44
640-322-26-00	1195 CAMINO BISCAY	1.00	\$7.45	7.44
640-322-38-00	1180 CAMINO BISCAY	1.00	\$7.45	7.44
642-410-01-01	1385#01 CALLEJON ANDALUSIA	0.80	\$7.45	5.96
642-410-01-02	1385#02 CALLEJON ANDALUSIA	0.80	\$7.45	5.96
642-410-01-03	1385#03 CALLEJON ANDALUSIA	0.80	\$7.45	5.96
642-410-01-04	1395#04 CALLEJON ALHAMBRA	0.80	\$7.45	5.96
642-410-01-05	1395#05 CALLEJON ALHAMBRA	0.80	\$7.45	5.96
642-410-01-06	1395#06 CALLEJON ALHAMBRA	0.80	\$7.45	5.96
642-410-01-08	1390#08 CALLEJON ALHAMBRA	0.80	\$7.45	5.96
642-410-01-09	1390#09 CALLEJON ALHAMBRA	0.80	\$7.45	5.96
642-410-03-21	1375#79 CALLEJON PALACIOS	0.80	\$7.45	5.96
642-410-03-22	1375#80 CALLEJON PALACIOS	0.80	\$7.45	5.96
642-410-03-23	1375#81 CALLEJON PALACIOS	0.80	\$7.45	5.96
642-410-03-24	1375#82 CALLEJON PALACIOS	0.80	\$7.45	5.96
642-410-07-01	1355121 CALLEJON CARBON	0.80	\$7.45	5.96
642-410-07-02	1355122 CALLEJON CARBON	0.80	\$7.45	5.96
642-410-07-03	1355123 CALLEJON CARBON	0.80	\$7.45	5.96
642-410-07-06	1365126 CALLEJON CARBON	0.80	\$7.45	5.96



APN	SITUS ADDRESS	EDU	APPLIED RATE	CHARGE
642-410-07-08	1365128 CALLEJON CARBON	0.80	\$7.45	5.96
642-410-07-09	715129 CALLEJON CIUDAD	0.80	\$7.45	5.96
642-410-07-10	715130 CALLEJON CIUDAD	0.80	\$7.45	5.96
642-410-07-11	715131 CALLEJON CIUDAD	0.80	\$7.45	5.96
642-410-07-12	715132 CALLEJON CIUDAD	0.80	\$7.45	5.96
642-410-08-01	1350#84 CALLEJON CERVANTES	0.80	\$7.45	5.96
642-410-08-02	1350#85 CALLEJON CERVANTES	0.80	\$7.45	5.96
642-410-08-03	1350#86 CALLEJON CERVANTES	0.80	\$7.45	5.96
642-410-08-05	1350#88 CALLEJON CERVANTES	0.80	\$7.45	5.96
642-410-08-06	730#89 CALLEJON CIUDAD	0.80	\$7.45	5.96
642-410-08-07	730#90 CALLEJON CIUDAD	0.80	\$7.45	5.96
642-410-08-08	730#91 CALLEJON CIUDAD	0.80	\$7.45	5.96
642-410-08-10	730#93 CALLEJON CIUDAD	0.80	\$7.45	5.96
642-410-08-11	720#94 CALLEJON CIUDAD	0.80	\$7.45	5.96
642-410-14-08	1395#32 CALLEJON SEGOVIA	0.80	\$7.45	5.96
642-410-14-13	1390#37 CALLEJON SEGOVIA	0.80	\$7.45	5.96
642-410-14-14	1380#38 CALLEJON SEGOVIA	0.80	\$7.45	5.96
642-410-15-03	1385#43 CALLEJON PALACIOS	0.80	\$7.45	5.96
642-410-15-04	1395#44 CALLEJON PALACIOS	0.80	\$7.45	5.96
642-410-15-05	1395#45 CALLEJON PALACIOS	0.80	\$7.45	5.96
642-410-15-06	1395#46 CALLEJON PALACIOS	0.80	\$7.45	5.96
642-410-15-07	1395#47 CALLEJON PALACIOS	0.80	\$7.45	5.96
642-410-15-08	1395#48 CALLEJON PALACIOS	0.80	\$7.45	5.96
642-410-15-09	1390#49 CALLEJON PALACIOS	0.80	\$7.45	5.96
642-410-15-10	1390#50 CALLEJON PALACIOS	0.80	\$7.45	5.96
642-410-15-11	1390#51 CALLEJON PALACIOS	0.80	\$7.45	5.96
642-410-15-12	1390#52 CALLEJON PALACIOS	0.80	\$7.45	5.96
642-410-15-13	1390#53 CALLEJON PALACIOS	0.80	\$7.45	5.96
642-410-15-14	1380#54 CALLEJON PALACIOS	0.80	\$7.45	5.96
642-410-15-15	1380#55 CALLEJON PALACIOS	0.80	\$7.45	5.96
642-410-15-16	1380#56 CALLEJON PALACIOS	0.80	\$7.45	5.96
642-410-15-17	1380#57 CALLEJON PALACIOS	0.80	\$7.45	5.96
642-410-15-18	1380#58 CALLEJON PALACIOS	0.80	\$7.45	5.96
642-410-16-01	1370111 CALLEJON CERVANTES	0.80	\$7.45	5.96
642-410-16-02	1370112 CALLEJON CERVANTES	0.80	\$7.45	5.96
642-410-16-03	1370113 CALLEJON CERVANTES	0.80	\$7.45	5.96
642-410-16-04	1370114 CALLEJON CERVANTES	0.80	\$7.45	5.96
642-410-16-05	1370115 CALLEJON CERVANTES	0.80	\$7.45	5.96
642-410-16-06	1360116 CALLEJON CERVANTES	0.80	\$7.45	5.96
642-410-16-07	1360117 CALLEJON CERVANTES	0.80	\$7.45	5.96
642-410-16-08	1360118 CALLEJON CERVANTES	0.80	\$7.45	5.96
642-410-16-10	1360120 CALLEJON CERVANTES	0.80	\$7.45	5.96
640-321-18-00	746 AVENIDA DE LA BARCA	1.00	\$7.45	7.44
640-322-03-00	750 AVENIDA SOLARIA	1.00	\$7.45	7.44
640-322-13-00	750 PLAZA MIRODA	1.00	\$7.45	7.44
640-322-22-00	1187 CAMINO BISCAY	1.00	\$7.45	7.44
640-322-24-00	1191 CAMINO BISCAY	1.00	\$7.45	7.44
593-371-13-00	609 SERRANO LN	1.00	\$7.45	7.44
593-371-33-00	634 SERRANO LN	1.00	\$7.45	7.44
593-370-06-00	1051 GALDAR PL	1.00	\$7.45	7.44
593-370-21-00	1055 ARDILLA PL	1.00	\$7.45	7.44
593-370-38-00	587 SERRANO LN	1.00	\$7.45	7.44
593-370-15-00	1043 ARDILLA PL	1.00	\$7.45	7.44
593-370-23-00	1050 ARDILLA PL	1.00	\$7.45	7.44
593-370-25-00	1046 ARDILLA PL	1.00	\$7.45	7.44
593-370-41-00	528 PASEO ROSAL	1.00	\$7.45	7.44
593-371-46-00	563 PASEO ROSAL	1.00	\$7.45	7.44
593-371-61-00	578 PASEO ROSAL	1.00	\$7.45	7.44
640-021-05-00	688 AYAMONTE WAY	1.00	\$7.45	7.44
640-021-18-00	808 VERIN LN	1.00	\$7.45	7.44

APN	SITUS ADDRESS	EDU	APPLIED RATE	CHARGE
640-021-30-00	817 VERIN LN	1.00	\$7.45	7.44
640-021-42-00	841 VERIN LN	1.00	\$7.45	7.44
640-021-50-00	681 AYAMONTE WAY	1.00	\$7.45	7.44
640-022-01-00	829 MAZAGON LN	1.00	\$7.45	7.44
640-022-03-00	833 MAZAGON LN	1.00	\$7.45	7.44
640-022-04-00	835 MAZAGON LN	1.00	\$7.45	7.44
640-022-09-00	842 VERIN LN	1.00	\$7.45	7.44
640-022-14-00	832 VERIN LN	1.00	\$7.45	7.44
640-022-22-00	681 CAZORLA AVE	1.00	\$7.45	7.44
640-022-23-00	683 CAZORLA AVE	1.00	\$7.45	7.44
640-022-24-00	685 CAZORLA AVE	1.00	\$7.45	7.44
640-022-35-00	692 CAZORLA AVE	1.00	\$7.45	7.44
640-022-40-00	682 CAZORLA AVE	1.00	\$7.45	7.44
640-022-50-00	697 ARGA PL	1.00	\$7.45	7.44
640-023-22-00	873 VERIN LN	1.00	\$7.45	7.44
640-310-42-00	915 NORELLA ST	1.00	\$7.45	7.44
640-310-51-00	951 NORELLA ST	1.00	\$7.45	7.44
640-310-57-00	740 ESLA DR	1.00	\$7.45	7.44
640-310-70-00	709 GREDOS PL	1.00	\$7.45	7.44
640-310-81-00	700 GREDOS PL	1.00	\$7.45	7.44
640-311-12-00	734 DUORO DR	1.00	\$7.45	7.44
640-311-27-00	704 DUORO DR	1.00	\$7.45	7.44
640-311-28-00	702 DUORO DR	1.00	\$7.45	7.44
640-311-34-00	709 DUORO DR	1.00	\$7.45	7.44
640-311-43-00	741 DUORO DR	1.00	\$7.45	7.44
640-311-44-00	743 DUORO DR	1.00	\$7.45	7.44
640-311-49-00	753 DUORO DR	1.00	\$7.45	7.44
640-311-56-00	744 CARDONA AVE	1.00	\$7.45	7.44
640-311-73-00	749 CARDONA AVE	1.00	\$7.45	7.44
640-311-74-00	753 CARDONA AVE	1.00	\$7.45	7.44
640-330-02-01	999 CAMINITO ESTRELLA	0.80	\$7.45	5.96
640-330-02-02	997 CAMINITO ESTRELLA	0.80	\$7.45	5.96
640-330-02-04	993 CAMINITO ESTRELLA	0.80	\$7.45	5.96
640-330-02-05	991 CAMINITO ESTRELLA	0.80	\$7.45	5.96
640-330-02-07	987 CAMINITO ESTRELLA	0.80	\$7.45	5.96
640-330-03-01	985 CAMINITO ESTRELLA	0.80	\$7.45	5.96
640-330-03-04	979 CAMINITO ESTRELLA	0.80	\$7.45	5.96
640-330-03-05	977 CAMINITO ESTRELLA	0.80	\$7.45	5.96
640-330-03-06	975 CAMINITO ESTRELLA	0.80	\$7.45	5.96
640-330-03-07	973 CAMINITO ESTRELLA	0.80	\$7.45	5.96
640-330-03-08	971 CAMINITO ESTRELLA	0.80	\$7.45	5.96
640-330-04-02	967 CAMINITO ESTRELLA	0.80	\$7.45	5.96
640-330-04-05	961 CAMINITO ESTRELLA	0.80	\$7.45	5.96
640-330-04-06	959 CAMINITO ESTRELLA	0.80	\$7.45	5.96
640-330-04-07	957 CAMINITO ESTRELLA	0.80	\$7.45	5.96
640-330-04-08	955 CAMINITO ESTRELLA	0.80	\$7.45	5.96
640-330-05-01	947 CAMINITO ESTRELLA	0.80	\$7.45	5.96
640-330-05-02	951 CAMINITO ESTRELLA	0.80	\$7.45	5.96
640-330-05-03	953 CAMINITO ESTRELLA	0.80	\$7.45	5.96
640-330-05-05	943 CAMINITO ESTRELLA	0.80	\$7.45	5.96
640-330-05-06	941 CAMINITO ESTRELLA	0.80	\$7.45	5.96
640-330-06-01	939 CAMINITO ESTRELLA	0.80	\$7.45	5.96
640-330-16-01	761 CAMINITO ESTRELLA	0.80	\$7.45	5.96
640-330-16-08	747 CAMINITO ESTRELLA	0.80	\$7.45	5.96
640-330-17-01	745 CAMINITO ESTRELLA	0.80	\$7.45	5.96
640-330-17-04	739 CAMINITO ESTRELLA	0.80	\$7.45	5.96
640-330-18-02	729 CAMINITO ESTRELLA	0.80	\$7.45	5.96
640-330-21-03	806 CAMINITO ESTRELLA	0.80	\$7.45	5.96
640-330-22-06	828 CAMINITO ESTRELLA	0.80	\$7.45	5.96
640-330-23-01	842 CAMINITO ESTRELLA	0.80	\$7.45	5.96



APN	SITUS ADDRESS	EDU	APPLIED RATE	CHARGE
640-330-23-02	844 CAMINITO ESTRELLA	0.80	\$7.45	5.96
640-330-23-03	846 CAMINITO ESTRELLA	0.80	\$7.45	5.96
640-330-23-05	850 CAMINITO ESTRELLA	0.80	\$7.45	5.96
640-330-23-06	852 CAMINITO ESTRELLA	0.80	\$7.45	5.96
640-330-24-02	928 CAMINITO ESTRELLA	0.80	\$7.45	5.96
640-330-24-03	930 CAMINITO ESTRELLA	0.80	\$7.45	5.96
640-330-24-05	934 CAMINITO ESTRELLA	0.80	\$7.45	5.96
640-330-24-06	936 CAMINITO ESTRELLA	0.80	\$7.45	5.96
640-330-24-07	938 CAMINITO ESTRELLA	0.80	\$7.45	5.96
640-330-25-01	940 CAMINITO ESTRELLA	0.80	\$7.45	5.96
640-330-25-03	944 CAMINITO ESTRELLA	0.80	\$7.45	5.96
640-330-25-04	946 CAMINITO ESTRELLA	0.80	\$7.45	5.96
640-330-25-06	950 CAMINITO ESTRELLA	0.80	\$7.45	5.96
640-330-25-07	952 CAMINITO ESTRELLA	0.80	\$7.45	5.96
640-330-25-08	954 CAMINITO ESTRELLA	0.80	\$7.45	5.96
640-330-26-01	956 CAMINITO ESTRELLA	0.80	\$7.45	5.96
640-330-26-02	958 CAMINITO ESTRELLA	0.80	\$7.45	5.96
640-330-26-03	960 CAMINITO ESTRELLA	0.80	\$7.45	5.96
640-330-26-04	962 CAMINITO ESTRELLA	0.80	\$7.45	5.96
640-330-26-05	964 CAMINITO ESTRELLA	0.80	\$7.45	5.96
640-330-26-06	966 CAMINITO ESTRELLA	0.80	\$7.45	5.96
640-330-42-05	905 CAMINITO ESTRELLA	0.80	\$7.45	5.96
640-330-43-02	871 CAMINITO ESTRELLA	0.80	\$7.45	5.96
640-340-01-00	1040 J ST EAST	1.00	\$7.45	7.44
640-340-11-00	904 VERANO DR	1.00	\$7.45	7.44
640-340-12-00	908 VERANO DR	1.00	\$7.45	7.44
640-340-14-00	918 VERANO DR	1.00	\$7.45	7.44
640-340-21-00	1046 PLAZA NARISCO	1.00	\$7.45	7.44
640-340-25-00	1030 PLAZA NARISCO	1.00	\$7.45	7.44
640-340-36-00	1050 PLAZA CAPOTE	1.00	\$7.45	7.44
640-340-60-00	921 VERANO DR	1.00	\$7.45	7.44
640-340-72-00	1017 CAMINO ATAJO	1.00	\$7.45	7.44
640-340-83-00	1061 CAMINO ATAJO	1.00	\$7.45	7.44
640-340-84-00	1065 CAMINO ATAJO	1.00	\$7.45	7.44
640-350-13-00	1126 PLAZA MIRALESTE	1.00	\$7.45	7.44
640-360-06-00	946 PASEO ENTRADA	1.00	\$7.45	7.44
640-360-13-00	925 PASEO LA CRESTA	1.00	\$7.45	7.44
640-360-15-00	928 PASEO LA CRESTA	1.00	\$7.45	7.44
640-360-16-00	932 PASEO LA CRESTA	1.00	\$7.45	7.44
640-360-17-00	936 PASEO LA CRESTA	1.00	\$7.45	7.44
640-380-03-00	977 VIA SINUOSO	1.00	\$7.45	7.44
640-380-16-00	1021 VIA SINUOSO	1.00	\$7.45	7.44
640-380-17-00	1014 CAMINO MIEL	1.00	\$7.45	7.44
640-380-18-00	1010 CAMINO MIEL	1.00	\$7.45	7.44
640-380-30-00	981 CORDOVA DR	1.00	\$7.45	7.44
640-380-36-00	1006 DORADO WAY	1.00	\$7.45	7.44
640-380-39-00	1018 DORADO WAY	1.00	\$7.45	7.44
640-380-45-00	1020 VIA SINUOSO	1.00	\$7.45	7.44
640-380-57-00	1008 PLAZA SINUOSO	1.00	\$7.45	7.44
640-381-07-00	1018 CAMINO MIEL	1.00	\$7.45	7.44
640-381-21-00	1057 DORADO WAY	1.00	\$7.45	7.44
640-381-24-00	1045 DORADO WAY	1.00	\$7.45	7.44
640-381-33-00	1041 J ST EAST	1.00	\$7.45	7.44
640-381-39-00	1048 J ST EAST	1.00	\$7.45	7.44
640-381-47-00	1089 J ST EAST	1.00	\$7.45	7.44
640-381-56-00	1056 CAMINO MIEL	1.00	\$7.45	7.44
640-381-75-00	1036 VIA SINUOSO	1.00	\$7.45	7.44
640-381-83-00	1085 J ST EAST	1.00	\$7.45	7.44
640-400-24-00	1118 CALLE DE DAMASCO	0.80	\$7.45	5.96
640-400-25-00	1114 CALLE DE DAMASCO	0.80	\$7.45	5.96

APN	SITUS ADDRESS	EDU	APPLIED RATE	CHARGE
640-400-26-00	1110 CALLE DE DAMASCO	0.80	\$7.45	5.96
640-400-27-00	1106 CALLE DE DAMASCO	0.80	\$7.45	5.96
640-400-28-00	1102 CALLE DE DAMASCO	0.80	\$7.45	5.96
640-400-29-00	936 VIA VERDE	0.80	\$7.45	5.96
640-400-31-00	928 VIA VERDE	0.80	\$7.45	5.96
640-400-32-00	924 VIA VERDE	0.80	\$7.45	5.96
640-400-33-00	920 VIA VERDE	0.80	\$7.45	5.96
640-400-34-00	916 VIA VERDE	0.80	\$7.45	5.96
640-400-36-00	908 VIA VERDE	0.80	\$7.45	5.96
640-400-37-00	904 VIA VERDE	0.80	\$7.45	5.96
640-400-39-00	1101 CALLE DULCE	0.80	\$7.45	5.96
640-400-40-00	1105 CALLE DULCE	0.80	\$7.45	5.96
640-400-41-00	1109 CALLE DULCE	0.80	\$7.45	5.96
640-400-42-00	1113 CALLE DULCE	0.80	\$7.45	5.96
640-400-43-00	1117 CALLE DULCE	0.80	\$7.45	5.96
640-400-46-00	1129 CALLE DULCE	0.80	\$7.45	5.96
640-400-47-00	1133 CALLE DULCE	0.80	\$7.45	5.96
640-400-48-00	1137 CALLE DULCE	0.80	\$7.45	5.96
640-400-49-00	1141 CALLE DULCE	0.80	\$7.45	5.96
640-400-50-00	1145 CALLE DULCE	0.80	\$7.45	5.96
640-410-28-00	883 CAMINO DEL SOL	1.00	\$7.45	7.44
640-410-29-00	888 CAMINO LA PAZ	1.00	\$7.45	7.44
640-410-31-00	896 CAMINO LA PAZ	1.00	\$7.45	7.44
640-410-32-00	900 CAMINO LA PAZ	1.00	\$7.45	7.44
640-410-33-00	904 CAMINO LA PAZ	1.00	\$7.45	7.44
640-410-35-00	909 CAMINO LA PAZ	1.00	\$7.45	7.44
640-410-36-00	905 CAMINO LA PAZ	1.00	\$7.45	7.44
640-410-37-00	889 CAMINO LA PAZ	1.00	\$7.45	7.44
640-410-40-00	877 CAMINO LA PAZ	1.00	\$7.45	7.44
640-410-41-00	873 CAMINO LA PAZ	1.00	\$7.45	7.44
640-410-42-00	875 CAMINO DEL SOL	1.00	\$7.45	7.44
640-410-43-00	871 CAMINO DEL SOL	1.00	\$7.45	7.44
640-410-46-00	857 CAMINO DEL SOL	1.00	\$7.45	7.44
640-410-48-00	849 CAMINO DEL SOL	1.00	\$7.45	7.44
640-410-50-00	841 CAMINO DEL SOL	1.00	\$7.45	7.44
640-410-51-00	837 CAMINO DEL SOL	1.00	\$7.45	7.44
640-411-01-00	906 CAMINO DEL SOL	1.00	\$7.45	7.44
640-411-02-00	910 CAMINO DEL SOL	1.00	\$7.45	7.44
640-411-03-00	914 CAMINO DEL SOL	1.00	\$7.45	7.44
640-411-04-00	918 CAMINO DEL SOL	1.00	\$7.45	7.44
640-411-05-00	922 CAMINO DEL SOL	1.00	\$7.45	7.44
640-411-06-00	926 CAMINO DEL SOL	1.00	\$7.45	7.44
640-411-07-00	930 CAMINO DEL SOL	1.00	\$7.45	7.44
640-411-10-00	942 CAMINO DEL SOL	1.00	\$7.45	7.44
640-411-14-00	956 CAMINO DEL SOL	1.00	\$7.45	7.44
640-411-21-00	984 CAMINO DEL SOL	1.00	\$7.45	7.44
640-411-29-00	961 CAMINO DEL SOL	1.00	\$7.45	7.44
640-411-52-00	911 CAMINO DEL SOL	1.00	\$7.45	7.44
640-411-56-00	920 CAMINO LA PAZ	1.00	\$7.45	7.44
640-411-62-00	944 CAMINO LA PAZ	1.00	\$7.45	7.44
640-411-78-00	925 CAMINO LA PAZ	1.00	\$7.45	7.44
640-411-79-00	921 CAMINO LA PAZ	1.00	\$7.45	7.44
640-420-30-00	1133 CAMINO DEL REY	1.00	\$7.45	7.44
640-420-31-00	1137 CAMINO DEL REY	1.00	\$7.45	7.44
640-420-33-00	1145 CAMINO DEL REY	1.00	\$7.45	7.44
640-420-37-00	984 VIA LUNA	1.00	\$7.45	7.44
640-420-43-00	1152 CAMINO DEL REY	1.00	\$7.45	7.44
640-420-61-00	981 VIA MAR AZUL	1.00	\$7.45	7.44
640-421-07-00	1086 CALLE DEL AMOR	1.00	\$7.45	7.44
640-421-10-00	1074 CALLE DEL AMOR	1.00	\$7.45	7.44

APN	SITUS ADDRESS	EDU	APPLIED RATE	CHARGE
640-421-21-00	1067 CAMINO DEL REY	1.00	\$7.45	7.44
640-421-32-00	1051 CALLE DEL AMOR	1.00	\$7.45	7.44
640-421-33-00	1055 CALLE DEL AMOR	1.00	\$7.45	7.44
640-421-34-00	1059 CALLE DEL AMOR	1.00	\$7.45	7.44
640-421-35-00	1063 CALLE DEL AMOR	1.00	\$7.45	7.44
640-421-36-00	1067 CALLE DEL AMOR	1.00	\$7.45	7.44
640-421-37-00	1071 CALLE DEL AMOR	1.00	\$7.45	7.44
640-421-40-00	1083 CALLE DEL AMOR	1.00	\$7.45	7.44
640-421-41-00	1087 CALLE DEL AMOR	1.00	\$7.45	7.44
640-421-42-00	1091 CALLE DEL AMOR	1.00	\$7.45	7.44
640-421-43-00	1095 CALLE DEL AMOR	1.00	\$7.45	7.44
640-421-45-00	1092 CAMINO DEL SOL	1.00	\$7.45	7.44
640-421-46-00	1088 CAMINO DEL SOL	1.00	\$7.45	7.44
640-421-47-00	1084 CAMINO DEL SOL	1.00	\$7.45	7.44
640-421-49-00	1076 CAMINO DEL SOL	1.00	\$7.45	7.44
640-421-50-00	1072 CAMINO DEL SOL	1.00	\$7.45	7.44
640-421-52-00	1064 CAMINO DEL SOL	1.00	\$7.45	7.44
640-421-53-00	1060 CAMINO DEL SOL	1.00	\$7.45	7.44
640-421-55-00	1052 CAMINO DEL SOL	1.00	\$7.45	7.44
640-421-76-00	946 PLAZA AMISTAD	1.00	\$7.45	7.44
640-421-81-00	1073 CAMINO DEL SOL	1.00	\$7.45	7.44
640-421-85-00	1089 CAMINO DEL SOL	1.00	\$7.45	7.44
640-421-86-00	1093 CAMINO DEL SOL	1.00	\$7.45	7.44
640-421-87-00	1097 CAMINO DEL SOL	1.00	\$7.45	7.44
640-421-88-00	1101 CAMINO DEL SOL	1.00	\$7.45	7.44
640-430-04-01	1237 LOS ARCOS PL	0.80	\$7.45	5.96
640-430-04-02	1241 LOS ARCOS PL	0.80	\$7.45	5.96
640-430-04-03	1239 LOS ARCOS PL	0.80	\$7.45	5.96
640-430-04-04	1245 LOS ARCOS PL	0.80	\$7.45	5.96
640-430-04-05	1249 LOS ARCOS PL	0.80	\$7.45	5.96
640-430-04-06	1247 LOS ARCOS PL	0.80	\$7.45	5.96
640-430-04-07	1253 LOS ARCOS PL	0.80	\$7.45	5.96
640-430-04-08	1257 LOS ARCOS PL	0.80	\$7.45	5.96
640-430-04-09	1255 LOS ARCOS PL	0.80	\$7.45	5.96
640-430-04-10	1261 LOS ARCOS PL	0.80	\$7.45	5.96
640-430-04-11	1265 LOS ARCOS PL	0.80	\$7.45	5.96
640-430-04-12	1263 LOS ARCOS PL	0.80	\$7.45	5.96
640-430-04-13	1262 LOS ARCOS PL	0.80	\$7.45	5.96
640-430-04-14	1260 LOS ARCOS PL	0.80	\$7.45	5.96
640-430-04-15	1264 LOS ARCOS PL	0.80	\$7.45	5.96
640-430-04-16	1254 LOS ARCOS PL	0.80	\$7.45	5.96
640-430-04-17	1252 LOS ARCOS PL	0.80	\$7.45	5.96
640-430-04-19	1104 ISLE WAY	0.80	\$7.45	5.96
640-430-04-20	1108 ISLE WAY	0.80	\$7.45	5.96
640-430-04-21	1106 ISLE WAY	0.80	\$7.45	5.96
640-430-05-01	1203 MADRIGAL CT	0.80	\$7.45	5.96
640-430-05-02	1201 MADRIGAL CT	0.80	\$7.45	5.96
640-430-05-03	1205 MADRIGAL CT	0.80	\$7.45	5.96
640-430-05-06	1213 MADRIGAL CT	0.80	\$7.45	5.96
640-430-05-07	1219 MADRIGAL CT	0.80	\$7.45	5.96
640-430-05-08	1217 MADRIGAL CT	0.80	\$7.45	5.96
640-430-05-09	1221 MADRIGAL CT	0.80	\$7.45	5.96
640-430-05-16	1232 MADRIGAL CT	0.80	\$7.45	5.96
640-430-07-05	1111 MAGELLAN WAY	0.80	\$7.45	5.96
640-430-07-08	1119 MAGELLAN WAY	0.80	\$7.45	5.96
640-430-07-10	1129 MAGELLAN WAY	0.80	\$7.45	5.96
640-430-07-24	1138 MAGELLAN WAY	0.80	\$7.45	5.96
640-430-08-01	1286 AGUIRRE DR	0.80	\$7.45	5.96
640-430-08-02	1284 AGUIRRE DR	0.80	\$7.45	5.96
640-430-08-03	1288 AGUIRRE DR	0.80	\$7.45	5.96

APN	SITUS ADDRESS	EDU	APPLIED RATE	CHARGE
640-430-08-04	1285 AGUIRRE DR	0.80	\$7.45	5.96
640-430-08-05	1289 AGUIRRE DR	0.80	\$7.45	5.96
640-430-08-06	1287 AGUIRRE DR	0.80	\$7.45	5.96
640-430-08-07	1277 AGUIRRE DR	0.80	\$7.45	5.96
640-430-08-08	1281 AGUIRRE DR	0.80	\$7.45	5.96
640-430-08-09	1279 AGUIRRE DR	0.80	\$7.45	5.96
640-430-08-10	1269 AGUIRRE DR	0.80	\$7.45	5.96
640-430-08-11	1273 AGUIRRE DR	0.80	\$7.45	5.96
640-430-08-12	1271 AGUIRRE DR	0.80	\$7.45	5.96
640-430-08-13	1261 AGUIRRE DR	0.80	\$7.45	5.96
640-430-08-14	1265 AGUIRRE DR	0.80	\$7.45	5.96
640-430-08-15	1263 AGUIRRE DR	0.80	\$7.45	5.96
640-430-08-17	1257 AGUIRRE DR	0.80	\$7.45	5.96
640-430-10-01	1243 AGUIRRE DR	0.80	\$7.45	5.96
640-430-10-02	1247 AGUIRRE DR	0.80	\$7.45	5.96
640-430-10-03	1245 AGUIRRE DR	0.80	\$7.45	5.96
640-430-10-06	1237 AGUIRRE DR	0.80	\$7.45	5.96
640-430-10-07	1227 AGUIRRE DR	0.80	\$7.45	5.96
640-430-10-11	1223 AGUIRRE DR	0.80	\$7.45	5.96
640-430-10-12	1221 AGUIRRE DR	0.80	\$7.45	5.96
640-430-10-13	1211 AGUIRRE DR	0.80	\$7.45	5.96
640-430-13-05	1217 GONZALES WAY	0.80	\$7.45	5.96
640-430-13-11	1233 GONZALES WAY	0.80	\$7.45	5.96
640-430-13-12	1231 GONZALES WAY	0.80	\$7.45	5.96
640-430-13-13	1237 GONZALES WAY	0.80	\$7.45	5.96
640-430-13-14	1241 GONZALES WAY	0.80	\$7.45	5.96
640-430-13-16	1214 GONZALES WAY	0.80	\$7.45	5.96
640-430-13-17	1212 GONZALES WAY	0.80	\$7.45	5.96
640-430-13-19	1206 GONZALES WAY	0.80	\$7.45	5.96
640-430-13-20	1204 GONZALES WAY	0.80	\$7.45	5.96
640-430-13-21	1208 GONZALES WAY	0.80	\$7.45	5.96
640-430-14-02	1294 EL CORTEZ CT	0.80	\$7.45	5.96
640-430-14-03	1298 EL CORTEZ CT	0.80	\$7.45	5.96
640-430-14-05	1288 EL CORTEZ CT	0.80	\$7.45	5.96
640-430-14-06	1292 EL CORTEZ CT	0.80	\$7.45	5.96
640-430-14-07	1284 EL CORTEZ CT	0.80	\$7.45	5.96
640-430-14-08	1282 EL CORTEZ CT	0.80	\$7.45	5.96
640-430-14-09	1286 EL CORTEZ CT	0.80	\$7.45	5.96
640-430-14-10	1276 EL CORTEZ CT	0.80	\$7.45	5.96
640-430-14-11	1274 EL CORTEZ CT	0.80	\$7.45	5.96
640-430-14-12	1278 EL CORTEZ CT	0.80	\$7.45	5.96
640-430-14-13	1268 EL CORTEZ CT	0.80	\$7.45	5.96
640-430-14-14	1266 EL CORTEZ CT	0.80	\$7.45	5.96
640-430-14-15	1270 EL CORTEZ CT	0.80	\$7.45	5.96
640-430-14-16	1259 EL CORTEZ CT	0.80	\$7.45	5.96
640-430-14-17	1263 EL CORTEZ CT	0.80	\$7.45	5.96
640-430-14-18	1261 EL CORTEZ CT	0.80	\$7.45	5.96
640-430-15-02	1258 EL CORTEZ CT	0.80	\$7.45	5.96
640-440-01-11	1164 VALDIVIA CT	0.80	\$7.45	5.96
640-440-01-12	1168 VALDIVIA CT	0.80	\$7.45	5.96
640-440-02-02	1134 DELEON DR	0.80	\$7.45	5.96
640-440-02-03	1132 DELEON DR	0.80	\$7.45	5.96
640-440-02-04	1138 DE LEON DR	0.80	\$7.45	5.96
640-440-02-05	1142 DELEON DR	0.80	\$7.45	5.96
640-440-02-06	1140 DE LEON DR	0.80	\$7.45	5.96
640-440-02-07	1148 DE LEON DR	0.80	\$7.45	5.96
640-440-02-08	1150 DELEON DR	0.80	\$7.45	5.96
640-440-02-09	1146 DELEON DR	0.80	\$7.45	5.96
640-440-02-10	1154 DE LEON DR	0.80	\$7.45	5.96
640-440-02-11	1158 DE LEON DR	0.80	\$7.45	5.96

APN	SITUS ADDRESS	EDU	APPLIED RATE	CHARGE
640-440-02-12	1156 DE LEON DR	0.80	\$7.45	5.96
640-440-02-13	1147 DE LEON DR	0.80	\$7.45	5.96
640-440-02-14	1145 DE LEON DR	0.80	\$7.45	5.96
640-440-02-17	1131 DE LEON DR	0.80	\$7.45	5.96
640-440-02-18	1135 DE LEON DR	0.80	\$7.45	5.96
640-440-04-01	1162 DE LEON DR	0.80	\$7.45	5.96
640-440-04-02	1168 DE LEON DR	0.80	\$7.45	5.96
640-440-04-03	1164 DE LEON DR	0.80	\$7.45	5.96
640-440-04-04	1155 DE LEON DR	0.80	\$7.45	5.96
640-440-04-05	1153 DE LEON DR	0.80	\$7.45	5.96
640-440-04-07	1163 DE SOTO CT	0.80	\$7.45	5.96
642-380-04-01	1393#01 SERENA CIR	0.80	\$7.45	5.96
642-380-04-02	1393#02 SERENA CIR	0.80	\$7.45	5.96
642-380-04-03	1393#03 SERENA CIR	0.80	\$7.45	5.96
642-380-04-04	1391#01 SERENA CIR	0.80	\$7.45	5.96
642-380-04-05	1391#02 SERENA CIR	0.80	\$7.45	5.96
642-380-04-06	1389#01 SERENA CIR	0.80	\$7.45	5.96
642-380-04-07	1389#02 SERENA CIR	0.80	\$7.45	5.96
642-380-04-09	1387#01 SERENA CIR	0.80	\$7.45	5.96
642-380-04-10	1387#02 SERENA CIR	0.80	\$7.45	5.96
642-380-04-11	1387#03 SERENA CIR	0.80	\$7.45	5.96
642-380-04-12	1385#01 SERENA CIR	0.80	\$7.45	5.96
642-380-04-14	1385#03 SERENA CIR	0.80	\$7.45	5.96
642-380-04-15	1383#01 SERENA CIR	0.80	\$7.45	5.96
642-380-04-17	1381#01 SERENA CIR	0.80	\$7.45	5.96
642-380-04-19	1381#03 SERENA CIR	0.80	\$7.45	5.96
642-380-04-20	1384#02 SERENA CIR	0.80	\$7.45	5.96
642-380-04-21	1384#01 SERENA CIR	0.80	\$7.45	5.96
642-380-04-22	1386#01 SERENA CIR	0.80	\$7.45	5.96
642-380-04-23	1386#02 SERENA CIR	0.80	\$7.45	5.96
642-380-04-24	1386#03 SERENA CIR	0.80	\$7.45	5.96
642-380-04-25	1388#01 SERENA CIR	0.80	\$7.45	5.96
642-380-04-27	1388#03 SERENA CIR	0.80	\$7.45	5.96
642-380-06-18	1360#02 SERENA CIR	0.80	\$7.45	5.96
642-380-06-19	1360#03 SERENA CIR	0.80	\$7.45	5.96
642-380-07-02	1359#02 SERENA CIR	0.80	\$7.45	5.96
642-380-07-03	1359#03 SERENA CIR	0.80	\$7.45	5.96
642-380-07-05	1357#02 SERENA CIR	0.80	\$7.45	5.96
642-380-07-06	1355#01 SERENA CIR	0.80	\$7.45	5.96
642-380-07-07	1355#02 SERENA CIR	0.80	\$7.45	5.96
642-380-07-08	1355#03 SERENA CIR	0.80	\$7.45	5.96
642-380-07-09	1353#01 SERENA CIR	0.80	\$7.45	5.96
642-380-07-10	1353#02 SERENA CIR	0.80	\$7.45	5.96
642-380-07-11	1353#03 SERENA CIR	0.80	\$7.45	5.96
642-380-07-12	1351#01 SERENA CIR	0.80	\$7.45	5.96
642-380-07-13	1351#02 SERENA CIR	0.80	\$7.45	5.96
642-380-07-14	1351#03 SERENA CIR	0.80	\$7.45	5.96
642-380-07-15	1358#01 SERENA CIR	0.80	\$7.45	5.96
642-380-07-16	1358#02 SERENA CIR	0.80	\$7.45	5.96
642-380-07-18	1356#02 SERENA CIR	0.80	\$7.45	5.96
642-380-07-19	1356#01 SERENA CIR	0.80	\$7.45	5.96
642-380-07-20	1354#03 SERENA CIR	0.80	\$7.45	5.96
642-380-10-03	1399#03 SERENA CIR	0.80	\$7.45	5.96
642-380-11-01	1397#01 SERENA CIR	0.80	\$7.45	5.96
642-380-11-02	1397#02 SERENA CIR	0.80	\$7.45	5.96
642-380-17-04	1347#02 SERENA CIR	0.80	\$7.45	5.96
642-380-17-05	1347#03 SERENA CIR	0.80	\$7.45	5.96
642-380-17-07	1345#02 SERENA CIR	0.80	\$7.45	5.96
642-380-17-08	1346#01 SERENA CIR	0.80	\$7.45	5.96
642-380-17-09	1346#02 SERENA CIR	0.80	\$7.45	5.96

APN	SITUS ADDRESS	EDU	APPLIED RATE	CHARGE
642-380-17-12	1348#02 SERENA CIR	0.80	\$7.45	5.96
642-380-17-14	1352#01 SERENA CIR	0.80	\$7.45	5.96
642-380-17-15	1352#02 SERENA CIR	0.80	\$7.45	5.96
642-380-17-16	1352#03 SERENA CIR	0.80	\$7.45	5.96
642-380-17-17	1350#01 SERENA CIR	0.80	\$7.45	5.96
642-392-01-00	805-21 REGULO PL	57.00	\$7.45	424.64
642-392-02-00	835-51 REGULO PL	44.40	\$7.45	330.78
642-392-12-00	1200-60 PASEO MAGDA	86.40	\$7.45	643.68
642-392-13-00	820-44 REGULO PL	76.80	\$7.45	572.16
593-143-20-00	1101 MAJESTAD LN	1.00	\$7.45	7.44
593-143-26-00	503 ABETO DR	1.00	\$7.45	7.44
593-143-17-00	1107 MAJESTAD LN	1.00	\$7.45	7.44
593-143-19-00	1103 MAJESTAD LN	1.00	\$7.45	7.44
593-371-05-00	1057 CAMINO ESPUELAS	1.00	\$7.45	7.44
593-143-22-00	1104 MAJESTAD LN	1.00	\$7.45	7.44
593-371-10-00	1056 CAMINO ESPUELAS	1.00	\$7.45	7.44
593-371-11-00	1052 CAMINO ESPUELAS	1.00	\$7.45	7.44
593-371-12-00	607 SERRANO LN	1.00	\$7.45	7.44
593-371-18-00	619 SERRANO LN	1.00	\$7.45	7.44
593-371-19-00	621 SERRANO LN	1.00	\$7.45	7.44
593-371-23-00	629 SERRANO LN	1.00	\$7.45	7.44
593-371-24-00	631 SERRANO LN	1.00	\$7.45	7.44
593-371-27-00	637 SERRANO LN	1.00	\$7.45	7.44
593-371-28-00	639 SERRANO LN	1.00	\$7.45	7.44
593-371-29-00	641 SERRANO LN	1.00	\$7.45	7.44
593-371-37-00	626 SERRANO LN	1.00	\$7.45	7.44
593-371-39-00	622 SERRANO LN	1.00	\$7.45	7.44
593-371-45-00	1044 CAMINO ESPUELAS	1.00	\$7.45	7.44
593-371-49-00	575 PASEO ROSAL	1.00	\$7.45	7.44
593-371-51-00	583 PASEO ROSAL	1.00	\$7.45	7.44
593-371-53-00	591 PASEO ROSAL	1.00	\$7.45	7.44
593-371-03-00	598 SERRANO LN	1.00	\$7.45	7.44
593-371-07-00	1065 CAMINO ESPUELAS	1.00	\$7.45	7.44
593-372-45-00	977 PALENCIA CT	1.00	\$7.45	7.44
593-372-46-00	979 PALENCIA CT	1.00	\$7.45	7.44
593-372-47-00	981 PALENCIA CT	1.00	\$7.45	7.44
593-372-49-00	985 PALENCIA CT	1.00	\$7.45	7.44
593-372-50-00	987 PALENCIA CT	1.00	\$7.45	7.44
593-372-51-00	989 PALENCIA CT	1.00	\$7.45	7.44
593-372-52-00	991 PALENCIA CT	1.00	\$7.45	7.44
593-372-53-00	993 PALENCIA CT	1.00	\$7.45	7.44
593-372-54-00	995 PALENCIA CT	1.00	\$7.45	7.44
593-372-55-00	997 PALENCIA CT	1.00	\$7.45	7.44
593-373-01-00	998 ROSAL CT	1.00	\$7.45	7.44
593-373-03-00	994 ROSAL CT	1.00	\$7.45	7.44
593-373-04-00	992 ROSAL CT	1.00	\$7.45	7.44
593-373-05-00	990 ROSAL CT	1.00	\$7.45	7.44
593-373-06-00	988 ROSAL CT	1.00	\$7.45	7.44
593-373-07-00	986 ROSAL CT	1.00	\$7.45	7.44
593-373-08-00	984 ROSAL CT	1.00	\$7.45	7.44
593-373-09-00	982 ROSAL CT	1.00	\$7.45	7.44
593-373-11-00	981 ROSAL CT	1.00	\$7.45	7.44
593-373-13-00	985 ROSAL CT	1.00	\$7.45	7.44
593-373-14-00	987 ROSAL CT	1.00	\$7.45	7.44
593-373-16-00	991 ROSAL CT	1.00	\$7.45	7.44
593-373-17-00	993 ROSAL CT	1.00	\$7.45	7.44
593-373-19-00	997 ROSAL CT	1.00	\$7.45	7.44
593-373-20-00	552 PASEO ROSAL	1.00	\$7.45	7.44
593-373-24-00	536 PASEO ROSAL	1.00	\$7.45	7.44
593-373-25-00	1013 BURGA LOOP	1.00	\$7.45	7.44



APN	SITUS ADDRESS	EDU	APPLIED RATE	CHARGE
593-373-26-00	1011 BURGA LOOP	1.00	\$7.45	7.44
593-373-27-00	1009 BURGA LOOP	1.00	\$7.45	7.44
593-373-30-00	1003 BURGA LOOP	1.00	\$7.45	7.44
593-373-32-00	1012 BURGA LOOP	1.00	\$7.45	7.44
593-373-34-00	535 PASEO BURGA	1.00	\$7.45	7.44
593-373-35-00	539 PASEO BURGA	1.00	\$7.45	7.44
593-373-37-00	547 PASEO BURGA	1.00	\$7.45	7.44
593-373-38-00	551 PASEO BURGA	1.00	\$7.45	7.44
593-373-39-00	555 PASEO BURGA	1.00	\$7.45	7.44
593-373-40-00	558 PASEO BURGA	1.00	\$7.45	7.44
593-373-41-00	954 PALENCIA PL	1.00	\$7.45	7.44
593-373-42-00	952 PALENCIA PL	1.00	\$7.45	7.44
593-373-43-00	950 PALENCIA PL	1.00	\$7.45	7.44
593-373-45-00	946 PALENCIA PL	1.00	\$7.45	7.44
593-373-47-00	942 PALENCIA PL	1.00	\$7.45	7.44
593-373-48-00	943 PALENCIA PL	1.00	\$7.45	7.44
593-373-49-00	945 PALENCIA PL	1.00	\$7.45	7.44
593-373-50-00	947 PALENCIA PL	1.00	\$7.45	7.44
593-373-51-00	949 PALENCIA PL	1.00	\$7.45	7.44
593-373-52-00	951 PALENCIA PL	1.00	\$7.45	7.44
593-373-53-00	546 PASEO BURGA	1.00	\$7.45	7.44
593-390-01-00	451 MILAGROSA CIR	1.00	\$7.45	7.44
593-390-02-00	449 MILAGROSA CIR	1.00	\$7.45	7.44
593-390-03-00	417 MILAGROSA CIR	1.00	\$7.45	7.44
593-390-04-00	415 MILAGROSA CIR	1.00	\$7.45	7.44
593-390-07-00	851 MILAGROSA PL	1.00	\$7.45	7.44
593-390-10-00	850 MILAGROSA PL	1.00	\$7.45	7.44
593-390-11-00	409 MILAGROSA CIR	1.00	\$7.45	7.44
593-390-12-00	407 MILAGROSA CIR	1.00	\$7.45	7.44
593-390-14-00	403 MILAGROSA CIR	1.00	\$7.45	7.44
594-121-01-00	775 MARBELLA CIR	1.00	\$7.45	7.44
594-121-02-00	773 MARBELLA CIR	1.00	\$7.45	7.44
594-121-04-00	769 MARBELLA CIR	1.00	\$7.45	7.44
594-121-07-00	763 MARBELLA CIR	1.00	\$7.45	7.44
594-121-08-00	761 MARBELLA CIR	1.00	\$7.45	7.44
594-121-09-00	759 MARBELLA CIR	1.00	\$7.45	7.44
594-121-10-00	757 MARBELLA CIR	1.00	\$7.45	7.44
594-121-11-00	755 MARBELLA CIR	1.00	\$7.45	7.44
594-121-71-00	1297 MARBELLA CT	1.00	\$7.45	7.44
594-121-72-00	1295 MARBELLA CT	1.00	\$7.45	7.44
594-121-73-00	1293 MARBELLA CT	1.00	\$7.45	7.44
594-121-74-00	1291 MARBELLA CT	1.00	\$7.45	7.44
594-121-75-00	1289 MARBELLA CT	1.00	\$7.45	7.44
594-121-76-00	1287 MARBELLA CT	1.00	\$7.45	7.44
594-121-77-00	1285 MARBELLA CT	1.00	\$7.45	7.44
594-121-83-00	727 MARBELLA CIR	1.00	\$7.45	7.44
594-122-01-00	1244 CIMA DEL REY	1.00	\$7.45	7.44
594-122-04-00	1238 CIMA DEL REY	1.00	\$7.45	7.44
594-122-05-00	1236 CIMA DEL REY	1.00	\$7.45	7.44
594-122-08-00	1230 CIMA DEL REY	1.00	\$7.45	7.44
594-122-09-00	1228 CIMA DEL REY	1.00	\$7.45	7.44
594-122-10-00	1226 CIMA DEL REY	1.00	\$7.45	7.44
594-122-11-00	1224 CIMA DEL REY	1.00	\$7.45	7.44
594-122-12-00	1222 CIMA DEL REY	1.00	\$7.45	7.44
594-122-13-00	1220 CIMA DEL REY	1.00	\$7.45	7.44
594-122-14-00	1218 CIMA DEL REY	1.00	\$7.45	7.44
594-122-15-00	1216 CIMA DEL REY	1.00	\$7.45	7.44
594-122-16-00	1214 CIMA DEL REY	1.00	\$7.45	7.44
594-122-19-00	1208 CIMA DEL REY	1.00	\$7.45	7.44
594-122-21-00	1204 CIMA DEL REY	1.00	\$7.45	7.44

APN	SITUS ADDRESS	EDU	APPLIED RATE	CHARGE
594-122-22-00	1202 CIMA DEL REY	1.00	\$7.45	7.44
594-122-24-00	1201 CIMA DEL REY	1.00	\$7.45	7.44
594-122-25-00	1203 CIMA DEL REY	1.00	\$7.45	7.44
594-122-26-00	1205 CIMA DEL REY	1.00	\$7.45	7.44
594-122-27-00	1209 CIMA DEL REY	1.00	\$7.45	7.44
594-122-28-00	1211 CIMA DEL REY	1.00	\$7.45	7.44
594-122-29-00	1213 CIMA DEL REY	1.00	\$7.45	7.44
594-122-30-00	1215 CIMA DEL REY	1.00	\$7.45	7.44
594-122-31-00	1217 CIMA DEL REY	1.00	\$7.45	7.44
594-122-32-00	1219 CIMA DEL REY	1.00	\$7.45	7.44
594-122-38-00	690 ALAGRIA PL	1.00	\$7.45	7.44
594-122-39-00	686 ALAGRIA PL	1.00	\$7.45	7.44
594-122-41-00	678 ALAGRIA PL	1.00	\$7.45	7.44
594-122-44-00	667 ALAGRIA PL	1.00	\$7.45	7.44
594-122-45-00	671 ALAGRIA PL	1.00	\$7.45	7.44
594-122-46-00	675 ALAGRIA PL	1.00	\$7.45	7.44
594-122-47-00	679 ALAGRIA PL	1.00	\$7.45	7.44
594-122-48-00	683 ALAGRIA PL	1.00	\$7.45	7.44
594-122-50-00	691 ALAGRIA PL	1.00	\$7.45	7.44
594-122-52-00	1243 CIMA DEL REY	1.00	\$7.45	7.44
594-122-54-00	651 ROSITA CT	1.00	\$7.45	7.44
594-122-55-00	655 ROSITA CT	1.00	\$7.45	7.44
594-122-56-00	659 ROSITA CT	1.00	\$7.45	7.44
594-122-57-00	663 ROSITA CT	1.00	\$7.45	7.44
594-122-58-00	667 ROSITA CT	1.00	\$7.45	7.44
594-122-60-00	670 ROSITA CT	1.00	\$7.45	7.44
594-430-47-00	590 VIA ARMADO	1.00	\$7.45	7.44
594-430-48-00	586 VIA ARMADO	1.00	\$7.45	7.44
594-430-49-00	582 VIA ARMADO	1.00	\$7.45	7.44
594-430-50-00	581 VIA ARMADO	1.00	\$7.45	7.44
594-430-51-00	583 VIA ARMADO	1.00	\$7.45	7.44
594-430-53-00	587 VIA ARMADO	1.00	\$7.45	7.44
594-430-54-00	589 VIA ARMADO	1.00	\$7.45	7.44
594-430-55-00	591 VIA ARMADO	1.00	\$7.45	7.44
594-430-56-00	593 VIA ARMADO	1.00	\$7.45	7.44
594-430-57-00	595 VIA ARMADO	1.00	\$7.45	7.44
594-430-60-00	593 VIA LA PALOMA	1.00	\$7.45	7.44
594-430-61-00	595 VIA LA PALOMA	1.00	\$7.45	7.44
594-430-63-00	599 VIA LA PALOMA	1.00	\$7.45	7.44
594-431-01-00	601 VIA ARMADO	1.00	\$7.45	7.44
594-431-02-00	605 VIA ARMADO	1.00	\$7.45	7.44
594-431-03-00	609 VIA ARMADO	1.00	\$7.45	7.44
594-431-04-00	613 VIA ARMADO	1.00	\$7.45	7.44
594-431-05-00	617 VIA ARMADO	1.00	\$7.45	7.44
594-431-08-00	612 VIA ARMADO	1.00	\$7.45	7.44
594-431-09-00	608 VIA ARMADO	1.00	\$7.45	7.44
594-431-10-00	604 VIA ARMADO	1.00	\$7.45	7.44
594-431-11-00	600 VIA ARMADO	1.00	\$7.45	7.44
594-431-12-00	1274 LA CRESCENTIA DR	1.00	\$7.45	7.44
594-431-14-00	1266 LA CRESCENTIA DR	1.00	\$7.45	7.44
594-431-15-00	1262 LA CRESCENTIA DR	1.00	\$7.45	7.44
594-431-16-00	1258 LA CRESCENTIA DR	1.00	\$7.45	7.44
594-431-17-00	1254 LA CRESCENTIA DR	1.00	\$7.45	7.44
594-431-19-00	563 VISTA MIRANDA	1.00	\$7.45	7.44
594-431-20-00	565 VISTA MIRANDA	1.00	\$7.45	7.44
594-431-22-00	569 VISTA MIRANDA	1.00	\$7.45	7.44
594-431-23-00	571 VISTA MIRANDA	1.00	\$7.45	7.44
594-431-24-00	573 VISTA MIRANDA	1.00	\$7.45	7.44
594-431-26-00	577 VISTA MIRANDA	1.00	\$7.45	7.44
594-431-28-00	581 VISTA MIRANDA	1.00	\$7.45	7.44



APN	SITUS ADDRESS	EDU	APPLIED RATE	CHARGE
594-431-29-00	583 VISTA MIRANDA	1.00	\$7.45	7.44
594-431-30-00	585 VISTA MIRANDA	1.00	\$7.45	7.44
594-431-31-00	587 VISTA MIRANDA	1.00	\$7.45	7.44
594-431-32-00	1221 POSITAS RD	1.00	\$7.45	7.44
594-431-35-00	1233 POSITAS RD	1.00	\$7.45	7.44
594-431-38-00	1245 POSITAS RD	1.00	\$7.45	7.44
594-431-39-00	1249 POSITAS RD	1.00	\$7.45	7.44
594-431-40-00	1253 POSITAS RD	1.00	\$7.45	7.44
594-431-41-00	1257 POSITAS RD	1.00	\$7.45	7.44
594-431-42-00	603 VIA LA PALOMA	1.00	\$7.45	7.44
594-431-43-00	607 VIA LA PALOMA	1.00	\$7.45	7.44
594-431-44-00	611 VIA LA PALOMA	1.00	\$7.45	7.44
594-431-47-00	606 VIA LA PALOMA	1.00	\$7.45	7.44
594-431-48-00	602 VIA LA PALOMA	1.00	\$7.45	7.44
594-432-71-00	584 VIA LA PALOMA	1.00	\$7.45	7.44
594-432-73-00	580 VIA LA PALOMA	1.00	\$7.45	7.44
594-432-74-00	578 VIA LA PALOMA	1.00	\$7.45	7.44
594-432-76-00	574 VIA LA PALOMA	1.00	\$7.45	7.44
594-432-77-00	1331 LA CRESCENTIA DR	1.00	\$7.45	7.44
594-432-79-00	1325 LA CRESCENTIA DR	1.00	\$7.45	7.44
594-432-81-00	1319 LA CRESCENTIA DR	1.00	\$7.45	7.44
594-432-82-00	1315 LA CRESCENTIA DR	1.00	\$7.45	7.44
594-432-83-00	1311 LA CRESCENTIA DR	1.00	\$7.45	7.44
594-432-84-00	1309 LA CRESCENTIA DR	1.00	\$7.45	7.44
594-432-85-00	1305 LA CRESCENTIA DR	1.00	\$7.45	7.44
594-432-86-00	1301 LA CRESCENTIA DR	1.00	\$7.45	7.44
594-432-87-00	1304 LA CRESCENTIA DR	1.00	\$7.45	7.44
594-433-03-00	648 VIA ARMADO	1.00	\$7.45	7.44
594-433-04-00	644 VIA ARMADO	1.00	\$7.45	7.44
594-433-05-00	640 VIA ARMADO	1.00	\$7.45	7.44
594-433-07-00	632 VIA ARMADO	1.00	\$7.45	7.44
594-433-08-00	628 VIA ARMADO	1.00	\$7.45	7.44
594-433-09-00	624 VIA ARMADO	1.00	\$7.45	7.44
594-433-10-00	1240 POSITAS RD	1.00	\$7.45	7.44
594-433-12-00	1232 POSITAS RD	1.00	\$7.45	7.44
594-433-13-00	1228 POSITAS RD	1.00	\$7.45	7.44
594-433-14-00	1224 POSITAS RD	1.00	\$7.45	7.44
594-433-16-00	1216 POSITAS RD	1.00	\$7.45	7.44
594-433-17-00	1212 POSITAS RD	1.00	\$7.45	7.44
594-433-18-00	1208 POSITAS RD	1.00	\$7.45	7.44
594-433-19-00	1204 POSITAS RD	1.00	\$7.45	7.44
594-433-20-00	1205 POSITAS RD	1.00	\$7.45	7.44
594-433-21-00	1209 POSITAS RD	1.00	\$7.45	7.44
594-433-22-00	1213 POSITAS RD	1.00	\$7.45	7.44
594-433-23-00	1217 POSITAS RD	1.00	\$7.45	7.44
594-433-24-00	621 VIA ARMADO	1.00	\$7.45	7.44
594-433-25-00	625 VIA ARMADO	1.00	\$7.45	7.44
594-433-26-00	1273 POSITAS RD	1.00	\$7.45	7.44
594-433-27-00	1277 POSITAS RD	1.00	\$7.45	7.44
594-433-28-00	1281 POSITAS RD	1.00	\$7.45	7.44
594-433-29-00	1285 POSITAS RD	1.00	\$7.45	7.44
594-433-30-00	1289 POSITAS RD	1.00	\$7.45	7.44
594-433-31-00	1293 POSITAS RD	1.00	\$7.45	7.44
594-433-33-00	1296 POSITAS RD	1.00	\$7.45	7.44
594-433-34-00	1292 POSITAS RD	1.00	\$7.45	7.44
594-433-35-00	1288 POSITAS RD	1.00	\$7.45	7.44
594-433-36-00	1284 POSITAS RD	1.00	\$7.45	7.44
594-433-37-00	1280 POSITAS RD	1.00	\$7.45	7.44
594-433-38-00	631 FELINO WAY	1.00	\$7.45	7.44
594-433-39-00	635 FELINO WAY	1.00	\$7.45	7.44

APN	SITUS ADDRESS	EDU	APPLIED RATE	CHARGE
594-433-40-00	639 FELINO WAY	1.00	\$7.45	7.44
594-433-41-00	671 FELINO WAY	1.00	\$7.45	7.44
640-031-01-00	1149 CORRALES LN	1.00	\$7.45	7.44
640-031-02-00	1153 CORRALES LN	1.00	\$7.45	7.44
640-031-04-00	1156 CORRALES LN	1.00	\$7.45	7.44
640-031-05-00	1152 CORRALES LN	1.00	\$7.45	7.44
640-031-06-00	1148 CORRALES LN	1.00	\$7.45	7.44
640-031-07-00	1144 CORRALES LN	1.00	\$7.45	7.44
640-031-08-00	1116 CORRALES LN	1.00	\$7.45	7.44
640-031-11-00	1104 CORRALES LN	1.00	\$7.45	7.44
640-031-12-00	1100 CORRALES LN	1.00	\$7.45	7.44
640-031-13-00	556 BAYONA LOOP	1.00	\$7.45	7.44
640-031-14-00	554 BAYONA LOOP	1.00	\$7.45	7.44
640-031-15-00	552 BAYONA LOOP	1.00	\$7.45	7.44
640-031-17-00	548 BAYONA LOOP	1.00	\$7.45	7.44
640-031-18-00	546 BAYONA LOOP	1.00	\$7.45	7.44
640-031-20-00	542 BAYONA LOOP	1.00	\$7.45	7.44
640-031-22-00	538 BAYONA LOOP	1.00	\$7.45	7.44
640-031-23-00	536 BAYONA LOOP	1.00	\$7.45	7.44
640-031-24-00	534 BAYONA LOOP	1.00	\$7.45	7.44
640-031-25-00	532 BAYONA LOOP	1.00	\$7.45	7.44
640-031-26-00	530 BAYONA LOOP	1.00	\$7.45	7.44
640-031-27-00	528 BAYONA LOOP	1.00	\$7.45	7.44
640-031-28-00	526 BAYONA LOOP	1.00	\$7.45	7.44
640-031-30-00	1076 CAMINO ESPUELAS	1.00	\$7.45	7.44
640-031-32-00	1068 CAMINO ESPUELAS	1.00	\$7.45	7.44
640-031-35-00	590 PADRONE PL	1.00	\$7.45	7.44
640-031-36-00	591 PADRONE PL	1.00	\$7.45	7.44
640-031-29-00	1080 CAMINO ESPUELAS	1.00	\$7.45	7.44
640-031-38-00	599 PADRONE PL	1.00	\$7.45	7.44
640-031-40-00	522 BAYONA LOOP	1.00	\$7.45	7.44
640-031-41-00	520 BAYONA LOOP	1.00	\$7.45	7.44
640-031-42-00	1091 ESPUELAS CT	1.00	\$7.45	7.44
640-031-43-00	1093 ESPUELAS CT	1.00	\$7.45	7.44
640-031-45-00	1097 ESPUELAS CT	1.00	\$7.45	7.44
640-031-46-00	1096 ESPUELAS CT	1.00	\$7.45	7.44
640-031-47-00	1094 ESPUELAS CT	1.00	\$7.45	7.44
640-031-48-00	1092 ESPUELAS CT	1.00	\$7.45	7.44
640-031-49-00	1090 ESPUELAS CT	1.00	\$7.45	7.44
640-031-50-00	551 BAYONA LOOP	1.00	\$7.45	7.44
640-031-52-00	555 BAYONA LOOP	1.00	\$7.45	7.44
640-031-53-00	557 BAYONA LOOP	1.00	\$7.45	7.44
640-031-54-00	559 BAYONA LOOP	1.00	\$7.45	7.44
640-031-55-00	561 BAYONA LOOP	1.00	\$7.45	7.44
640-033-10-00	605 ALEJANDRA PL	1.00	\$7.45	7.44
640-033-11-00	609 ALEJANDRA PL	1.00	\$7.45	7.44
640-033-13-00	614 JOSEFINA PL	1.00	\$7.45	7.44
640-033-14-00	610 JOSEFINA PL	1.00	\$7.45	7.44
640-033-16-00	615 JOSEFINA PL	1.00	\$7.45	7.44
640-033-17-00	619 JOSEFINA PL	1.00	\$7.45	7.44
640-033-18-00	628 AUGUSTINA PL	1.00	\$7.45	7.44
640-033-19-00	624 AUGUSTINA PL	1.00	\$7.45	7.44
640-033-20-00	620 AUGUSTINA PL	1.00	\$7.45	7.44
640-033-21-00	617 AUGUSTINA PL	1.00	\$7.45	7.44
640-033-23-00	625 AUGUSTINA PL	1.00	\$7.45	7.44
640-033-24-00	629 AUGUSTINA PL	1.00	\$7.45	7.44
640-033-26-00	1185 CALLE FLORECITA	1.00	\$7.45	7.44
640-033-27-00	1189 CALLE FLORECITA	1.00	\$7.45	7.44
640-033-28-00	1193 CALLE FLORECITA	1.00	\$7.45	7.44
640-033-29-00	1197 CALLE FLORECITA	1.00	\$7.45	7.44

APN	SITUS ADDRESS	EDU	APPLIED RATE	CHARGE
640-033-30-00	1176 CALLE FLORECITA	1.00	\$7.45	7.44
640-033-31-00	1172 CALLE FLORECITA	1.00	\$7.45	7.44
640-033-32-00	1168 CALLE FLORECITA	1.00	\$7.45	7.44
640-033-33-00	1164 CALLE FLORECITA	1.00	\$7.45	7.44
640-033-35-00	1156 CALLE FLORECITA	1.00	\$7.45	7.44
640-033-36-00	1152 CALLE FLORECITA	1.00	\$7.45	7.44
640-033-37-00	1148 CALLE FLORECITA	1.00	\$7.45	7.44
640-033-38-00	1144 CALLE FLORECITA	1.00	\$7.45	7.44
640-033-40-00	1136 CALLE FLORECITA	1.00	\$7.45	7.44
640-033-41-00	1132 CALLE FLORECITA	1.00	\$7.45	7.44
640-033-44-00	1120 CALLE FLORECITA	1.00	\$7.45	7.44
640-033-45-00	1116 CALLE FLORECITA	1.00	\$7.45	7.44
640-033-46-00	1112 CALLE FLORECITA	1.00	\$7.45	7.44
640-033-48-00	1104 CALLE FLORECITA	1.00	\$7.45	7.44
640-033-51-00	1105 CORRALES LN	1.00	\$7.45	7.44
640-033-52-00	1109 CORRALES LN	1.00	\$7.45	7.44
640-033-53-00	1113 CORRALES LN	1.00	\$7.45	7.44
640-033-54-00	1117 CORRALES LN	1.00	\$7.45	7.44
640-033-55-00	1121 CORRALES LN	1.00	\$7.45	7.44
640-033-56-00	1125 CORRALES LN	1.00	\$7.45	7.44
640-033-57-00	1129 CORRALES LN	1.00	\$7.45	7.44
640-033-58-00	1133 CORRALES LN	1.00	\$7.45	7.44
640-033-59-00	1137 CORRALES LN	1.00	\$7.45	7.44
640-033-60-00	1141 CORRALES LN	1.00	\$7.45	7.44
640-033-61-00	1145 CORRALES LN	1.00	\$7.45	7.44
640-291-05-00	775 PLAZA CT	32.40	\$7.45	241.38
640-291-06-00	765 PLAZA CT	54.60	\$7.45	406.76
640-291-13-00	725 PLAZA CT EAST	403.80	\$7.45	3,008.30
640-292-36-00	875 H ST EAST	343.20	\$7.45	2,556.84
640-292-37-00	877 H ST EAST	80.40	\$7.45	598.98
593-360-05-00	1024 ACERO ST	1.00	\$7.45	7.44
593-360-06-00	1030 ACERO ST	1.00	\$7.45	7.44
593-360-01-00	1000 ACERO ST	1.00	\$7.45	7.44
593-360-02-00	1006 ACERO ST	1.00	\$7.45	7.44
593-360-07-00	1036 ACERO ST	1.00	\$7.45	7.44
593-360-08-00	1042 ACERO ST	1.00	\$7.45	7.44
593-360-09-00	1048 ACERO ST	1.00	\$7.45	7.44
593-360-11-00	1043 ACERO ST	1.00	\$7.45	7.44
593-360-14-00	1025 ACERO ST	1.00	\$7.45	7.44
593-360-15-00	1019 ACERO ST	1.00	\$7.45	7.44
593-360-16-00	1013 ACERO ST	1.00	\$7.45	7.44
593-360-17-00	1007 ACERO ST	1.00	\$7.45	7.44
593-360-20-00	463 MANZANO PL	1.00	\$7.45	7.44
593-360-21-00	459 MANZANO PL	1.00	\$7.45	7.44
593-360-22-00	455 MANZANO PL	1.00	\$7.45	7.44
593-360-23-00	451 MANZANO PL	1.00	\$7.45	7.44
593-360-24-00	450 MANZANO PL	1.00	\$7.45	7.44
593-360-25-00	454 MANZANO PL	1.00	\$7.45	7.44
593-360-26-00	458 MANZANO PL	1.00	\$7.45	7.44
593-360-28-00	466 MANZANO PL	1.00	\$7.45	7.44
593-360-29-00	470 MANZANO PL	1.00	\$7.45	7.44
593-360-31-00	478 MANZANO PL	1.00	\$7.45	7.44
593-361-02-00	470 ACERO PL	1.00	\$7.45	7.44
593-361-03-00	474 ACERO PL	1.00	\$7.45	7.44
593-361-04-00	478 ACERO PL	1.00	\$7.45	7.44
593-361-05-00	475 ACERO PL	1.00	\$7.45	7.44
593-361-06-00	1072 ACERO ST	1.00	\$7.45	7.44
593-361-07-00	1078 ACERO ST	1.00	\$7.45	7.44
593-361-09-00	1090 ACERO ST	1.00	\$7.45	7.44
593-361-12-00	504 ABETO DR	1.00	\$7.45	7.44

APN	SITUS ADDRESS	EDU	APPLIED RATE	CHARGE
593-361-13-00	455 ABETO DR	1.00	\$7.45	7.44
593-361-15-00	454 ABETO DR	1.00	\$7.45	7.44
593-361-16-00	458 ABETO DR	1.00	\$7.45	7.44
593-361-17-00	462 ABETO DR	1.00	\$7.45	7.44
593-361-18-00	1085 ACERO ST	1.00	\$7.45	7.44
640-321-01-00	1101 CAMINO BISCAY	1.00	\$7.45	7.44
640-321-02-00	1105 CAMINO BISCAY	1.00	\$7.45	7.44
640-321-04-00	1113 CAMINO BISCAY	1.00	\$7.45	7.44
640-031-37-00	595 PADRONE PL	1.00	\$7.45	7.44
640-323-18-00	778 AVENIDA SOLARIA	1.00	\$7.45	7.44
640-323-19-00	774 AVENIDA SOLARIA	1.00	\$7.45	7.44
640-323-21-00	763 AVENIDA DE LA BARCA	1.00	\$7.45	7.44
640-323-22-00	767 AVENIDA DE LA BARCA	1.00	\$7.45	7.44
640-323-23-00	771 AVENIDA DE LA BARCA	1.00	\$7.45	7.44
640-323-26-00	783 AVENIDA DE LA BARCA	1.00	\$7.45	7.44
640-323-27-00	787 AVENIDA DE LA BARCA	1.00	\$7.45	7.44
640-323-28-00	791 AVENIDA DE LA BARCA	1.00	\$7.45	7.44
640-323-29-00	795 AVENIDA DE LA BARCA	1.00	\$7.45	7.44
640-323-31-00	798 AVENIDA DE LA BARCA	1.00	\$7.45	7.44
640-323-32-00	794 AVENIDA DE LA BARCA	1.00	\$7.45	7.44
640-323-33-00	790 AVENIDA DE LA BARCA	1.00	\$7.45	7.44
640-323-34-00	786 AVENIDA DE LA BARCA	1.00	\$7.45	7.44
640-323-35-00	782 AVENIDA DE LA BARCA	1.00	\$7.45	7.44
640-323-36-00	778 AVENIDA DE LA BARCA	1.00	\$7.45	7.44
640-323-40-00	762 AVENIDA DE LA BARCA	1.00	\$7.45	7.44
642-410-01-07	1390#07 CALLEJON ALHAMBRA	0.80	\$7.45	5.96
642-410-01-15	1375#15 CALLEJON MONTEFRIO	0.80	\$7.45	5.96
642-410-01-16	1375#16 CALLEJON MONTEFRIO	0.80	\$7.45	5.96
642-410-03-18	1355#76 CALLEJON PALACIOS	0.80	\$7.45	5.96
642-410-07-04	1365124 CALLEJON CARBON	0.80	\$7.45	5.96
642-410-07-05	1365125 CALLEJON CARBON	0.80	\$7.45	5.96
642-410-07-13	715133 CALLEJON CIUDAD	0.80	\$7.45	5.96
642-410-08-04	1350#87 CALLEJON CERVANTES	0.80	\$7.45	5.96
642-410-08-13	720#96 CALLEJON CIUDAD	0.80	\$7.45	5.96
642-410-13-03	1385105 CALLEJON CERVANTES	0.80	\$7.45	5.96
642-410-16-09	1360119 CALLEJON CERVANTES	0.80	\$7.45	5.96
642-410-16-11	1365134 CALLEJON CERVANTES	0.80	\$7.45	5.96
640-321-05-00	1117 CAMINO BISCAY	1.00	\$7.45	7.44
640-321-06-00	1121 CAMINO BISCAY	1.00	\$7.45	7.44
640-321-08-00	1129 CAMINO BISCAY	1.00	\$7.45	7.44
640-321-09-00	1133 CAMINO BISCAY	1.00	\$7.45	7.44
640-321-10-00	750 PLAZA SEVILLE	1.00	\$7.45	7.44
640-321-11-00	746 PLAZA SEVILLE	1.00	\$7.45	7.44
640-321-13-00	743 PLAZA SEVILLE	1.00	\$7.45	7.44
640-321-14-00	747 PLAZA SEVILLE	1.00	\$7.45	7.44
640-321-16-00	754 AVENIDA DE LA BARCA	1.00	\$7.45	7.44
640-321-17-00	750 AVENIDA DE LA BARCA	1.00	\$7.45	7.44
640-321-19-00	743 AVENIDA DE LA BARCA	1.00	\$7.45	7.44
640-321-20-00	747 AVENIDA DE LA BARCA	1.00	\$7.45	7.44
640-321-21-00	751 AVENIDA DE LA BARCA	1.00	\$7.45	7.44
640-321-22-00	755 AVENIDA DE LA BARCA	1.00	\$7.45	7.44
640-321-23-00	759 AVENIDA DE LA BARCA	1.00	\$7.45	7.44
640-321-24-00	758 AVENIDA DE LA BARCA	1.00	\$7.45	7.44
640-322-01-00	758 AVENIDA SOLARIA	1.00	\$7.45	7.44
640-322-02-00	754 AVENIDA SOLARIA	1.00	\$7.45	7.44
640-322-04-00	746 AVENIDA SOLARIA	1.00	\$7.45	7.44
640-322-05-00	743 AVENIDA SOLARIA	1.00	\$7.45	7.44
640-322-06-00	747 AVENIDA SOLARIA	1.00	\$7.45	7.44
640-322-07-00	751 AVENIDA SOLARIA	1.00	\$7.45	7.44
640-322-08-00	755 AVENIDA SOLARIA	1.00	\$7.45	7.44

APN	SITUS ADDRESS	EDU	APPLIED RATE	CHARGE
640-322-09-00	759 AVENIDA SOLARIA	1.00	\$7.45	7.44
640-322-10-00	762 PLAZA MIRODA	1.00	\$7.45	7.44
640-322-11-00	758 PLAZA MIRODA	1.00	\$7.45	7.44
640-322-12-00	754 PLAZA MIRODA	1.00	\$7.45	7.44
640-322-14-00	746 PLAZA MIRODA	1.00	\$7.45	7.44
640-322-16-00	743 PLAZA MIRODA	1.00	\$7.45	7.44
640-322-17-00	747 PLAZA MIRODA	1.00	\$7.45	7.44
640-322-18-00	751 PLAZA MIRODA	1.00	\$7.45	7.44
640-322-19-00	755 PLAZA MIRODA	1.00	\$7.45	7.44
640-322-20-00	759 PLAZA MIRODA	1.00	\$7.45	7.44
593-361-19-00	467 ACERO PL	1.00	\$7.45	7.44
593-361-20-00	463 ACERO PL	1.00	\$7.45	7.44
593-361-21-00	459 ACERO PL	1.00	\$7.45	7.44
593-361-22-00	455 ACERO PL	1.00	\$7.45	7.44
593-361-23-00	451 ACERO PL	1.00	\$7.45	7.44
593-361-25-00	458 ACERO PL	1.00	\$7.45	7.44
593-371-14-00	611 SERRANO LN	1.00	\$7.45	7.44
593-360-03-00	1012 ACERO ST	1.00	\$7.45	7.44
593-371-17-00	617 SERRANO LN	1.00	\$7.45	7.44
593-371-16-00	615 SERRANO LN	1.00	\$7.45	7.44
593-371-20-00	623 SERRANO LN	1.00	\$7.45	7.44
593-371-34-00	632 SERRANO LN	1.00	\$7.45	7.44
593-371-21-00	625 SERRANO LN	1.00	\$7.45	7.44
593-371-22-00	627 SERRANO LN	1.00	\$7.45	7.44
593-360-04-00	1018 ACERO ST	1.00	\$7.45	7.44
593-371-35-00	630 SERRANO LN	1.00	\$7.45	7.44
593-371-25-00	633 SERRANO LN	1.00	\$7.45	7.44
593-371-26-00	635 SERRANO LN	1.00	\$7.45	7.44
593-371-38-00	624 SERRANO LN	1.00	\$7.45	7.44
593-371-30-00	640 SERRANO LN	1.00	\$7.45	7.44
593-371-41-00	618 SERRANO LN	1.00	\$7.45	7.44
593-371-55-00	599 PASEO ROSAL	1.00	\$7.45	7.44
593-371-40-00	620 SERRANO LN	1.00	\$7.45	7.44
593-371-42-00	616 SERRANO LN	1.00	\$7.45	7.44
593-371-43-00	614 SERRANO LN	1.00	\$7.45	7.44
593-371-44-00	1048 CAMINO ESPUELAS	1.00	\$7.45	7.44
593-371-47-00	567 PASEO ROSAL	1.00	\$7.45	7.44
593-371-48-00	571 PASEO ROSAL	1.00	\$7.45	7.44
593-371-50-00	579 PASEO ROSAL	1.00	\$7.45	7.44
593-371-52-00	587 PASEO ROSAL	1.00	\$7.45	7.44
593-371-54-00	595 PASEO ROSAL	1.00	\$7.45	7.44
593-371-56-00	598 PASEO ROSAL	1.00	\$7.45	7.44
593-371-57-00	594 PASEO ROSAL	1.00	\$7.45	7.44
593-370-47-00	504 PASEO ROSAL	1.00	\$7.45	7.44
593-370-48-00	500 PASEO ROSAL	1.00	\$7.45	7.44
593-371-01-00	555 PASEO ROSAL	1.00	\$7.45	7.44
593-371-02-00	559 PASEO ROSAL	1.00	\$7.45	7.44
593-401-33-00	524 PLAZA DEL CID	1.00	\$7.45	7.44
593-401-34-00	516 PLAZA DEL CID	1.00	\$7.45	7.44
593-401-35-00	508 PLAZA DEL CID	1.00	\$7.45	7.44
640-021-41-00	839 VERIN LN	1.00	\$7.45	7.44
640-021-43-00	843 VERIN LN	1.00	\$7.45	7.44
640-021-44-00	845 VERIN LN	1.00	\$7.45	7.44
640-021-45-00	847 VERIN LN	1.00	\$7.45	7.44
640-021-46-00	849 VERIN LN	1.00	\$7.45	7.44
640-021-47-00	851 VERIN LN	1.00	\$7.45	7.44
640-021-48-00	853 VERIN LN	1.00	\$7.45	7.44
640-021-49-00	855 VERIN LN	1.00	\$7.45	7.44
640-021-51-00	683 AYAMONTE WAY	1.00	\$7.45	7.44
640-021-52-00	685 AYAMONTE WAY	1.00	\$7.45	7.44

APN	SITUS ADDRESS	EDU	APPLIED RATE	CHARGE
640-021-53-00	687 AYAMONTE WAY	1.00	\$7.45	7.44
640-021-54-00	689 AYAMONTE WAY	1.00	\$7.45	7.44
640-021-55-00	691 AYAMONTE WAY	1.00	\$7.45	7.44
640-021-56-00	693 AYAMONTE WAY	1.00	\$7.45	7.44
640-021-57-00	695 AYAMONTE WAY	1.00	\$7.45	7.44
640-021-58-00	697 AYAMONTE WAY	1.00	\$7.45	7.44
640-021-59-00	680 AYAMONTE WAY	1.00	\$7.45	7.44
640-021-60-00	816 VERIN LN	1.00	\$7.45	7.44
640-021-61-00	814 VERIN LN	1.00	\$7.45	7.44
640-021-62-00	812 VERIN LN	1.00	\$7.45	7.44
640-022-02-00	831 MAZAGON LN	1.00	\$7.45	7.44
640-022-06-00	839 MAZAGON LN	1.00	\$7.45	7.44
640-022-07-00	841 MAZAGON LN	1.00	\$7.45	7.44
640-022-08-00	843 MAZAGON LN	1.00	\$7.45	7.44
640-022-10-00	840 VERIN LN	1.00	\$7.45	7.44
640-022-11-00	838 VERIN LN	1.00	\$7.45	7.44
640-022-12-00	836 VERIN LN	1.00	\$7.45	7.44
640-022-13-00	834 VERIN LN	1.00	\$7.45	7.44
640-022-15-00	830 VERIN LN	1.00	\$7.45	7.44
640-022-17-00	671 CAZORLA AVE	1.00	\$7.45	7.44
640-022-18-00	673 CAZORLA AVE	1.00	\$7.45	7.44
640-022-20-00	677 CAZORLA AVE	1.00	\$7.45	7.44
640-022-21-00	679 CAZORLA AVE	1.00	\$7.45	7.44
640-022-26-00	689 CAZORLA AVE	1.00	\$7.45	7.44
640-022-28-00	693 CAZORLA AVE	1.00	\$7.45	7.44
640-022-29-00	695 CAZORLA AVE	1.00	\$7.45	7.44
640-022-30-00	697 CAZORLA AVE	1.00	\$7.45	7.44
640-022-31-00	699 CAZORLA AVE	1.00	\$7.45	7.44
640-022-32-00	698 CAZORLA AVE	1.00	\$7.45	7.44
640-022-33-00	696 CAZORLA AVE	1.00	\$7.45	7.44
640-022-34-00	694 CAZORLA AVE	1.00	\$7.45	7.44
640-022-36-00	690 CAZORLA AVE	1.00	\$7.45	7.44
640-022-37-00	688 CAZORLA AVE	1.00	\$7.45	7.44
640-022-38-00	686 CAZORLA AVE	1.00	\$7.45	7.44
640-022-39-00	684 CAZORLA AVE	1.00	\$7.45	7.44
640-022-42-00	681 ARGA PL	1.00	\$7.45	7.44
640-022-43-00	683 ARGA PL	1.00	\$7.45	7.44
640-022-44-00	685 ARGA PL	1.00	\$7.45	7.44
640-023-42-00	685 MARCILLA WAY	1.00	\$7.45	7.44
640-023-43-00	687 MARCILLA WAY	1.00	\$7.45	7.44
640-023-45-00	691 MARCILLA WAY	1.00	\$7.45	7.44
640-023-46-00	693 MARCILLA WAY	1.00	\$7.45	7.44
640-023-47-00	695 MARCILLA WAY	1.00	\$7.45	7.44
640-292-19-00	810-12 LAZO CT	54.60	\$7.45	406.76
640-292-20-00	845 LAZO CT	129.00	\$7.45	961.04
640-292-39-00	865 H ST EAST	36.30	\$7.45	270.42
640-292-40-00	885 H ST EAST	28.80	\$7.45	214.56
640-292-44-00	810 PASEO DEL REY	11.40	\$7.45	84.92
640-293-17-00	870 CANARIOS CT	22.80	\$7.45	169.86
640-310-12-00	745 ESLA DR	1.00	\$7.45	7.44
640-310-14-00	980 NORELLA ST	1.00	\$7.45	7.44
640-310-30-00	928 NORELLA ST	1.00	\$7.45	7.44
640-310-31-00	924 NORELLA ST	1.00	\$7.45	7.44
640-310-32-00	920 NORELLA ST	1.00	\$7.45	7.44
640-310-34-00	914 NORELLA ST	1.00	\$7.45	7.44
640-310-35-00	910 NORELLA ST	1.00	\$7.45	7.44
640-310-36-00	908 NORELLA ST	1.00	\$7.45	7.44
640-310-37-00	904 NORELLA ST	1.00	\$7.45	7.44
640-310-38-00	900 NORELLA ST	1.00	\$7.45	7.44
640-310-41-00	909 NORELLA ST	1.00	\$7.45	7.44

APN	SITUS ADDRESS	EDU	APPLIED RATE	CHARGE
640-310-43-00	919 NORELLA ST	1.00	\$7.45	7.44
640-310-44-00	925 NORELLA ST	1.00	\$7.45	7.44
640-310-45-00	929 NORELLA ST	1.00	\$7.45	7.44
640-310-46-00	935 NORELLA ST	1.00	\$7.45	7.44
640-310-47-00	939 NORELLA ST	1.00	\$7.45	7.44
640-310-48-00	941 NORELLA ST	1.00	\$7.45	7.44
640-310-49-00	945 NORELLA ST	1.00	\$7.45	7.44
640-310-50-00	949 NORELLA ST	1.00	\$7.45	7.44
640-310-52-00	955 NORELLA ST	1.00	\$7.45	7.44
640-310-53-00	959 NORELLA ST	1.00	\$7.45	7.44
640-310-54-00	961 NORELLA ST	1.00	\$7.45	7.44
640-310-55-00	965 NORELLA ST	1.00	\$7.45	7.44
640-310-56-00	969 NORELLA ST	1.00	\$7.45	7.44
640-310-58-00	736 ESLA DR	1.00	\$7.45	7.44
640-310-59-00	732 ESLA DR	1.00	\$7.45	7.44
640-310-60-00	728 ESLA DR	1.00	\$7.45	7.44
640-310-61-00	724 ESLA DR	1.00	\$7.45	7.44
640-310-62-00	720 ESLA DR	1.00	\$7.45	7.44
640-310-63-00	716 ESLA DR	1.00	\$7.45	7.44
640-310-64-00	712 ESLA DR	1.00	\$7.45	7.44
640-310-65-00	708 ESLA DR	1.00	\$7.45	7.44
640-310-66-00	704 ESLA DR	1.00	\$7.45	7.44
640-310-67-00	700 ESLA DR	1.00	\$7.45	7.44
640-310-68-00	701 GREDOS PL	1.00	\$7.45	7.44
640-310-69-00	705 GREDOS PL	1.00	\$7.45	7.44
640-310-71-00	713 GREDOS PL	1.00	\$7.45	7.44
640-310-72-00	717 GREDOS PL	1.00	\$7.45	7.44
640-310-73-00	721 GREDOS PL	1.00	\$7.45	7.44
640-310-74-00	725 GREDOS PL	1.00	\$7.45	7.44
640-310-75-00	724 GREDOS PL	1.00	\$7.45	7.44
640-310-76-00	720 GREDOS PL	1.00	\$7.45	7.44
640-310-77-00	716 GREDOS PL	1.00	\$7.45	7.44
640-310-78-00	712 GREDOS PL	1.00	\$7.45	7.44
640-310-79-00	708 GREDOS PL	1.00	\$7.45	7.44
640-310-80-00	704 GREDOS PL	1.00	\$7.45	7.44
640-310-82-00	701 MARTOS PL	1.00	\$7.45	7.44
640-310-83-00	705 MARTOS PL	1.00	\$7.45	7.44
640-310-84-00	709 MARTOS PL	1.00	\$7.45	7.44
640-310-85-00	713 MARTOS PL	1.00	\$7.45	7.44
640-310-86-00	717 MARTOS PL	1.00	\$7.45	7.44
640-310-87-00	721 MARTOS PL	1.00	\$7.45	7.44
640-310-88-00	716 MARTOS PL	1.00	\$7.45	7.44
640-310-89-00	712 MARTOS PL	1.00	\$7.45	7.44
640-310-90-00	708 MARTOS PL	1.00	\$7.45	7.44
640-310-91-00	700 MARTOS PL	1.00	\$7.45	7.44
640-311-37-00	715 DUORO DR	1.00	\$7.45	7.44
640-311-41-00	737 DUORO DR	1.00	\$7.45	7.44
640-311-54-00	752 CARDONA AVE	1.00	\$7.45	7.44
640-311-59-00	732 CARDONA AVE	1.00	\$7.45	7.44
640-311-60-00	728 CARDONA AVE	1.00	\$7.45	7.44
640-311-61-00	724 CARDONA AVE	1.00	\$7.45	7.44
640-311-62-00	720 CARDONA AVE	1.00	\$7.45	7.44
640-311-63-00	716 CARDONA AVE	1.00	\$7.45	7.44
640-311-64-00	712 CARDONA AVE	1.00	\$7.45	7.44
640-311-65-00	708 CARDONA AVE	1.00	\$7.45	7.44
640-311-66-00	704 CARDONA AVE	1.00	\$7.45	7.44
640-311-67-00	700 CARDONA AVE	1.00	\$7.45	7.44
640-311-68-00	701 CARDONA AVE	1.00	\$7.45	7.44
640-311-69-00	705 CARDONA AVE	1.00	\$7.45	7.44
640-311-70-00	709 CARDONA AVE	1.00	\$7.45	7.44



APN	SITUS ADDRESS	EDU	APPLIED RATE	CHARGE
640-311-71-00	713 CARDONA AVE	1.00	\$7.45	7.44
640-311-72-00	717 CARDONA AVE	1.00	\$7.45	7.44
640-311-75-00	757 CARDONA AVE	1.00	\$7.45	7.44
640-311-76-00	761 CARDONA AVE	1.00	\$7.45	7.44
640-330-01-01	1005 CAMINITO ESTRELLA	0.80	\$7.45	5.96
640-330-01-02	1009 CAMINITO ESTRELLA	0.80	\$7.45	5.96
640-330-01-04	1017 CAMINITO ESTRELLA	0.80	\$7.45	5.96
640-330-01-05	1019 CAMINITO ESTRELLA	0.80	\$7.45	5.96
640-330-01-08	1011 CAMINITO ESTRELLA	0.80	\$7.45	5.96
640-330-01-09	1007 CAMINITO ESTRELLA	0.80	\$7.45	5.96
640-330-01-10	1003 CAMINITO ESTRELLA	0.80	\$7.45	5.96
640-330-01-11	1001 CAMINITO ESTRELLA	0.80	\$7.45	5.96
640-330-06-03	935 CAMINITO ESTRELLA	0.80	\$7.45	5.96
640-330-06-04	933 CAMINITO ESTRELLA	0.80	\$7.45	5.96
640-330-07-01	927 CAMINITO ESTRELLA	0.80	\$7.45	5.96
640-330-07-02	925 CAMINITO ESTRELLA	0.80	\$7.45	5.96
640-330-07-04	921 CAMINITO ESTRELLA	0.80	\$7.45	5.96
640-330-07-05	919 CAMINITO ESTRELLA	0.80	\$7.45	5.96
640-330-07-07	915 CAMINITO ESTRELLA	0.80	\$7.45	5.96
640-330-11-01	841 CAMINITO ESTRELLA	0.80	\$7.45	5.96
640-330-11-02	839 CAMINITO ESTRELLA	0.80	\$7.45	5.96
640-330-11-03	837 CAMINITO ESTRELLA	0.80	\$7.45	5.96
640-330-11-05	833 CAMINITO ESTRELLA	0.80	\$7.45	5.96
640-330-11-06	831 CAMINITO ESTRELLA	0.80	\$7.45	5.96
640-330-11-07	829 CAMINITO ESTRELLA	0.80	\$7.45	5.96
640-330-12-02	825 CAMINITO ESTRELLA	0.80	\$7.45	5.96
640-330-12-03	823 CAMINITO ESTRELLA	0.80	\$7.45	5.96
640-330-12-04	821 CAMINITO ESTRELLA	0.80	\$7.45	5.96
640-330-12-05	819 CAMINITO ESTRELLA	0.80	\$7.45	5.96
640-330-13-01	813 CAMINITO ESTRELLA	0.80	\$7.45	5.96
640-330-13-02	811 CAMINITO ESTRELLA	0.80	\$7.45	5.96
640-330-13-03	809 CAMINITO ESTRELLA	0.80	\$7.45	5.96
640-330-13-05	805 CAMINITO ESTRELLA	0.80	\$7.45	5.96
640-330-13-06	803 CAMINITO ESTRELLA	0.80	\$7.45	5.96
640-330-14-01	793 CAMINITO ESTRELLA	0.80	\$7.45	5.96
640-330-14-02	791 CAMINITO ESTRELLA	0.80	\$7.45	5.96
640-330-14-04	787 CAMINITO ESTRELLA	0.80	\$7.45	5.96
640-330-14-05	785 CAMINITO ESTRELLA	0.80	\$7.45	5.96
640-330-18-05	723 CAMINITO ESTRELLA	0.80	\$7.45	5.96
640-330-18-06	721 CAMINITO ESTRELLA	0.80	\$7.45	5.96
640-330-18-07	719 CAMINITO ESTRELLA	0.80	\$7.45	5.96
640-330-18-08	717 CAMINITO ESTRELLA	0.80	\$7.45	5.96
640-330-19-01	715 CAMINITO ESTRELLA	0.80	\$7.45	5.96
640-330-19-02	713 CAMINITO ESTRELLA	0.80	\$7.45	5.96
640-330-19-03	711 CAMINITO ESTRELLA	0.80	\$7.45	5.96
640-330-19-04	709 CAMINITO ESTRELLA	0.80	\$7.45	5.96
640-330-19-05	707 CAMINITO ESTRELLA	0.80	\$7.45	5.96
640-330-19-06	705 CAMINITO ESTRELLA	0.80	\$7.45	5.96
640-330-19-07	703 CAMINITO ESTRELLA	0.80	\$7.45	5.96
640-330-19-08	701 CAMINITO ESTRELLA	0.80	\$7.45	5.96
640-330-20-01	748 CAMINITO ESTRELLA	0.80	\$7.45	5.96
640-330-20-02	750 CAMINITO ESTRELLA	0.80	\$7.45	5.96
640-330-20-03	752 CAMINITO ESTRELLA	0.80	\$7.45	5.96
640-330-20-04	754 CAMINITO ESTRELLA	0.80	\$7.45	5.96
640-330-20-05	756 CAMINITO ESTRELLA	0.80	\$7.45	5.96
640-330-21-01	802 CAMINITO ESTRELLA	0.80	\$7.45	5.96
640-330-21-02	804 CAMINITO ESTRELLA	0.80	\$7.45	5.96
640-330-21-04	808 CAMINITO ESTRELLA	0.80	\$7.45	5.96
640-330-21-05	810 CAMINITO ESTRELLA	0.80	\$7.45	5.96
640-330-21-06	812 CAMINITO ESTRELLA	0.80	\$7.45	5.96



APN	SITUS ADDRESS	EDU	APPLIED RATE	CHARGE
640-330-21-07	814 CAMINITO ESTRELLA	0.80	\$7.45	5.96
640-330-21-08	816 CAMINITO ESTRELLA	0.80	\$7.45	5.96
640-330-22-01	818 CAMINITO ESTRELLA	0.80	\$7.45	5.96
640-330-22-02	820 CAMINITO ESTRELLA	0.80	\$7.45	5.96
640-330-22-03	822 CAMINITO ESTRELLA	0.80	\$7.45	5.96
640-330-22-04	824 CAMINITO ESTRELLA	0.80	\$7.45	5.96
640-330-22-05	826 CAMINITO ESTRELLA	0.80	\$7.45	5.96
640-330-22-07	832 CAMINITO ESTRELLA	0.80	\$7.45	5.96
640-330-23-04	848 CAMINITO ESTRELLA	0.80	\$7.45	5.96
640-330-24-01	926 CAMINITO ESTRELLA	0.80	\$7.45	5.96
640-330-24-04	932 CAMINITO ESTRELLA	0.80	\$7.45	5.96
640-330-25-02	942 CAMINITO ESTRELLA	0.80	\$7.45	5.96
640-330-25-05	948 CAMINITO ESTRELLA	0.80	\$7.45	5.96
640-330-26-07	968 CAMINITO ESTRELLA	0.80	\$7.45	5.96
640-330-26-08	970 CAMINITO ESTRELLA	0.80	\$7.45	5.96
640-330-27-01	972 CAMINITO ESTRELLA	0.80	\$7.45	5.96
640-330-27-02	974 CAMINITO ESTRELLA	0.80	\$7.45	5.96
640-330-27-03	976 CAMINITO ESTRELLA	0.80	\$7.45	5.96
640-330-27-04	978 CAMINITO ESTRELLA	0.80	\$7.45	5.96
640-330-27-05	980 CAMINITO ESTRELLA	0.80	\$7.45	5.96
640-330-27-06	982 CAMINITO ESTRELLA	0.80	\$7.45	5.96
640-330-27-07	984 CAMINITO ESTRELLA	0.80	\$7.45	5.96
640-330-42-01	913 CAMINITO ESTRELLA	0.80	\$7.45	5.96
640-330-42-02	911 CAMINITO ESTRELLA	0.80	\$7.45	5.96
640-330-42-03	909 CAMINITO ESTRELLA	0.80	\$7.45	5.96
640-330-42-04	907 CAMINITO ESTRELLA	0.80	\$7.45	5.96
640-330-42-06	903 CAMINITO ESTRELLA	0.80	\$7.45	5.96
640-330-42-07	901 CAMINITO ESTRELLA	0.80	\$7.45	5.96
640-330-43-01	873 CAMINITO ESTRELLA	0.80	\$7.45	5.96
640-330-43-03	869 CAMINITO ESTRELLA	0.80	\$7.45	5.96
640-330-43-04	867 CAMINITO ESTRELLA	0.80	\$7.45	5.96
640-330-43-05	865 CAMINITO ESTRELLA	0.80	\$7.45	5.96
640-330-43-06	863 CAMINITO ESTRELLA	0.80	\$7.45	5.96
640-330-43-07	861 CAMINITO ESTRELLA	0.80	\$7.45	5.96
640-330-43-08	859 CAMINITO ESTRELLA	0.80	\$7.45	5.96
640-330-43-09	857 CAMINITO ESTRELLA	0.80	\$7.45	5.96
640-330-44-01	855 CAMINITO ESTRELLA	0.80	\$7.45	5.96
640-330-44-02	853 CAMINITO ESTRELLA	0.80	\$7.45	5.96
640-330-44-03	851 CAMINITO ESTRELLA	0.80	\$7.45	5.96
640-330-44-04	849 CAMINITO ESTRELLA	0.80	\$7.45	5.96
640-330-44-05	847 CAMINITO ESTRELLA	0.80	\$7.45	5.96
640-330-44-06	845 CAMINITO ESTRELLA	0.80	\$7.45	5.96
640-330-44-07	843 CAMINITO ESTRELLA	0.80	\$7.45	5.96
640-340-02-00	1036 J ST EAST	1.00	\$7.45	7.44
640-340-03-00	1032 J ST EAST	1.00	\$7.45	7.44
640-340-04-00	1028 J ST EAST	1.00	\$7.45	7.44
640-340-09-00	1008 J ST EAST	1.00	\$7.45	7.44
640-340-10-00	1004 J ST EAST	1.00	\$7.45	7.44
640-340-20-00	1050 PLAZA NARISCO	1.00	\$7.45	7.44
640-340-22-00	1042 PLAZA NARISCO	1.00	\$7.45	7.44
640-340-23-00	1038 PLAZA NARISCO	1.00	\$7.45	7.44
640-340-24-00	1034 PLAZA NARISCO	1.00	\$7.45	7.44
640-340-73-00	1021 CAMINO ATAJO	1.00	\$7.45	7.44
640-340-74-00	1025 CAMINO ATAJO	1.00	\$7.45	7.44
640-340-75-00	1029 CAMINO ATAJO	1.00	\$7.45	7.44
640-340-77-00	1037 CAMINO ATAJO	1.00	\$7.45	7.44
640-340-78-00	1041 CAMINO ATAJO	1.00	\$7.45	7.44
640-340-79-00	1045 CAMINO ATAJO	1.00	\$7.45	7.44
640-340-80-00	1049 CAMINO ATAJO	1.00	\$7.45	7.44
640-340-81-00	1053 CAMINO ATAJO	1.00	\$7.45	7.44

APN	SITUS ADDRESS	EDU	APPLIED RATE	CHARGE
640-340-82-00	1057 CAMINO ATAJO	1.00	\$7.45	7.44
640-340-85-00	1069 CAMINO ATAJO	1.00	\$7.45	7.44
640-350-01-00	1174 PLAZA MIRALESTE	1.00	\$7.45	7.44
640-350-02-00	1170 PLAZA MIRALESTE	1.00	\$7.45	7.44
640-350-03-00	1166 PLAZA MIRALESTE	1.00	\$7.45	7.44
640-350-04-00	1162 PLAZA MIRALESTE	1.00	\$7.45	7.44
640-350-05-00	1158 PLAZA MIRALESTE	1.00	\$7.45	7.44
640-350-06-00	1154 PLAZA MIRALESTE	1.00	\$7.45	7.44
640-350-07-00	1150 PLAZA MIRALESTE	1.00	\$7.45	7.44
640-350-08-00	1146 PLAZA MIRALESTE	1.00	\$7.45	7.44
640-350-09-00	1142 PLAZA MIRALESTE	1.00	\$7.45	7.44
640-350-11-00	1134 PLAZA MIRALESTE	1.00	\$7.45	7.44
640-350-14-00	1122 PLAZA MIRALESTE	1.00	\$7.45	7.44
640-350-15-00	1118 PLAZA MIRALESTE	1.00	\$7.45	7.44
640-350-16-00	1114 PLAZA MIRALESTE	1.00	\$7.45	7.44
640-350-17-00	1110 PLAZA MIRALESTE	1.00	\$7.45	7.44
640-350-18-00	1106 PLAZA MIRALESTE	1.00	\$7.45	7.44
640-350-19-00	1107 PLAZA MIRALESTE	1.00	\$7.45	7.44
640-350-20-00	1109 PLAZA MIRALESTE	1.00	\$7.45	7.44
640-350-21-00	1111 PLAZA MIRALESTE	1.00	\$7.45	7.44
640-350-22-00	1113 PLAZA MIRALESTE	1.00	\$7.45	7.44
640-350-23-00	1117 PLAZA MIRALESTE	1.00	\$7.45	7.44
640-350-24-00	1121 PLAZA MIRALESTE	1.00	\$7.45	7.44
640-350-27-00	1133 PLAZA MIRALESTE	1.00	\$7.45	7.44
640-350-29-00	1167 PLAZA MIRALESTE	1.00	\$7.45	7.44
640-350-30-00	1171 PLAZA MIRALESTE	1.00	\$7.45	7.44
640-350-31-00	1175 PLAZA MIRALESTE	1.00	\$7.45	7.44
640-350-34-00	1020 VIA MIRALESTE	1.00	\$7.45	7.44
640-350-35-00	1022 VIA MIRALESTE	1.00	\$7.45	7.44
640-350-36-00	1024 VIA MIRALESTE	1.00	\$7.45	7.44
640-350-37-00	1028 VIA MIRALESTE	1.00	\$7.45	7.44
640-350-39-00	1034 VIA MIRALESTE	1.00	\$7.45	7.44
640-350-40-00	1036 VIA MIRALESTE	1.00	\$7.45	7.44
640-350-41-00	1038 VIA MIRALESTE	1.00	\$7.45	7.44
640-350-42-00	1042 VIA MIRALESTE	1.00	\$7.45	7.44
640-350-44-00	1070 CAMINO CALABAZO	1.00	\$7.45	7.44
640-350-46-00	1090 CAMINO CALABAZO	1.00	\$7.45	7.44
640-350-47-00	1092 CAMINO CALABAZO	1.00	\$7.45	7.44
640-350-48-00	1096 CAMINO CALABAZO	1.00	\$7.45	7.44
640-350-49-00	1098 CAMINO CALABAZO	1.00	\$7.45	7.44
640-351-42-00	1019 CAMINO CALABAZO	1.00	\$7.45	7.44
640-351-43-00	1017 CAMINO CALABAZO	1.00	\$7.45	7.44
640-351-44-00	1013 CAMINO CALABAZO	1.00	\$7.45	7.44
640-351-46-00	1005 CAMINO CALABAZO	1.00	\$7.45	7.44
640-351-47-00	1001 CAMINO CALABAZO	1.00	\$7.45	7.44
640-351-48-00	1002 CAMINO CALABAZO	1.00	\$7.45	7.44
640-351-49-00	1006 CAMINO CALABAZO	1.00	\$7.45	7.44
640-351-50-00	1012 CAMINO CALABAZO	1.00	\$7.45	7.44
640-351-51-00	1018 CAMINO CALABAZO	1.00	\$7.45	7.44
640-351-52-00	1022 CAMINO CALABAZO	1.00	\$7.45	7.44
640-351-53-00	1026 CAMINO CALABAZO	1.00	\$7.45	7.44
640-351-54-00	1175 PLAZA AMPARADA	1.00	\$7.45	7.44
640-351-55-00	1181 PLAZA AMPARADA	1.00	\$7.45	7.44
640-351-56-00	1185 PLAZA AMPARADA	1.00	\$7.45	7.44
640-351-57-00	1184 PLAZA AMPARADA	1.00	\$7.45	7.44
640-351-60-00	1172 PLAZA AMPARADA	1.00	\$7.45	7.44
640-351-61-00	1168 PLAZA AMPARADA	1.00	\$7.45	7.44
640-351-63-00	1160 PLAZA AMPARADA	1.00	\$7.45	7.44
640-351-66-00	1036 CAMINO CALABAZO	1.00	\$7.45	7.44
640-351-67-00	1151 VIA MONEDA	1.00	\$7.45	7.44

APN	SITUS ADDRESS	EDU	APPLIED RATE	CHARGE
640-351-68-00	1155 VIA MONEDA	1.00	\$7.45	7.44
640-351-69-00	1159 VIA MONEDA	1.00	\$7.45	7.44
640-351-70-00	1163 VIA MONADA	1.00	\$7.45	7.44
640-351-74-00	1179 VIA MONADA	1.00	\$7.45	7.44
640-351-76-00	1178 VIA MONADA	1.00	\$7.45	7.44
640-351-77-00	1172 VIA MONEDA	1.00	\$7.45	7.44
640-351-78-00	1166 VIA MONADA	1.00	\$7.45	7.44
640-351-80-00	1062 CAMINO CALABAZO	1.00	\$7.45	7.44
640-351-83-00	1061 CAMINO CALABAZO	1.00	\$7.45	7.44
640-351-84-00	1047 VIA MIRALESTE	1.00	\$7.45	7.44
640-360-01-00	926 PASEO ENTRADA	1.00	\$7.45	7.44
640-360-02-00	930 PASEO ENTRADA	1.00	\$7.45	7.44
640-360-03-00	934 PASEO ENTRADA	1.00	\$7.45	7.44
640-360-05-00	942 PASEO ENTRADA	1.00	\$7.45	7.44
640-360-07-00	949 PASEO LA CRESTA	1.00	\$7.45	7.44
640-360-08-00	945 PASEO LA CRESTA	1.00	\$7.45	7.44
640-360-09-00	941 PASEO LA CRESTA	1.00	\$7.45	7.44
640-360-11-00	933 PASEO LA CRESTA	1.00	\$7.45	7.44
640-360-12-00	929 PASEO LA CRESTA	1.00	\$7.45	7.44
640-360-18-00	940 PASEO LA CRESTA	1.00	\$7.45	7.44
640-360-19-00	944 PASEO LA CRESTA	1.00	\$7.45	7.44
640-360-20-00	946 PASEO LA CRESTA	1.00	\$7.45	7.44
640-360-21-00	948 PASEO LA CRESTA	1.00	\$7.45	7.44
640-370-01-00	1106 PASEO MARGUERITA	1.00	\$7.45	7.44
640-370-02-00	1104 PASEO MARGUERITA	1.00	\$7.45	7.44
640-370-03-00	1102 PASEO MARGUERITA	1.00	\$7.45	7.44
640-370-04-00	1099 PASEO MARGUERITA	1.00	\$7.45	7.44
640-370-05-00	1101 PASEO MARGUERITA	1.00	\$7.45	7.44
640-370-08-00	1107 PASEO MARGUERITA	1.00	\$7.45	7.44
640-380-06-00	989 VIA SINUOSO	1.00	\$7.45	7.44
640-380-07-00	993 VIA SINUOSO	1.00	\$7.45	7.44
640-380-19-00	1006 CAMINO MIEL	1.00	\$7.45	7.44
640-380-27-00	969 CORDOVA DR	1.00	\$7.45	7.44
640-380-29-00	977 CORDOVA DR	1.00	\$7.45	7.44
640-380-47-00	1008 VIA SINUOSO	1.00	\$7.45	7.44
593-382-26-00	821 CALLE LAGASCA	1.00	\$7.45	7.44
640-380-56-00	1010 PLAZA SINUOSO	1.00	\$7.45	7.44
640-381-02-00	1025 VIA SINUOSO	1.00	\$7.45	7.44
640-381-03-00	1027 VIA SINUOSO	1.00	\$7.45	7.44
640-381-05-00	1026 CAMINO MIEL	1.00	\$7.45	7.44
640-381-06-00	1022 CAMINO MIEL	1.00	\$7.45	7.44
640-381-08-00	1022 DORADO WAY	1.00	\$7.45	7.44
640-381-09-00	1026 DORADO WAY	1.00	\$7.45	7.44
640-381-10-00	1030 DORADO WAY	1.00	\$7.45	7.44
640-381-11-00	1034 DORADO WAY	1.00	\$7.45	7.44
640-381-12-00	1038 DORADO WAY	1.00	\$7.45	7.44
640-381-13-00	1042 DORADO WAY	1.00	\$7.45	7.44
640-381-14-00	1043 CAMINO MIEL	1.00	\$7.45	7.44
640-381-15-00	1039 CAMINO MIEL	1.00	\$7.45	7.44
640-381-16-00	1035 CAMINO MIEL	1.00	\$7.45	7.44
640-381-17-00	1031 CAMINO MIEL	1.00	\$7.45	7.44
640-381-18-00	1027 CAMINO MIEL	1.00	\$7.45	7.44
640-381-19-00	1023 CAMINO MIEL	1.00	\$7.45	7.44
640-381-20-00	1019 CAMINO MIEL	1.00	\$7.45	7.44
640-381-22-00	1053 DORADO CT	1.00	\$7.45	7.44
640-381-23-00	1049 DORADO WAY	1.00	\$7.45	7.44
640-381-25-00	1041 DORADO WAY	1.00	\$7.45	7.44
640-381-26-00	1037 DORADO WAY	1.00	\$7.45	7.44
640-381-27-00	1033 DORADO WAY	1.00	\$7.45	7.44
640-381-28-00	1021 J ST EAST	1.00	\$7.45	7.44

APN	SITUS ADDRESS	EDU	APPLIED RATE	CHARGE
640-381-29-00	1025 J ST EAST	1.00	\$7.45	7.44
640-381-30-00	1029 J ST EAST	1.00	\$7.45	7.44
640-381-31-00	1033 J ST EAST	1.00	\$7.45	7.44
640-381-32-00	1037 J ST EAST	1.00	\$7.45	7.44
640-381-34-00	1045 J ST EAST	1.00	\$7.45	7.44
640-381-40-00	1052 J ST EAST	1.00	\$7.45	7.44
640-381-41-00	1054 J ST EAST	1.00	\$7.45	7.44
640-381-42-00	1056 J ST EAST	1.00	\$7.45	7.44
640-381-43-00	1058 J ST EAST	1.00	\$7.45	7.44
640-381-44-00	1060 J ST EAST	1.00	\$7.45	7.44
640-381-45-00	1097 J ST EAST	1.00	\$7.45	7.44
640-381-46-00	1093 J ST EAST	1.00	\$7.45	7.44
640-381-51-00	1065 J ST EAST	1.00	\$7.45	7.44
640-381-52-00	1061 J ST EAST	1.00	\$7.45	7.44
640-381-53-00	1068 CAMINO MIEL	1.00	\$7.45	7.44
640-381-54-00	1064 CAMINO MIEL	1.00	\$7.45	7.44
640-381-55-00	1060 CAMINO MIEL	1.00	\$7.45	7.44
640-381-57-00	1052 CAMINO MIEL	1.00	\$7.45	7.44
640-381-58-00	1048 CAMINO MIEL	1.00	\$7.45	7.44
640-381-59-00	1044 CAMINO MIEL	1.00	\$7.45	7.44
640-381-60-00	1064 GRANADA WAY	1.00	\$7.45	7.44
640-381-61-00	1068 GRANADA WAY	1.00	\$7.45	7.44
640-381-62-00	1072 GRANADA WAY	1.00	\$7.45	7.44
640-381-63-00	1076 GRANADA WAY	1.00	\$7.45	7.44
640-381-64-00	1045 VIA SINUOSO	1.00	\$7.45	7.44
640-381-65-00	1049 VIA SINUOSO	1.00	\$7.45	7.44
640-381-66-00	1053 VIA SINUOSO	1.00	\$7.45	7.44
640-381-67-00	1057 VIA SINUOSO	1.00	\$7.45	7.44
640-381-72-00	1048 VIA SINUOSO	1.00	\$7.45	7.44
640-381-76-00	1032 VIA SINUOSO	1.00	\$7.45	7.44
640-381-85-00	1077 J ST	1.00	\$7.45	7.44
640-390-11-00	1191 CORTE DE CERA	1.00	\$7.45	7.44
640-391-01-00	1050 PLAZA ELENA	1.00	\$7.45	7.44
640-391-22-00	1230 VIA ESCALANTE	1.00	\$7.45	7.44
640-391-23-00	1226 VIA ESCALANTE	1.00	\$7.45	7.44
640-391-24-00	1222 VIA ESCALANTE	1.00	\$7.45	7.44
640-391-25-00	1218 VIA ESCALANTE	1.00	\$7.45	7.44
640-391-26-00	1214 VIA ESCALANTE	1.00	\$7.45	7.44
640-391-27-00	1210 VIA ESCALANTE	1.00	\$7.45	7.44
640-391-28-00	1206 VIA ESCALANTE	1.00	\$7.45	7.44
640-391-29-00	1202 VIA ESCALANTE	1.00	\$7.45	7.44
640-391-30-00	1198 VIA ESCALANTE	1.00	\$7.45	7.44
640-391-31-00	1194 VIA ESCALANTE	1.00	\$7.45	7.44
640-391-32-00	1190 VIA ESCALANTE	1.00	\$7.45	7.44
640-391-33-00	1186 VIA ESCALANTE	1.00	\$7.45	7.44
640-391-34-00	1182 VIA ESCALANTE	1.00	\$7.45	7.44
640-391-35-00	1178 VIA ESCALANTE	1.00	\$7.45	7.44
640-391-36-00	1174 VIA ESCALANTE	1.00	\$7.45	7.44
640-391-38-00	1166 VIA ESCALANTE	1.00	\$7.45	7.44
640-391-39-00	1162 VIA ESCALANTE	1.00	\$7.45	7.44
640-391-41-00	1154 VIA ESCALANTE	1.00	\$7.45	7.44
640-392-01-00	1010 PLAZA VISTA MAR	1.00	\$7.45	7.44
640-392-02-00	1008 PLAZA VISTA MAR	1.00	\$7.45	7.44
640-392-03-00	1006 PLAZA VISTA MAR	1.00	\$7.45	7.44
640-392-12-00	1008 PLAZA ESCALANTE	1.00	\$7.45	7.44
640-392-19-00	1279 VIA ESCALANTE	1.00	\$7.45	7.44
640-392-28-00	1350 J ST EAST	1.00	\$7.45	7.44
640-401-44-00	926 VIA CEDRO	0.80	\$7.45	5.96
640-401-47-00	1113 CALLE DE DAMASCO	0.80	\$7.45	5.96
640-401-51-00	915 VIA VERDE	0.80	\$7.45	5.96

APN	SITUS ADDRESS	EDU	APPLIED RATE	CHARGE
640-410-05-00	834 CAMINO DEL SOL	1.00	\$7.45	7.44
640-410-06-00	838 CAMINO DEL SOL	1.00	\$7.45	7.44
640-410-08-00	846 CAMINO DEL SOL	1.00	\$7.45	7.44
640-410-19-00	890 CAMINO DEL SOL	1.00	\$7.45	7.44
640-410-20-00	894 CAMINO DEL SOL	1.00	\$7.45	7.44
640-410-24-00	899 CAMINO DEL SOL	1.00	\$7.45	7.44
640-410-25-00	895 CAMINO DEL SOL	1.00	\$7.45	7.44
640-410-34-00	908 CAMINO LA PAZ	1.00	\$7.45	7.44
640-410-39-00	881 CAMINO LA PAZ	1.00	\$7.45	7.44
640-410-44-00	867 CAMINO DEL SOL	1.00	\$7.45	7.44
640-410-45-00	863 CAMINO DEL SOL	1.00	\$7.45	7.44
640-410-47-00	853 CAMINO DEL SOL	1.00	\$7.45	7.44
640-410-49-00	845 CAMINO DEL SOL	1.00	\$7.45	7.44
640-411-17-00	968 CAMINO DEL SOL	1.00	\$7.45	7.44
640-411-26-00	979 CAMINO DEL SOL	1.00	\$7.45	7.44
640-411-45-00	937 CAMINO DEL SOL	1.00	\$7.45	7.44
640-411-76-00	933 CAMINO LA PAZ	1.00	\$7.45	7.44
640-420-02-00	983 VIA LUNA	1.00	\$7.45	7.44
640-420-05-00	971 VIA LUNA	1.00	\$7.45	7.44
640-420-08-00	1163 VIA MARIANA	1.00	\$7.45	7.44
640-381-04-00	1030 CAMINO MIEL	1.00	\$7.45	7.44
640-430-14-01	1296 EL CORTEZ CT	0.80	\$7.45	5.96
640-430-14-04	1290 EL CORTEZ CT	0.80	\$7.45	5.96
640-430-15-01	1260 EL CORTEZ CT	0.80	\$7.45	5.96
640-430-15-06	1254 EL CORTEZ CT	0.80	\$7.45	5.96
640-430-15-11	1234 EL CORTEZ CT	0.80	\$7.45	5.96
640-430-15-12	1238 EL CORTEZ CT	0.80	\$7.45	5.96
640-430-15-14	1247 EL CORTEZ CT	0.80	\$7.45	5.96
640-440-01-04	1150 VALDIVIA CT	0.80	\$7.45	5.96
640-440-01-06	1152 VALDIVIA CT	0.80	\$7.45	5.96
640-440-01-07	1158 VALDIVIA CT	0.80	\$7.45	5.96
640-440-02-01	1130 DELEON DR	0.80	\$7.45	5.96
640-440-02-15	1149 DE LEON DR	0.80	\$7.45	5.96
640-440-04-10	1171 DE SOTO CT	0.80	\$7.45	5.96
640-440-04-11	1169 DE SOTO CT	0.80	\$7.45	5.96
640-440-05-04	1129 CABRILLO DR NORTH	0.80	\$7.45	5.96
642-011-04-00	1263 CAMINO CATALONIA	1.00	\$7.45	7.44
642-011-19-00	891 PLAZA CATALONIA	1.00	\$7.45	7.44
642-011-21-00	899 PLAZA CATALONIA	1.00	\$7.45	7.44
642-380-04-08	1389#03 SERENA CIR	0.80	\$7.45	5.96
642-380-04-13	1385#02 SERENA CIR	0.80	\$7.45	5.96
642-380-04-18	1381#02 SERENA CIR	0.80	\$7.45	5.96
642-380-05-01	1379#01 SERENA CIR	0.80	\$7.45	5.96
642-380-11-05	1395#02 SERENA CIR	0.80	\$7.45	5.96
642-380-15-02	1343#02 SERENA CIR	0.80	\$7.45	5.96
642-380-15-14	1342#01 SERENA CIR	0.80	\$7.45	5.96
642-380-16-08	1335#03 SERENA CIR	0.80	\$7.45	5.96
642-380-16-09	1333#01 SERENA CIR	0.80	\$7.45	5.96
642-380-16-15	1336#02 SERENA CIR	0.80	\$7.45	5.96
642-380-17-03	1347#01 SERENA CIR	0.80	\$7.45	5.96
642-380-17-06	1345#01 SERENA CIR	0.80	\$7.45	5.96
642-380-17-13	1348#03 SERENA CIR	0.80	\$7.45	5.96
642-380-17-18	1350#02 SERENA CIR	0.80	\$7.45	5.96
642-392-03-00	855-65 REGULO PL	35.40	\$7.45	263.72
593-381-25-00	878 LAGASCA PL	1.00	\$7.45	7.44
593-381-26-00	876 LAGASCA PL	1.00	\$7.45	7.44
593-381-27-00	874 LAGASCA PL	1.00	\$7.45	7.44
593-381-29-00	870 LAGASCA PL	1.00	\$7.45	7.44
593-381-30-00	543 PADERA WAY	1.00	\$7.45	7.44
593-381-32-00	548 HUERTO PL	1.00	\$7.45	7.44

APN	SITUS ADDRESS	EDU	APPLIED RATE	CHARGE
593-381-33-00	542 HUERTO PL	1.00	\$7.45	7.44
593-381-34-00	542 PADERA WAY	1.00	\$7.45	7.44
593-381-36-00	530 PADERA WAY	1.00	\$7.45	7.44
593-382-01-00	536 HUERTO PL	1.00	\$7.45	7.44
593-382-02-00	530 HUERTO PL	1.00	\$7.45	7.44
593-382-03-00	824 CALLE LAGASCA	1.00	\$7.45	7.44
593-382-05-00	820 CALLE LAGASCA	1.00	\$7.45	7.44
593-382-06-00	818 CALLE LAGASCA	1.00	\$7.45	7.44
593-382-07-00	816 CALLE LAGASCA	1.00	\$7.45	7.44
593-382-08-00	814 CALLE LAGASCA	1.00	\$7.45	7.44
593-382-09-00	812 CALLE LAGASCA	1.00	\$7.45	7.44
593-382-10-00	810 CALLE LAGASCA	1.00	\$7.45	7.44
593-382-11-00	808 CALLE LAGASCA	1.00	\$7.45	7.44
593-382-12-00	806 CALLE LAGASCA	1.00	\$7.45	7.44
593-382-14-00	802 CALLE LAGASCA	1.00	\$7.45	7.44
593-382-15-00	800 CALLE LAGASCA	1.00	\$7.45	7.44
593-382-16-00	801 CALLE LAGASCA	1.00	\$7.45	7.44
593-382-17-00	803 CALLE LAGASCA	1.00	\$7.45	7.44
593-382-18-00	805 CALLE LAGASCA	1.00	\$7.45	7.44
593-382-20-00	809 CALLE LAGASCA	1.00	\$7.45	7.44
593-382-21-00	811 CALLE LAGASCA	1.00	\$7.45	7.44
593-382-23-00	815 CALLE LAGASCA	1.00	\$7.45	7.44
593-382-25-00	819 CALLE LAGASCA	1.00	\$7.45	7.44
593-382-27-00	823 CALLE LAGASCA	1.00	\$7.45	7.44
593-382-30-00	519 HUERTO PL	1.00	\$7.45	7.44
593-382-31-00	831 CALLE LAGASCA	1.00	\$7.45	7.44
593-382-33-00	835 CALLE LAGASCA	1.00	\$7.45	7.44
593-382-34-00	836 CALLE LAGASCA	1.00	\$7.45	7.44
593-382-35-00	834 CALLE LAGASCA	1.00	\$7.45	7.44
593-382-37-00	830 CALLE LAGASCA	1.00	\$7.45	7.44
593-382-38-00	790 RANCHO DEL REY PKY	0.00	\$7.45	0.00
593-382-41-00	770 RANCHO DEL REY PKY	0.95	\$7.45	7.08
593-400-14-00	510 MONTERA CT	1.00	\$7.45	7.44
593-400-15-00	512 MONTERA CT	1.00	\$7.45	7.44
593-400-16-00	513 MONTERA CT	1.00	\$7.45	7.44
593-400-18-00	509 MONTERA CT	1.00	\$7.45	7.44
593-400-19-00	507 MONTERA CT	1.00	\$7.45	7.44
593-400-21-00	507 DEL CORRO CT	1.00	\$7.45	7.44
593-400-22-00	513 DEL CORRO CT	1.00	\$7.45	7.44
593-400-23-00	519 DEL CORRO CT	1.00	\$7.45	7.44
593-400-24-00	525 DEL CORRO CT	1.00	\$7.45	7.44
593-400-25-00	524 DEL CORRO CT	1.00	\$7.45	7.44
593-400-26-00	522 DEL CORRO CT	1.00	\$7.45	7.44
593-400-27-00	500 DEL CORRO CT	1.00	\$7.45	7.44
593-401-01-00	701 TERRA NOVA DR	1.00	\$7.45	7.44
593-401-02-00	520 DEL CORRO CT	1.00	\$7.45	7.44
593-401-03-00	518 DEL CORRO CT	1.00	\$7.45	7.44
593-401-04-00	516 DEL CORRO CT	1.00	\$7.45	7.44
593-401-05-00	514 DEL CORRO CT	1.00	\$7.45	7.44
593-401-06-00	727 DEL CORRO PL	1.00	\$7.45	7.44
593-401-08-00	735 DEL CORRO PL	1.00	\$7.45	7.44
593-401-09-00	740 DEL CORRO PL	1.00	\$7.45	7.44
593-401-10-00	736 DEL CORRO PL	1.00	\$7.45	7.44
593-401-11-00	732 DEL CORRO PL	1.00	\$7.45	7.44
593-401-12-00	728 DEL CORRO PL	1.00	\$7.45	7.44
593-401-15-00	506 DEL CORRO CT	1.00	\$7.45	7.44
593-401-18-00	517 PLAZA DEL CID	1.00	\$7.45	7.44
593-401-19-00	525 PLAZA DEL CID	1.00	\$7.45	7.44
593-401-20-00	533 PLAZA DEL CID	1.00	\$7.45	7.44
593-401-21-00	541 PLAZA DEL CID CT	1.00	\$7.45	7.44



APN	SITUS ADDRESS	EDU	APPLIED RATE	CHARGE
593-401-22-00	549 PLAZA DEL CID	1.00	\$7.45	7.44
593-401-23-00	557 PLAZA DEL CID	1.00	\$7.45	7.44
593-401-24-00	565 PLAZA DEL CID	1.00	\$7.45	7.44
593-401-25-00	573 PLAZA DEL CID	1.00	\$7.45	7.44
593-401-26-00	580 PLAZA DEL CID	1.00	\$7.45	7.44
593-401-27-00	572 PLAZA DEL CID	1.00	\$7.45	7.44
593-401-28-00	564 PLAZA DEL CID	1.00	\$7.45	7.44
593-401-30-00	548 PLAZA DEL CID	1.00	\$7.45	7.44
593-401-31-00	540 PLAZA DEL CID	1.00	\$7.45	7.44
640-293-32-02	1061101 TIERRA DEL REY	2.25	\$7.45	16.76
640-293-32-05	1061104 TIERRA DEL REY	2.25	\$7.45	16.76
640-293-32-08	1061201 TIERRA DEL REY	2.25	\$7.45	16.76
640-293-32-15	1061302 TIERRA DEL REY	2.25	\$7.45	16.76
593-141-04-00	1169 CARLOS CANYON DR	1.00	\$7.45	7.44
593-142-04-00	592 VISTA MIRANDA	1.00	\$7.45	7.44
593-141-16-00	1121 CARLOS CANYON DR	1.00	\$7.45	7.44
593-141-17-00	1117 CARLOS CANYON DR	1.00	\$7.45	7.44
593-141-20-00	1105 CARLOS CANYON DR	1.00	\$7.45	7.44
593-142-06-00	588 VISTA MIRANDA	1.00	\$7.45	7.44
593-142-11-00	593 VISTA MIRANDA	1.00	\$7.45	7.44
593-142-12-00	595 VISTA MIRANDA	1.00	\$7.45	7.44
593-370-12-00	1042 GALDAR PL	1.00	\$7.45	7.44
593-142-13-00	597 VISTA MIRANDA	1.00	\$7.45	7.44
593-370-13-00	1040 GALDAR PL	1.00	\$7.45	7.44
593-142-14-00	599 VISTA MIRANDA	1.00	\$7.45	7.44
593-142-15-00	1193 CARLOS CANYON DR	1.00	\$7.45	7.44
593-142-19-00	1177 CARLOS CANYON DR	1.00	\$7.45	7.44
593-142-20-00	1173 CARLOS CANYON DR	1.00	\$7.45	7.44
593-142-23-00	1128 MANSIONES LN	1.00	\$7.45	7.44
593-142-26-00	1140 MANSIONES LN	1.00	\$7.45	7.44
593-142-27-00	1144 MANSIONES LN	1.00	\$7.45	7.44
593-370-27-00	1042 ARDILLA PL	1.00	\$7.45	7.44
593-142-30-00	1137 MANSIONES LN	1.00	\$7.45	7.44
593-142-32-00	1129 MANSIONES LN	1.00	\$7.45	7.44
593-142-33-00	1125 MANSIONES LN	1.00	\$7.45	7.44
593-370-33-00	551 PASEO ROSAL	1.00	\$7.45	7.44
593-370-34-00	590 SERRANO LN	1.00	\$7.45	7.44
593-142-09-00	589 VISTA MIRANDA	1.00	\$7.45	7.44
593-142-16-00	1189 CARLOS CANYON DR	1.00	\$7.45	7.44
593-142-28-00	1145 MANSIONES LN	1.00	\$7.45	7.44
593-142-34-00	1121 MANSIONES LN	1.00	\$7.45	7.44
593-142-35-00	529 LAS ESTANCIAS DR	1.00	\$7.45	7.44
593-143-03-00	520 CARLOS CANYON CT	1.00	\$7.45	7.44
593-143-09-00	521 LAS ESTANCIAS DR	1.00	\$7.45	7.44
593-143-10-00	517 LAS ESTANCIAS DR	1.00	\$7.45	7.44
593-143-14-00	1113 MAJESTAD LN	1.00	\$7.45	7.44
593-143-15-00	1111 MAJESTAD LN	1.00	\$7.45	7.44
593-143-16-00	1109 MAJESTAD LN	1.00	\$7.45	7.44
593-142-07-00	586 VISTA MIRANDA	1.00	\$7.45	7.44
593-142-17-00	1185 CARLOS CANYON DR	1.00	\$7.45	7.44
593-142-18-00	1181 CARLOS CANYON DR	1.00	\$7.45	7.44
593-142-21-00	1120 MANSIONES LN	1.00	\$7.45	7.44
593-143-21-00	1100 MAJESTAD LN	1.00	\$7.45	7.44
593-370-26-00	1044 ARDILLA PL	1.00	\$7.45	7.44
593-142-24-00	1132 MANSIONES LN	1.00	\$7.45	7.44
593-142-25-00	1136 MANSIONES LN	1.00	\$7.45	7.44
593-370-28-00	1040 ARDILLA PL	1.00	\$7.45	7.44
593-142-29-00	1139 MANSIONES LN	1.00	\$7.45	7.44
593-142-31-00	1133 MANSIONES LN	1.00	\$7.45	7.44
593-370-31-00	543 PASEO ROSAL	1.00	\$7.45	7.44

APN	SITUS ADDRESS	EDU	APPLIED RATE	CHARGE
593-142-22-00	1124 MANSIONES LN	1.00	\$7.45	7.44
593-370-32-00	547 PASEO ROSAL	1.00	\$7.45	7.44
593-370-43-00	520 PASEO ROSAL	1.00	\$7.45	7.44
593-143-01-00	501 ABETO DR	1.00	\$7.45	7.44
593-370-44-00	516 PASEO ROSAL	1.00	\$7.45	7.44
593-143-04-00	524 CARLOS CANYON CT	1.00	\$7.45	7.44
593-143-05-00	528 CARLOS CANYON CT	1.00	\$7.45	7.44
593-143-06-00	525 CARLOS CANYON CT	1.00	\$7.45	7.44
593-143-07-00	521 CARLOS CANYON DR	1.00	\$7.45	7.44
593-371-81-00	574 PASEO BURGA	1.00	\$7.45	7.44
593-371-82-00	570 PASEO BURGA	1.00	\$7.45	7.44
593-372-04-00	1029 BURGA LOOP	1.00	\$7.45	7.44
593-372-06-00	1025 BURGA LOOP	1.00	\$7.45	7.44
593-372-07-00	1023 BURGA LOOP	1.00	\$7.45	7.44
593-372-09-00	1019 BURGA LOOP	1.00	\$7.45	7.44
593-372-10-00	1017 BURGA LOOP	1.00	\$7.45	7.44
593-372-11-00	1015 BURGA LOOP	1.00	\$7.45	7.44
593-372-12-00	1014 BURGA LOOP	1.00	\$7.45	7.44
593-372-13-00	1016 BURGA LOOP	1.00	\$7.45	7.44
593-372-15-00	1020 BURGA LOOP	1.00	\$7.45	7.44
593-372-16-00	1022 BURGA LOOP	1.00	\$7.45	7.44
593-372-17-00	507 PASEO BURGA	1.00	\$7.45	7.44
593-372-18-00	511 PASEO BURGA	1.00	\$7.45	7.44
593-372-19-00	515 PASEO BURGA	1.00	\$7.45	7.44
593-372-20-00	519 PASEO BURGA	1.00	\$7.45	7.44
593-372-21-00	523 PASEO BURGA	1.00	\$7.45	7.44
593-372-22-00	940 PALENCIA PL	1.00	\$7.45	7.44
593-372-23-00	938 PALENCIA PL	1.00	\$7.45	7.44
593-372-24-00	936 PALENCIA PL	1.00	\$7.45	7.44
593-372-25-00	934 PALENCIA PL	1.00	\$7.45	7.44
593-372-26-00	932 PALENCIA PL	1.00	\$7.45	7.44
593-372-27-00	930 PALENCIA PL	1.00	\$7.45	7.44
593-372-28-00	931 PALENCIA PL	1.00	\$7.45	7.44
593-372-29-00	933 PALENCIA PL	1.00	\$7.45	7.44
593-372-30-00	935 PALENCIA PL	1.00	\$7.45	7.44
593-372-31-00	937 PALENCIA PL	1.00	\$7.45	7.44
593-372-32-00	939 PALENCIA PL	1.00	\$7.45	7.44
593-372-33-00	941 PALENCIA PL	1.00	\$7.45	7.44
593-372-35-00	518 PASEO BURGA	1.00	\$7.45	7.44
593-372-38-00	994 PALENCIA CT	1.00	\$7.45	7.44
593-372-39-00	992 PALENCIA CT	1.00	\$7.45	7.44
593-372-40-00	990 PALENCIA CT	1.00	\$7.45	7.44
593-372-42-00	986 PALENCIA CT	1.00	\$7.45	7.44
593-372-43-00	974 PALENCIA CT	1.00	\$7.45	7.44
593-372-44-00	975 PALENCIA CT	1.00	\$7.45	7.44
593-372-48-00	983 PALENCIA CT	1.00	\$7.45	7.44
593-372-56-00	999 PALENCIA CT	1.00	\$7.45	7.44
593-373-22-00	542 PASEO ROSAL	1.00	\$7.45	7.44
593-373-23-00	540 PASEO ROSAL	1.00	\$7.45	7.44
593-373-28-00	1007 BURGA LOOP	1.00	\$7.45	7.44
593-373-36-00	543 PASEO BURGA	1.00	\$7.45	7.44
593-373-46-00	944 PALENCIA PL	1.00	\$7.45	7.44
593-373-55-00	538 PASEO BURGA	1.00	\$7.45	7.44
593-380-04-00	883 PADERA CT	1.00	\$7.45	7.44
593-380-05-00	531 MOYA PL	1.00	\$7.45	7.44
593-380-06-00	533 MOYA PL	1.00	\$7.45	7.44
593-380-07-00	535 MOYA PL	1.00	\$7.45	7.44
593-380-09-00	539 MOYA PL	1.00	\$7.45	7.44
593-380-10-00	541 MOYA PL	1.00	\$7.45	7.44
593-380-18-00	895 PADERA CT	1.00	\$7.45	7.44



APN	SITUS ADDRESS	EDU	APPLIED RATE	CHARGE
593-390-05-00	413 MILAGROSA CIR	1.00	\$7.45	7.44
593-390-06-00	411 MILAGROSA CIR	1.00	\$7.45	7.44
593-390-08-00	847 MILAGROSA PL	1.00	\$7.45	7.44
593-390-09-00	846 MILAGROSA PL	1.00	\$7.45	7.44
593-390-13-00	405 MILAGROSA CIR	1.00	\$7.45	7.44
593-390-18-00	874 CARMONA CT	1.00	\$7.45	7.44
593-390-19-00	450 MILAGROSA CIR	1.00	\$7.45	7.44
593-390-23-00	406 MILAGROSA CIR	1.00	\$7.45	7.44
593-390-24-00	408 MILAGROSA CIR	1.00	\$7.45	7.44
593-390-25-00	410 MILAGROSA CIR	1.00	\$7.45	7.44
593-390-27-00	414 MILAGROSA CIR	1.00	\$7.45	7.44
593-391-01-00	447 MILAGROSA CIR	1.00	\$7.45	7.44
593-391-02-00	975 LADIOSA CT	1.00	\$7.45	7.44
593-391-07-00	955 LADIOSA CT	1.00	\$7.45	7.44
593-391-08-00	950 LADIOSA CT	1.00	\$7.45	7.44
593-391-12-00	445 MILAGROSA CIR	1.00	\$7.45	7.44
593-391-14-00	441 MILAGROSA CIR	1.00	\$7.45	7.44
593-391-20-00	429 MILAGROSA CIR	1.00	\$7.45	7.44
593-391-24-00	887 CARMONA CT	1.00	\$7.45	7.44
593-391-25-00	883 CARMONA CT	1.00	\$7.45	7.44
593-391-26-00	879 CARMONA CT	1.00	\$7.45	7.44
593-391-27-00	878 CARMONA CT	1.00	\$7.45	7.44
593-391-28-00	894 CARMONA CT	1.00	\$7.45	7.44
593-391-29-00	442 MILAGROSA CIR	1.00	\$7.45	7.44
593-391-30-00	446 MILAGROSA CIR	1.00	\$7.45	7.44
593-392-01-00	427 MILAGROSA CIR	1.00	\$7.45	7.44
593-392-04-00	832 MILAGROSA CT	1.00	\$7.45	7.44
593-392-05-00	836 MILAGROSA CT	1.00	\$7.45	7.44
593-392-06-00	840 MILAGROSA CT	1.00	\$7.45	7.44
593-392-07-00	423 MILAGROSA CIR	1.00	\$7.45	7.44
593-392-08-00	421 MILAGROSA CIR	1.00	\$7.45	7.44
593-392-09-00	419 MILAGROSA CIR	1.00	\$7.45	7.44
593-392-10-00	416 MILAGROSA CIR	1.00	\$7.45	7.44
593-392-11-00	418 MILAGROSA CIR	1.00	\$7.45	7.44
593-392-12-00	420 MILAGROSA CIR	1.00	\$7.45	7.44
593-392-16-00	830 MILAGROSA CT	1.00	\$7.45	7.44
594-121-03-00	771 MARBELLA CIR	1.00	\$7.45	7.44
594-121-05-00	767 MARBELLA CIR	1.00	\$7.45	7.44
594-121-06-00	765 MARBELLA CIR	1.00	\$7.45	7.44
594-121-18-00	741 MARBELLA CIR	1.00	\$7.45	7.44
594-121-22-00	733 MARBELLA CIR	1.00	\$7.45	7.44
594-121-32-00	713 MARBELLA CIR	1.00	\$7.45	7.44
594-121-40-00	704 MARBELLA CIR	1.00	\$7.45	7.44
594-121-42-00	700 MARBELLA CIR	1.00	\$7.45	7.44
594-121-43-00	778 MARBELLA CIR	1.00	\$7.45	7.44
594-121-44-00	776 MARBELLA CIR	1.00	\$7.45	7.44
594-121-45-00	774 MARBELLA CIR	1.00	\$7.45	7.44
594-121-46-00	762 MARBELLA CIR	1.00	\$7.45	7.44
594-121-47-00	760 MARBELLA CIR	1.00	\$7.45	7.44
594-121-48-00	758 MARBELLA CIR	1.00	\$7.45	7.44
594-121-49-00	756 MARBELLA CIR	1.00	\$7.45	7.44
594-121-50-00	754 MARBELLA CIR	1.00	\$7.45	7.44
594-121-51-00	750 MARBELLA CIR	1.00	\$7.45	7.44
594-121-52-00	748 MARBELLA CIR	1.00	\$7.45	7.44
594-121-53-00	746 MARBELLA CIR	1.00	\$7.45	7.44
594-121-54-00	744 MARBELLA CIR	1.00	\$7.45	7.44
594-121-55-00	738 MARBELLA CIR	1.00	\$7.45	7.44
594-121-56-00	736 MARBELLA CIR	1.00	\$7.45	7.44
594-121-57-00	734 MARBELLA CIR	1.00	\$7.45	7.44
594-121-58-00	732 MARBELLA CIR	1.00	\$7.45	7.44

APN	SITUS ADDRESS	EDU	APPLIED RATE	CHARGE
594-121-59-00	724 MARBELLA CIR	1.00	\$7.45	7.44
594-121-60-00	722 MARBELLA CIR	1.00	\$7.45	7.44
594-121-61-00	720 MARBELLA CIR	1.00	\$7.45	7.44
594-121-62-00	1284 MARBELLA PL	1.00	\$7.45	7.44
594-121-63-00	1286 MARBELLA PL	1.00	\$7.45	7.44
594-121-64-00	1288 MARBELLA PL	1.00	\$7.45	7.44
594-121-65-00	1290 MARBELLA PL	1.00	\$7.45	7.44
594-121-66-00	1292 MARBELLA PL	1.00	\$7.45	7.44
594-121-67-00	1294 MARBELLA CT	1.00	\$7.45	7.44
594-121-68-00	1296 MARBELLA CT	1.00	\$7.45	7.44
594-121-69-00	1298 MARBELLA CT	1.00	\$7.45	7.44
594-121-70-00	1299 MARBELLA CT	1.00	\$7.45	7.44
594-121-82-00	729 MARBELLA CIR	1.00	\$7.45	7.44
594-121-84-00	725 MARBELLA CIR	1.00	\$7.45	7.44
594-122-02-00	1242 CIMA DEL REY	1.00	\$7.45	7.44
594-122-03-00	1240 CIMA DEL REY	1.00	\$7.45	7.44
594-122-06-00	1234 CIMA DEL REY	1.00	\$7.45	7.44
594-122-07-00	1232 CIMA DEL REY	1.00	\$7.45	7.44
594-122-17-00	1212 CIMA DEL REY	1.00	\$7.45	7.44
594-122-18-00	1210 CIMA DEL REY	1.00	\$7.45	7.44
594-122-20-00	1206 CIMA DEL REY	1.00	\$7.45	7.44
594-122-23-00	1200 CIMA DEL REY	1.00	\$7.45	7.44
594-122-33-00	1221 CIMA DEL REY	1.00	\$7.45	7.44
594-122-34-00	1223 CIMA DEL REY	1.00	\$7.45	7.44
594-122-35-00	1225 CIMA DEL REY	1.00	\$7.45	7.44
594-122-36-00	1227 CIMA DEL REY	1.00	\$7.45	7.44
594-122-37-00	694 ALAGRIA PL	1.00	\$7.45	7.44
594-122-40-00	682 ALAGRIA PL	1.00	\$7.45	7.44
594-122-42-00	674 ALAGRIA PL	1.00	\$7.45	7.44
594-122-49-00	687 ALAGRIA PL	1.00	\$7.45	7.44
594-122-53-00	1245 CIMA DEL REY	1.00	\$7.45	7.44
594-430-19-00	546 VISTA MIRANDA	1.00	\$7.45	7.44
594-430-20-00	544 VISTA MIRANDA	1.00	\$7.45	7.44
594-430-22-00	547 VISTA MIRANDA	1.00	\$7.45	7.44
594-430-23-00	549 VISTA MIRANDA	1.00	\$7.45	7.44
594-430-24-00	551 VISTA MIRANDA	1.00	\$7.45	7.44
594-430-25-00	553 VISTA MIRANDA	1.00	\$7.45	7.44
594-430-26-00	555 VISTA MIRANDA	1.00	\$7.45	7.44
594-430-27-00	557 VISTA MIRANDA	1.00	\$7.45	7.44
594-430-28-00	560 ALMONTE PL	1.00	\$7.45	7.44
594-430-29-00	558 ALMONTE PL	1.00	\$7.45	7.44
594-430-30-00	556 ALMONTE PL	1.00	\$7.45	7.44
594-430-31-00	554 ALMONTE PL	1.00	\$7.45	7.44
594-430-32-00	552 ALMONTE PL	1.00	\$7.45	7.44
594-430-33-00	550 ALMONTE PL	1.00	\$7.45	7.44
594-430-34-00	548 ALMONTE PL	1.00	\$7.45	7.44
594-430-35-00	549 ALMONTE PL	1.00	\$7.45	7.44
594-430-36-00	551 ALMONTE PL	1.00	\$7.45	7.44
594-430-37-00	553 ALMONTE PL	1.00	\$7.45	7.44
594-430-38-00	555 ALMONTE PL	1.00	\$7.45	7.44
594-430-40-00	1271 LA CRESCENTIA DR	1.00	\$7.45	7.44
594-430-41-00	1275 LA CRESCENTIA DR	1.00	\$7.45	7.44
594-430-42-00	1279 LA CRESCENTIA DR	1.00	\$7.45	7.44
594-430-43-00	1283 LA CRESCENTIA DR	1.00	\$7.45	7.44
594-430-44-00	1287 LA CRESCENTIA DR	1.00	\$7.45	7.44
594-430-45-00	594 VIA ARMADO	1.00	\$7.45	7.44
594-430-46-00	592 VIA ARMADO	1.00	\$7.45	7.44
594-430-52-00	585 VIA ARMADO	1.00	\$7.45	7.44
594-430-58-00	597 VIA ARMADO	1.00	\$7.45	7.44
594-430-59-00	591 VIA LA PALOMA	1.00	\$7.45	7.44

APN	SITUS ADDRESS	EDU	APPLIED RATE	CHARGE
594-431-07-00	616 VIA ARMADO	1.00	\$7.45	7.44
594-431-18-00	1250 LA CRESCENTIA DR	1.00	\$7.45	7.44
594-431-21-00	567 VISTA MIRANDA	1.00	\$7.45	7.44
594-431-25-00	575 VISTA MIRANDA	1.00	\$7.45	7.44
594-431-33-00	1225 POSITAS RD	1.00	\$7.45	7.44
594-431-34-00	1229 POSITAS RD	1.00	\$7.45	7.44
594-431-36-00	1237 POSITAS RD	1.00	\$7.45	7.44
594-431-45-00	615 VIA LA PALOMA	1.00	\$7.45	7.44
594-432-03-00	1310 LA CRESCENTIA DR	1.00	\$7.45	7.44
594-432-13-00	1344 LA CRESCENTIA DR	1.00	\$7.45	7.44
594-432-15-00	1350 LA CRESCENTIA DR	1.00	\$7.45	7.44
594-432-17-00	1358 LA CRESCENTIA DR	1.00	\$7.45	7.44
594-432-27-00	1390 LA CRESCENTIA DR	1.00	\$7.45	7.44
594-432-38-00	597 DAMAS PL	1.00	\$7.45	7.44
594-432-39-00	595 DAMAS PL	1.00	\$7.45	7.44
594-432-40-00	593 DAMAS PL	1.00	\$7.45	7.44
594-432-41-00	591 DAMAS PL	1.00	\$7.45	7.44
594-432-42-00	589 DAMAS PL	1.00	\$7.45	7.44
594-432-43-00	586 DAMAS PL	1.00	\$7.45	7.44
594-432-44-00	588 DAMAS PL	1.00	\$7.45	7.44
594-432-45-00	590 DAMAS PL	1.00	\$7.45	7.44
594-432-46-00	592 DAMAS PL	1.00	\$7.45	7.44
594-432-47-00	594 DAMAS PL	1.00	\$7.45	7.44
594-432-48-00	596 DAMAS PL	1.00	\$7.45	7.44
594-432-49-00	598 DAMAS PL	1.00	\$7.45	7.44
594-432-50-00	569 VIA LA PALOMA	1.00	\$7.45	7.44
594-432-52-00	573 VIA LA PALOMA	1.00	\$7.45	7.44
594-432-53-00	575 VIA LA PALOMA	1.00	\$7.45	7.44
594-432-54-00	577 VIA LA PALOMA	1.00	\$7.45	7.44
594-432-55-00	579 VIA LA PALOMA	1.00	\$7.45	7.44
594-432-56-00	581 VIA LA PALOMA	1.00	\$7.45	7.44
594-432-57-00	583 VIA LA PALOMA	1.00	\$7.45	7.44
594-432-58-00	585 VIA LA PALOMA	1.00	\$7.45	7.44
594-432-59-00	587 VIA LA PALOMA	1.00	\$7.45	7.44
594-432-60-00	589 VIA LA PALOMA	1.00	\$7.45	7.44
594-432-61-00	1325 PERLAS CT	1.00	\$7.45	7.44
594-432-62-00	1321 PERLAS CT	1.00	\$7.45	7.44
594-432-63-00	1317 PERLAS CT	1.00	\$7.45	7.44
594-432-64-00	1313 PERLAS CT	1.00	\$7.45	7.44
594-432-65-00	1309 PERLAS CT	1.00	\$7.45	7.44
594-432-66-00	1305 PERLAS CT	1.00	\$7.45	7.44
594-432-67-00	1301 PERLAS CT	1.00	\$7.45	7.44
594-432-68-00	590 VIA LA PALOMA	1.00	\$7.45	7.44
594-432-69-00	588 VIA LA PALOMA	1.00	\$7.45	7.44
594-432-70-00	586 VIA LA PALOMA	1.00	\$7.45	7.44
594-432-72-00	582 VIA LA PALOMA	1.00	\$7.45	7.44
594-432-75-00	576 VIA LA PALOMA	1.00	\$7.45	7.44
594-432-78-00	1329 LA CRESCENTIA DR	1.00	\$7.45	7.44
594-432-80-00	1321 LA CRESCENTIA DR	1.00	\$7.45	7.44
594-433-02-00	652 VIA ARMADO	1.00	\$7.45	7.44
594-433-06-00	636 VIA ARMADO	1.00	\$7.45	7.44
594-433-11-00	1236 POSITAS RD	1.00	\$7.45	7.44
594-433-15-00	1220 POSITAS RD	1.00	\$7.45	7.44
594-433-43-00	679 FELINO WAY	1.00	\$7.45	7.44
594-433-49-00	698 FELINO WAY	1.00	\$7.45	7.44
594-433-54-00	678 FELINO WAY	1.00	\$7.45	7.44
594-433-58-00	662 FELINO WAY	1.00	\$7.45	7.44
594-433-59-00	658 FELINO WAY	1.00	\$7.45	7.44
594-433-63-00	642 FELINO WAY	1.00	\$7.45	7.44
594-433-64-00	638 FELINO WAY	1.00	\$7.45	7.44

APN	SITUS ADDRESS	EDU	APPLIED RATE	CHARGE
594-433-71-00	645 VIA ARMADO	1.00	\$7.45	7.44
594-433-74-00	657 VIA ARMADO	1.00	\$7.45	7.44
640-031-03-00	1157 CORRALES LN	1.00	\$7.45	7.44
640-031-09-00	1112 CORRALES LN	1.00	\$7.45	7.44
640-031-10-00	1108 CORRALES LN	1.00	\$7.45	7.44
640-031-16-00	550 BAYONA LOOP	1.00	\$7.45	7.44
640-031-19-00	544 BAYONA LOOP	1.00	\$7.45	7.44
640-031-21-00	540 BAYONA LOOP	1.00	\$7.45	7.44
640-031-31-00	1072 CAMINO ESPUELAS	1.00	\$7.45	7.44
640-031-33-00	598 PADRONE PL	1.00	\$7.45	7.44
640-031-34-00	594 PADRONE PL	1.00	\$7.45	7.44
640-031-39-00	524 BAYONA LOOP	1.00	\$7.45	7.44
640-031-44-00	1095 ESPUELAS CT	1.00	\$7.45	7.44
640-031-51-00	553 BAYONA LOOP	1.00	\$7.45	7.44
640-032-01-00	586 PADRONE PL	1.00	\$7.45	7.44
640-032-02-00	582 PADRONE PL	1.00	\$7.45	7.44
640-032-03-00	578 PADRONE PL	1.00	\$7.45	7.44
640-032-08-00	558 PADRONE PL	1.00	\$7.45	7.44
640-032-18-00	571 PADRONE PL	1.00	\$7.45	7.44
640-032-27-00	510 BAYONA LOOP	1.00	\$7.45	7.44
640-032-28-00	508 BAYONA LOOP	1.00	\$7.45	7.44
640-032-32-00	500 BAYONA LOOP	1.00	\$7.45	7.44
640-032-33-00	1111 PRINCESA CT	1.00	\$7.45	7.44
640-032-35-00	1115 PRINCESA CT	1.00	\$7.45	7.44
640-032-36-00	1117 PRINCESA CT	1.00	\$7.45	7.44
640-032-37-00	1116 PRINCESA CT	1.00	\$7.45	7.44
640-032-38-00	1114 PRINCESA CT	1.00	\$7.45	7.44
640-032-39-00	1112 PRINCESA CT	1.00	\$7.45	7.44
640-032-40-00	1110 PRINCESA CT	1.00	\$7.45	7.44
640-032-41-00	1101 LOS INDIOS CT	1.00	\$7.45	7.44
640-032-42-00	1103 LOS INDIOS CT	1.00	\$7.45	7.44
640-032-43-00	1105 LOS INDIOS CT	1.00	\$7.45	7.44
640-032-44-00	1107 LOS INDIOS CT	1.00	\$7.45	7.44
640-032-45-00	1106 LOS INDIOS CT	1.00	\$7.45	7.44
640-032-46-00	1104 LOS INDIOS CT	1.00	\$7.45	7.44
640-032-47-00	1102 LOS INDIOS CT	1.00	\$7.45	7.44
640-032-48-00	1100 LOS INDIOS CT	1.00	\$7.45	7.44
640-032-49-00	563 BAYONA LOOP	1.00	\$7.45	7.44
640-032-50-00	565 BAYONA LOOP	1.00	\$7.45	7.44
640-032-51-00	567 BAYONA LOOP	1.00	\$7.45	7.44
640-032-52-00	579 BAYONA LOOP	1.00	\$7.45	7.44
640-032-53-00	581 BAYONA LOOP	1.00	\$7.45	7.44
640-032-54-00	583 BAYONA LOOP	1.00	\$7.45	7.44
640-032-55-00	585 BAYONA LOOP	1.00	\$7.45	7.44
640-032-56-00	587 BAYONA LOOP	1.00	\$7.45	7.44
640-032-57-00	589 BAYONA LOOP	1.00	\$7.45	7.44
640-032-58-00	591 BAYONA LOOP	1.00	\$7.45	7.44
640-032-59-00	593 BAYONA LOOP	1.00	\$7.45	7.44
640-032-63-00	563 PADRONE PL	1.00	\$7.45	7.44
640-032-64-00	567 PADRONE PL	1.00	\$7.45	7.44
640-033-01-00	592 BAYONA LOOP	1.00	\$7.45	7.44
640-033-02-00	590 BAYONA LOOP	1.00	\$7.45	7.44
640-033-03-00	588 BAYONA LOOP	1.00	\$7.45	7.44
640-033-04-00	586 BAYONA LOOP	1.00	\$7.45	7.44
640-033-05-00	584 BAYONA LOOP	1.00	\$7.45	7.44
640-033-06-00	608 ALEJANDRA PL	1.00	\$7.45	7.44
640-033-07-00	604 ALEJANDRA PL	1.00	\$7.45	7.44
640-033-08-00	600 ALEJANDRA PL	1.00	\$7.45	7.44
640-033-09-00	601 ALEJANDRA PL	1.00	\$7.45	7.44
640-033-12-00	618 JOSEFINA PL	1.00	\$7.45	7.44

APN	SITUS ADDRESS	EDU	APPLIED RATE	CHARGE
640-033-15-00	611 JOSEFINA PL	1.00	\$7.45	7.44
640-033-22-00	621 AUGUSTINA PL	1.00	\$7.45	7.44
640-033-25-00	1181 CALLE FLORECITA	1.00	\$7.45	7.44
640-033-34-00	1160 CALLE FLORECITA	1.00	\$7.45	7.44
640-033-39-00	1140 CALLE FLORECITA	1.00	\$7.45	7.44
640-033-42-00	1128 CALLE FLORECITA	1.00	\$7.45	7.44
640-033-43-00	1124 CALLE FLORECITA	1.00	\$7.45	7.44
640-033-47-00	1108 CALLE FLORECITA	1.00	\$7.45	7.44
640-033-49-00	1100 CALLE FLORECITA	1.00	\$7.45	7.44
640-033-50-00	1101 CORRALES LN	1.00	\$7.45	7.44
593-360-10-00	1049 ACERO ST	1.00	\$7.45	7.44
593-360-12-00	1037 ACERO ST	1.00	\$7.45	7.44
593-360-13-00	1031 ACERO ST	1.00	\$7.45	7.44
593-360-18-00	471 MANZANO PL	1.00	\$7.45	7.44
593-360-19-00	467 MANZANO PL	1.00	\$7.45	7.44
593-360-27-00	462 MANZANO PL	1.00	\$7.45	7.44
593-360-30-00	474 MANZANO PL	1.00	\$7.45	7.44
593-361-01-00	1054 ACERO ST	1.00	\$7.45	7.44
593-361-08-00	1084 ACERO ST	1.00	\$7.45	7.44
593-361-10-00	500 ABETO DR	1.00	\$7.45	7.44
593-361-11-00	502 ABETO DR	1.00	\$7.45	7.44
593-361-14-00	451 ABETO DR	1.00	\$7.45	7.44
640-322-30-00	1196 CAMINO BISCAY	1.00	\$7.45	7.44
640-322-31-00	1194 CAMINO BISCAY	1.00	\$7.45	7.44
640-323-03-00	1179 VIA GOYA	1.00	\$7.45	7.44
640-323-04-00	1181 VIA GOYA	1.00	\$7.45	7.44
640-323-07-00	1180 VIA GOYA	1.00	\$7.45	7.44
640-323-08-00	783 AVENIDA SOLARIA	1.00	\$7.45	7.44
640-323-09-00	787 AVENIDA SOLARIA	1.00	\$7.45	7.44
640-323-12-00	799 AVENIDA SOLARIA	1.00	\$7.45	7.44
640-323-14-00	794 AVENIDA SOLARIA	1.00	\$7.45	7.44
640-323-16-00	786 AVENIDA SOLARIA	1.00	\$7.45	7.44
640-323-20-00	770 AVENIDA SOLARIA	1.00	\$7.45	7.44
640-323-24-00	775 AVENIDA DE LA BARCA	1.00	\$7.45	7.44
640-323-25-00	779 AVENIDA DE LA BARCA	1.00	\$7.45	7.44
640-323-30-00	799 AVENIDA DE LA BARCA	1.00	\$7.45	7.44
640-323-37-00	774 AVENIDA DE LA BARCA	1.00	\$7.45	7.44
640-323-38-00	770 AVENIDA DE LA BARCA	1.00	\$7.45	7.44
640-323-39-00	766 AVENIDA DE LA BARCA	1.00	\$7.45	7.44
642-410-01-10	1380#10 CALLEJON ANDALUSIA	0.80	\$7.45	5.96
642-410-01-11	1380#11 CALLEJON ANDALUSIA	0.80	\$7.45	5.96
642-410-01-12	1380#12 CALLEJON ANDALUSIA	0.80	\$7.45	5.96
642-410-01-13	1380#13 CALLEJON ANDALUSIA	0.80	\$7.45	5.96
642-410-01-14	1380#14 CALLEJON ANDALUSIA	0.80	\$7.45	5.96
642-410-01-17	1375#17 CALLEJON MONTEFRIO	0.80	\$7.45	5.96
642-410-01-18	1375#18 CALLEJON MONTEFRIO	0.80	\$7.45	5.96
642-410-01-19	1375#19 CALLEJON MONTEFRIO	0.80	\$7.45	5.96
642-410-01-20	1370#20 CALLEJON MONTEFRIO	0.80	\$7.45	5.96
642-410-01-21	1370#21 CALLEJON MONTEFRIO	0.80	\$7.45	5.96
642-410-01-22	1370#22 CALLEJON MONTEFRIO	0.80	\$7.45	5.96
642-410-01-23	1370#23 CALLEJON MONTEFRIO	0.80	\$7.45	5.96
642-410-01-24	1370#24 CALLEJON MONTEFRIO	0.80	\$7.45	5.96
642-410-03-01	1370#59 CALLEJON PALACIOS	0.80	\$7.45	5.96
642-410-03-02	1370#60 CALLEJON PALACIOS	0.80	\$7.45	5.96
642-410-03-03	1370#61 CALLEJON PALACIOS	0.80	\$7.45	5.96
642-410-03-04	1370#62 CALLEJON PALACIOS	0.80	\$7.45	5.96
642-410-03-05	1370#63 CALLEJON PALACIOS	0.80	\$7.45	5.96
642-410-03-06	1360#64 CALLEJON PALACIOS	0.80	\$7.45	5.96
642-410-03-07	1360#65 CALLEJON PALACIOS	0.80	\$7.45	5.96
642-410-03-08	1360#66 CALLEJON PALACIOS	0.80	\$7.45	5.96

APN	SITUS ADDRESS	EDU	APPLIED RATE	CHARGE
642-410-03-09	1360#67 CALLEJON PALACIOS	0.80	\$7.45	5.96
642-410-03-10	1360#68 CALLEJON PALACIOS	0.80	\$7.45	5.96
642-410-03-11	1350#69 CALLEJON PALACIOS	0.80	\$7.45	5.96
642-410-03-12	1350#70 CALLEJON PALACIOS	0.80	\$7.45	5.96
642-410-03-13	1350#71 CALLEJON PALACIOS	0.80	\$7.45	5.96
642-410-03-14	1350#72 CALLEJON PALACIOS	0.80	\$7.45	5.96
642-410-03-15	1350#73 CALLEJON PALACIOS	0.80	\$7.45	5.96
642-410-03-16	1355#74 CALLEJON PALACIOS	0.80	\$7.45	5.96
642-410-03-17	1355#75 CALLEJON PALACIOS	0.80	\$7.45	5.96
642-410-03-19	1355#77 CALLEJON PALACIOS	0.80	\$7.45	5.96
642-410-03-20	1355#78 CALLEJON PALACIOS	0.80	\$7.45	5.96
642-410-03-25	1375#83 CALLEJON PALACIOS	0.80	\$7.45	5.96
642-410-07-07	1365127 CALLEJON CARBON	0.80	\$7.45	5.96
642-410-08-09	730#92 CALLEJON CIUDAD	0.80	\$7.45	5.96
642-410-08-12	720#95 CALLEJON CIUDAD	0.80	\$7.45	5.96
642-410-08-14	710#97 CALLEJON CIUDAD	0.80	\$7.45	5.96
642-410-08-15	710#98 CALLEJON CIUDAD	0.80	\$7.45	5.96
642-410-08-16	710#99 CALLEJON CIUDAD	0.80	\$7.45	5.96
642-410-08-17	700100 CALLEJON CIUDAD	0.80	\$7.45	5.96
642-410-08-18	700101 CALLEJON CIUDAD	0.80	\$7.45	5.96
642-410-08-19	700102 CALLEJON CIUDAD	0.80	\$7.45	5.96
642-410-13-01	1385103 CALLEJON CERVANTES	0.80	\$7.45	5.96
642-410-13-02	1385104 CALLEJON CERVANTES	0.80	\$7.45	5.96
642-410-13-04	1380106 CALLEJON CERVANTES	0.80	\$7.45	5.96
642-410-13-05	1380107 CALLEJON CERVANTES	0.80	\$7.45	5.96
642-410-13-06	1380108 CALLEJON CERVANTES	0.80	\$7.45	5.96
642-410-13-07	1380109 CALLEJON CERVANTES	0.80	\$7.45	5.96
642-410-13-08	1380110 CALLEJON CERVANTES	0.80	\$7.45	5.96
642-410-14-01	1385#25 CALLEJON SEGOVIA	0.80	\$7.45	5.96
642-410-14-02	1385#26 CALLEJON SEGOVIA	0.80	\$7.45	5.96
642-410-14-03	1385#27 CALLEJON SEGOVIA	0.80	\$7.45	5.96
642-410-14-04	1395#28 CALLEJON SEGOVIA	0.80	\$7.45	5.96
642-410-14-05	1395#29 CALLEJON SEGOVIA	0.80	\$7.45	5.96
642-410-14-06	1395#30 CALLEJON SEGOVIA	0.80	\$7.45	5.96
642-410-14-07	1395#31 CALLEJON SEGOVIA	0.80	\$7.45	5.96
642-410-14-09	1390#33 CALLEJON SEGOVIA	0.80	\$7.45	5.96
642-410-14-10	1390#34 CALLEJON SEGOVIA	0.80	\$7.45	5.96
642-410-14-11	1390#35 CALLEJON SEGOVIA	0.80	\$7.45	5.96
642-410-14-12	1390#36 CALLEJON SEGOVIA	0.80	\$7.45	5.96
642-410-14-15	1380#39 CALLEJON SEGOVIA	0.80	\$7.45	5.96
642-410-14-16	1380#40 CALLEJON SEGOVIA	0.80	\$7.45	5.96
642-410-15-01	1385#41 CALLEJON PALACIOS	0.80	\$7.45	5.96
642-410-15-02	1385#42 CALLEJON PALACIOS	0.80	\$7.45	5.96
642-410-16-12	1365135 CALLEJON CERVANTES	0.80	\$7.45	5.96
642-410-16-13	1365136 CALLEJON CERVANTES	0.80	\$7.45	5.96
642-410-16-14	1365137 CALLEJON CERVANTES	0.80	\$7.45	5.96
642-410-16-15	1365138 CALLEJON CERVANTES	0.80	\$7.45	5.96
640-322-28-00	1199 CAMINO BISCAY	1.00	\$7.45	7.44
640-322-29-00	1198 CAMINO BISCAY	1.00	\$7.45	7.44
640-321-07-00	1125 CAMINO BISCAY	1.00	\$7.45	7.44
640-321-12-00	742 PLAZA SEVILLE	1.00	\$7.45	7.44
640-321-15-00	751 PLAZA SEVILLE	1.00	\$7.45	7.44
640-322-15-00	742 PLAZA MIRODA	1.00	\$7.45	7.44
593-361-24-00	454 ACERO PL	1.00	\$7.45	7.44
593-361-28-00	1061 ACERO ST	1.00	\$7.45	7.44
593-362-02-00	1057 ABETO CT	1.00	\$7.45	7.44
593-362-05-00	1039 ABETO CT	1.00	\$7.45	7.44
593-362-09-00	1038 ABETO CT	1.00	\$7.45	7.44
593-362-11-00	1050 ABETO CT	1.00	\$7.45	7.44
593-362-13-00	507 ABETO DR	1.00	\$7.45	7.44



APN	SITUS ADDRESS	EDU	APPLIED RATE	CHARGE
593-362-14-00	1060 ABARCA CT	1.00	\$7.45	7.44
593-370-39-00	591 SERRANO LN	1.00	\$7.45	7.44
593-370-36-00	582 SERRANO LN	1.00	\$7.45	7.44
593-370-18-00	1049 ARDILLA PL	1.00	\$7.45	7.44
593-370-20-00	1053 ARDILLA PL	1.00	\$7.45	7.44
593-370-17-00	1047 ARDILLA PL	1.00	\$7.45	7.44
593-370-14-00	1041 ARDILLA PL	1.00	\$7.45	7.44
593-370-19-00	1051 ARDILLA PL	1.00	\$7.45	7.44
593-370-22-00	1052 ARDILLA PL	1.00	\$7.45	7.44
593-370-40-00	532 PASEO ROSAL	1.00	\$7.45	7.44
593-370-24-00	1048 ARDILLA PL	1.00	\$7.45	7.44
593-370-29-00	535 PASEO ROSAL	1.00	\$7.45	7.44
593-370-30-00	539 PASEO ROSAL	1.00	\$7.45	7.44
593-370-42-00	524 PASEO ROSAL	1.00	\$7.45	7.44
593-143-08-00	525 LAS ESTANCIAS DR	1.00	\$7.45	7.44
593-370-45-00	512 PASEO ROSAL	1.00	\$7.45	7.44
593-370-46-00	508 PASEO ROSAL	1.00	\$7.45	7.44
593-143-11-00	513 LAS ESTANCIAS DR	1.00	\$7.45	7.44
593-143-12-00	1117 MAJESTAD LN	1.00	\$7.45	7.44
593-143-13-00	1115 MAJESTAD LN	1.00	\$7.45	7.44
593-143-18-00	1105 MAJESTAD LN	1.00	\$7.45	7.44
593-380-20-00	886 PADERA CT	1.00	\$7.45	7.44
593-401-36-00	500 PLAZA DEL CID	1.00	\$7.45	7.44
640-021-03-00	692 AYAMONTE WAY	1.00	\$7.45	7.44
640-021-06-00	686 AYAMONTE WAY	1.00	\$7.45	7.44
640-021-07-00	684 AYAMONTE WAY	1.00	\$7.45	7.44
640-021-08-00	682 AYAMONTE WAY	1.00	\$7.45	7.44
640-021-10-00	825 MAZAGON LN	1.00	\$7.45	7.44
640-021-11-00	827 MAZAGON LN	1.00	\$7.45	7.44
640-021-12-00	826 VERIN LN	1.00	\$7.45	7.44
640-021-13-00	824 VERIN LN	1.00	\$7.45	7.44
640-021-17-00	810 VERIN LN	1.00	\$7.45	7.44
640-021-19-00	806 VERIN LN	1.00	\$7.45	7.44
640-021-20-00	804 VERIN LN	1.00	\$7.45	7.44
640-021-21-00	802 VERIN LN	1.00	\$7.45	7.44
640-021-22-00	801 VERIN LN	1.00	\$7.45	7.44
640-021-23-00	803 VERIN LN	1.00	\$7.45	7.44
640-021-24-00	805 VERIN LN	1.00	\$7.45	7.44
640-021-25-00	807 VERIN LN	1.00	\$7.45	7.44
640-021-26-00	809 VERIN LN	1.00	\$7.45	7.44
640-021-27-00	811 VERIN LN	1.00	\$7.45	7.44
640-021-28-00	813 VERIN LN	1.00	\$7.45	7.44
640-021-29-00	815 VERIN LN	1.00	\$7.45	7.44
640-021-31-00	819 VERIN LN	1.00	\$7.45	7.44
640-021-32-00	821 VERIN LN	1.00	\$7.45	7.44
640-021-33-00	823 VERIN LN	1.00	\$7.45	7.44
640-021-34-00	825 VERIN LN	1.00	\$7.45	7.44
640-021-35-00	827 VERIN LN	1.00	\$7.45	7.44
640-021-36-00	829 VERIN LN	1.00	\$7.45	7.44
640-021-37-00	831 VERIN LN	1.00	\$7.45	7.44
640-021-38-00	833 VERIN LN	1.00	\$7.45	7.44
640-021-39-00	835 VERIN LN	1.00	\$7.45	7.44
640-021-40-00	837 VERIN LN	1.00	\$7.45	7.44
640-022-05-00	837 MAZAGON LN	1.00	\$7.45	7.44
640-022-16-00	828 VERIN LN	1.00	\$7.45	7.44
640-022-19-00	675 CAZORLA AVE	1.00	\$7.45	7.44
640-022-25-00	687 CAZORLA AVE	1.00	\$7.45	7.44
640-022-27-00	691 CAZORLA AVE	1.00	\$7.45	7.44
640-022-41-00	680 CAZORLA AVE	1.00	\$7.45	7.44
640-022-47-00	691 ARG A PL	1.00	\$7.45	7.44

APN	SITUS ADDRESS	EDU	APPLIED RATE	CHARGE
640-022-52-00	696 ARGA PL	1.00	\$7.45	7.44
640-022-57-00	686 ARGA PL	1.00	\$7.45	7.44
640-023-01-00	698 MARCILLA WAY	1.00	\$7.45	7.44
640-023-13-00	674 MARCILLA WAY	1.00	\$7.45	7.44
640-023-14-00	857 VERIN LN	1.00	\$7.45	7.44
640-023-15-00	859 VERIN LN	1.00	\$7.45	7.44
640-023-16-00	861 VERIN LN	1.00	\$7.45	7.44
640-023-17-00	863 VERIN LN	1.00	\$7.45	7.44
640-023-18-00	865 VERIN LN	1.00	\$7.45	7.44
640-023-19-00	867 VERIN LN	1.00	\$7.45	7.44
640-023-20-00	869 VERIN LN	1.00	\$7.45	7.44
640-023-21-00	871 VERIN LN	1.00	\$7.45	7.44
640-023-23-00	875 VERIN LN	1.00	\$7.45	7.44
640-023-24-00	879 VERIN LN	1.00	\$7.45	7.44
640-023-25-00	881 VERIN LN	1.00	\$7.45	7.44
640-023-26-00	883 VERIN LN	1.00	\$7.45	7.44
640-023-27-00	885 VERIN LN	1.00	\$7.45	7.44
640-023-28-00	887 VERIN LN	1.00	\$7.45	7.44
640-023-29-00	889 VERIN LN	1.00	\$7.45	7.44
640-023-30-00	890 VERIN LN	1.00	\$7.45	7.44
640-023-31-00	888 VERIN LN	1.00	\$7.45	7.44
640-023-32-00	886 VERIN LN	1.00	\$7.45	7.44
640-023-33-00	884 VERIN LN	1.00	\$7.45	7.44
640-023-34-00	882 VERIN LN	1.00	\$7.45	7.44
640-023-35-00	880 VERIN LN	1.00	\$7.45	7.44
640-023-36-00	878 VERIN LN	1.00	\$7.45	7.44
640-023-37-00	675 MARCILLA WAY	1.00	\$7.45	7.44
640-023-38-00	677 MARCILLA WAY	1.00	\$7.45	7.44
640-023-39-00	679 MARCILLA WAY	1.00	\$7.45	7.44
640-023-40-00	681 MARCILLA WAY	1.00	\$7.45	7.44
640-023-41-00	683 MARCILLA WAY	1.00	\$7.45	7.44
640-023-44-00	689 MARCILLA WAY	1.00	\$7.45	7.44
640-090-23-00	1280 J ST EAST	32.00	\$7.45	238.40
640-291-04-00	770 PLAZA CT	43.80	\$7.45	326.30
640-293-15-00	864-70 AMENA CT	41.70	\$7.45	310.66
640-310-01-00	701 ESLA DR	1.00	\$7.45	7.44
640-310-02-00	705 ESLA DR	1.00	\$7.45	7.44
640-310-03-00	709 ESLA DR	1.00	\$7.45	7.44
640-310-04-00	713 ESLA DR	1.00	\$7.45	7.44
640-310-05-00	717 ESLA DR	1.00	\$7.45	7.44
640-310-06-00	721 ESLA DR	1.00	\$7.45	7.44
640-310-07-00	725 ESLA DR	1.00	\$7.45	7.44
640-310-08-00	729 ESLA DR	1.00	\$7.45	7.44
640-310-09-00	733 ESLA DR	1.00	\$7.45	7.44
640-310-10-00	737 ESLA DR	1.00	\$7.45	7.44
640-310-11-00	741 ESLA DR	1.00	\$7.45	7.44
640-310-13-00	984 NORELLA ST	1.00	\$7.45	7.44
640-310-15-00	978 NORELLA ST	1.00	\$7.45	7.44
640-310-16-00	974 NORELLA ST	1.00	\$7.45	7.44
640-310-17-00	970 NORELLA ST	1.00	\$7.45	7.44
640-310-18-00	968 NORELLA ST	1.00	\$7.45	7.44
640-310-19-00	964 NORELLA ST	1.00	\$7.45	7.44
640-310-20-00	960 NORELLA ST	1.00	\$7.45	7.44
640-310-21-00	958 NORELLA ST	1.00	\$7.45	7.44
640-310-22-00	954 NORELLA ST	1.00	\$7.45	7.44
640-310-23-00	950 NORELLA ST	1.00	\$7.45	7.44
640-310-24-00	948 NORELLA ST	1.00	\$7.45	7.44
640-310-25-00	944 NORELLA ST	1.00	\$7.45	7.44
640-310-26-00	940 NORELLA ST	1.00	\$7.45	7.44
640-310-27-00	938 NORELLA ST	1.00	\$7.45	7.44



APN	SITUS ADDRESS	EDU	APPLIED RATE	CHARGE
640-310-28-00	934 NORELLA ST	1.00	\$7.45	7.44
640-310-29-00	930 NORELLA ST	1.00	\$7.45	7.44
640-310-33-00	918 NORELLA ST	1.00	\$7.45	7.44
640-310-39-00	901 NORELLA ST	1.00	\$7.45	7.44
640-310-40-00	905 NORELLA ST	1.00	\$7.45	7.44
640-311-25-00	708 DUORO DR	1.00	\$7.45	7.44
640-311-26-00	706 DUORO DR	1.00	\$7.45	7.44
640-311-29-00	700 DUORO DR	1.00	\$7.45	7.44
640-311-30-00	701 DUORO DR	1.00	\$7.45	7.44
640-311-31-00	703 DUORO DR	1.00	\$7.45	7.44
640-311-32-00	705 DUORO DR	1.00	\$7.45	7.44
640-311-33-00	707 DUORO DR	1.00	\$7.45	7.44
640-311-35-00	711 DUORO DR	1.00	\$7.45	7.44
640-311-36-00	713 DUORO DR	1.00	\$7.45	7.44
640-311-38-00	717 DUORO DR	1.00	\$7.45	7.44
640-311-39-00	719 DUORO DR	1.00	\$7.45	7.44
640-311-40-00	735 DUORO DR	1.00	\$7.45	7.44
640-311-42-00	739 DUORO DR	1.00	\$7.45	7.44
640-311-45-00	745 DUORO DR	1.00	\$7.45	7.44
640-311-46-00	747 DUORO DR	1.00	\$7.45	7.44
640-311-47-00	749 DUORO DR	1.00	\$7.45	7.44
640-311-48-00	751 DUORO DR	1.00	\$7.45	7.44
640-311-50-00	755 DUORO DR	1.00	\$7.45	7.44
640-311-51-00	757 DUORO DR	1.00	\$7.45	7.44
640-311-52-00	760 CARDONA AVE	1.00	\$7.45	7.44
640-311-53-00	756 CARDONA AVE	1.00	\$7.45	7.44
640-311-55-00	748 CARDONA AVE	1.00	\$7.45	7.44
640-311-57-00	740 CARDONA AVE	1.00	\$7.45	7.44
640-311-58-00	736 CARDONA AVE	1.00	\$7.45	7.44
640-330-01-03	1013 CAMINITO ESTRELLA	0.80	\$7.45	5.96
640-330-01-06	1021 CAMINITO ESTRELLA	0.80	\$7.45	5.96
640-330-01-07	1015 CAMINITO ESTRELLA	0.80	\$7.45	5.96
640-330-02-03	995 CAMINITO ESTRELLA	0.80	\$7.45	5.96
640-330-02-06	989 CAMINITO ESTRELLA	0.80	\$7.45	5.96
640-330-03-02	983 CAMINITO ESTRELLA	0.80	\$7.45	5.96
640-330-03-03	981 CAMINITO ESTRELLA	0.80	\$7.45	5.96
640-330-04-01	969 CAMINITO ESTRELLA	0.80	\$7.45	5.96
640-330-04-03	965 CAMINITO ESTRELLA	0.80	\$7.45	5.96
640-330-04-04	963 CAMINITO ESTRELLA	0.80	\$7.45	5.96
640-330-05-04	945 CAMINITO ESTRELLA	0.80	\$7.45	5.96
640-330-06-02	937 CAMINITO ESTRELLA	0.80	\$7.45	5.96
640-330-06-05	931 CAMINITO ESTRELLA	0.80	\$7.45	5.96
640-330-06-06	929 CAMINITO ESTRELLA	0.80	\$7.45	5.96
640-330-07-03	923 CAMINITO ESTRELLA	0.80	\$7.45	5.96
640-330-07-06	917 CAMINITO ESTRELLA	0.80	\$7.45	5.96
640-330-11-04	835 CAMINITO ESTRELLA	0.80	\$7.45	5.96
640-330-12-01	827 CAMINITO ESTRELLA	0.80	\$7.45	5.96
640-330-12-06	817 CAMINITO ESTRELLA	0.80	\$7.45	5.96
640-330-12-07	815 CAMINITO ESTRELLA	0.80	\$7.45	5.96
640-330-13-04	807 CAMINITO ESTRELLA	0.80	\$7.45	5.96
640-330-13-07	801 CAMINITO ESTRELLA	0.80	\$7.45	5.96
640-330-14-03	789 CAMINITO ESTRELLA	0.80	\$7.45	5.96
640-330-14-08	779 CAMINITO ESTRELLA	0.80	\$7.45	5.96
640-330-15-02	773 CAMINITO ESTRELLA	0.80	\$7.45	5.96
640-330-18-03	727 CAMINITO ESTRELLA	0.80	\$7.45	5.96
640-340-26-00	1026 PLAZA NARISCO	1.00	\$7.45	7.44
640-340-27-00	1022 PLAZA NARISCO	1.00	\$7.45	7.44
640-340-42-00	1029 PLAZA CAPOTE	1.00	\$7.45	7.44
640-340-43-00	1033 PLAZA CAPOTE	1.00	\$7.45	7.44
640-340-44-00	1037 PLAZA CAPOTE	1.00	\$7.45	7.44

APN	SITUS ADDRESS	EDU	APPLIED RATE	CHARGE
640-340-45-00	1041 PLAZA CAPOTE	1.00	\$7.45	7.44
640-340-46-00	1045 PLAZA CAPOTE	1.00	\$7.45	7.44
640-340-47-00	1049 PLAZA CAPOTE	1.00	\$7.45	7.44
640-340-48-00	1044 CAMINO ATAJO	1.00	\$7.45	7.44
640-340-49-00	1050 CAMINO ATAJO	1.00	\$7.45	7.44
640-340-50-00	1054 CAMINO ATAJO	1.00	\$7.45	7.44
640-340-51-00	1058 CAMINO ATAJO	1.00	\$7.45	7.44
640-340-52-00	1062 CAMINO ATAJO	1.00	\$7.45	7.44
640-340-53-00	992 J ST EAST	1.00	\$7.45	7.44
640-340-54-00	988 J ST EAST	1.00	\$7.45	7.44
640-340-55-00	984 J ST EAST	1.00	\$7.45	7.44
640-340-56-00	905 VERANO DR	1.00	\$7.45	7.44
640-340-57-00	909 VERANO DR	1.00	\$7.45	7.44
640-340-58-00	913 VERANO DR	1.00	\$7.45	7.44
640-340-59-00	917 VERANO DR	1.00	\$7.45	7.44
640-340-61-00	925 VERANO DR	1.00	\$7.45	7.44
640-340-62-00	929 VERANO DR	1.00	\$7.45	7.44
640-340-63-00	933 VERANO DR	1.00	\$7.45	7.44
640-340-64-00	937 VERANO DR	1.00	\$7.45	7.44
640-340-65-00	941 VERANO DR	1.00	\$7.45	7.44
640-340-66-00	987 CAMINO ATAJO	1.00	\$7.45	7.44
640-340-67-00	993 CAMINO ATAJO	1.00	\$7.45	7.44
640-340-68-00	1001 CAMINO ATAJO	1.00	\$7.45	7.44
640-340-69-00	1005 CAMINO ATAJO	1.00	\$7.45	7.44
640-340-70-00	1009 CAMINO ATAJO	1.00	\$7.45	7.44
640-340-71-00	1013 CAMINO ATAJO	1.00	\$7.45	7.44
640-340-76-00	1033 CAMINO ATAJO	1.00	\$7.45	7.44
640-350-10-00	1138 PLAZA MIRALESTE	1.00	\$7.45	7.44
640-350-12-00	1130 PLAZA MIRALESTE	1.00	\$7.45	7.44
640-350-25-00	1125 PLAZA MIRALESTE	1.00	\$7.45	7.44
640-350-26-00	1129 PLAZA MIRALESTE	1.00	\$7.45	7.44
640-350-28-00	1163 PLAZA MIRALESTE	1.00	\$7.45	7.44
640-350-32-00	1014 VIA MIRALESTE	1.00	\$7.45	7.44
640-350-33-00	1016 VIA MIRALESTE	1.00	\$7.45	7.44
640-350-38-00	1030 VIA MIRALESTE	1.00	\$7.45	7.44
640-350-43-00	1044 VIA MIRALESTE	1.00	\$7.45	7.44
640-350-45-00	1076 CAMINO CALABAZO	1.00	\$7.45	7.44
640-350-51-00	1095 CAMINO CALABAZO	1.00	\$7.45	7.44
640-350-53-00	1089 CAMINO CALABAZO	1.00	\$7.45	7.44
640-350-55-00	1085 CAMINO CALABAZO	1.00	\$7.45	7.44
640-350-60-00	1043 VIA MIRALESTE	1.00	\$7.45	7.44
640-350-61-00	1041 VIA MIRALESTE	1.00	\$7.45	7.44
640-350-69-00	1007 VIA MIRALESTE	1.00	\$7.45	7.44
640-351-01-00	1048 VIA MIRALESTE	1.00	\$7.45	7.44
640-351-05-00	1058 VIA MIRALESTE	1.00	\$7.45	7.44
640-351-06-00	1060 VIA MIRALESTE	1.00	\$7.45	7.44
640-351-08-00	1064 VIA MIRALESTE	1.00	\$7.45	7.44
640-351-09-00	1068 VIA MIRALESTE	1.00	\$7.45	7.44
640-351-11-00	1072 VIA MIRALESTE	1.00	\$7.45	7.44
640-351-13-00	1080 VIA MIRALESTE	1.00	\$7.45	7.44
640-351-14-00	1082 VIA MIRALESTE	1.00	\$7.45	7.44
640-351-15-00	1086 VIA MIRALESTE	1.00	\$7.45	7.44
640-351-16-00	1090 VIA MIRALESTE	1.00	\$7.45	7.44
640-351-17-00	1094 VIA MIRALESTE	1.00	\$7.45	7.44
640-351-18-00	1098 VIA MIRALESTE	1.00	\$7.45	7.44
640-351-19-00	1099 VIA MIRALESTE	1.00	\$7.45	7.44
640-351-20-00	1097 VIA MIRALESTE	1.00	\$7.45	7.44
640-351-21-00	1093 VIA MIRALESTE	1.00	\$7.45	7.44
640-351-22-00	1089 VIA MIRALESTE	1.00	\$7.45	7.44
640-351-23-00	1085 VIA MIRALESTE	1.00	\$7.45	7.44

APN	SITUS ADDRESS	EDU	APPLIED RATE	CHARGE
640-351-24-00	1081 VIA MIRALESTE	1.00	\$7.45	7.44
640-351-25-00	1075 VIA MIRALESTE	1.00	\$7.45	7.44
640-351-26-00	1067 VIA MIRALESTE	1.00	\$7.45	7.44
640-351-27-00	1061 VIA MIRALESTE	1.00	\$7.45	7.44
640-351-28-00	1059 VIA MIRALESTE	1.00	\$7.45	7.44
640-351-29-00	1057 VIA MIRALESTE	1.00	\$7.45	7.44
640-351-30-00	1053 VIA MIRALESTE	1.00	\$7.45	7.44
640-351-31-00	1051 VIA MIRALESTE	1.00	\$7.45	7.44
640-351-32-00	1055 CAMINO CALABAZO	1.00	\$7.45	7.44
640-351-33-00	1051 CAMINO CALABAZO	1.00	\$7.45	7.44
640-351-34-00	1047 CAMINO CALABAZO	1.00	\$7.45	7.44
640-351-35-00	1043 CAMINO CALABAZO	1.00	\$7.45	7.44
640-351-36-00	1041 CAMINO CALABAZO	1.00	\$7.45	7.44
640-351-37-00	1039 CAMINO CALABAZO	1.00	\$7.45	7.44
640-351-38-00	1035 CAMINO CALABAZO	1.00	\$7.45	7.44
640-351-39-00	1031 CAMINO CALABAZO	1.00	\$7.45	7.44
640-351-40-00	1027 CAMINO CALABAZO	1.00	\$7.45	7.44
640-351-41-00	1023 CAMINO CALABAZO	1.00	\$7.45	7.44
640-351-45-00	1009 CAMINO CALABAZO	1.00	\$7.45	7.44
640-351-58-00	1180 PLAZA AMPARADA	1.00	\$7.45	7.44
640-351-59-00	1176 PLAZA AMPARADA	1.00	\$7.45	7.44
640-351-62-00	1164 PLAZA AMPARADA	1.00	\$7.45	7.44
640-351-64-00	1030 CAMINO CALABAZO	1.00	\$7.45	7.44
640-351-65-00	1032 CAMINO CALABAZO	1.00	\$7.45	7.44
640-351-71-00	1167 VIA MONADA	1.00	\$7.45	7.44
640-351-72-00	1171 VIA MONEDA	1.00	\$7.45	7.44
640-351-73-00	1175 VIA MONEDA	1.00	\$7.45	7.44
640-351-75-00	1181 VIA MONADA	1.00	\$7.45	7.44
640-351-79-00	1162 VIA MONADA	1.00	\$7.45	7.44
640-351-81-00	1066 CAMINO CALABAZO	1.00	\$7.45	7.44
640-351-82-00	1065 CAMINO CALABAZO	1.00	\$7.45	7.44
640-360-04-00	938 PASEO ENTRADA	1.00	\$7.45	7.44
640-360-10-00	937 PASEO LA CRESTA	1.00	\$7.45	7.44
640-360-14-00	924 PASEO LA CRESTA	1.00	\$7.45	7.44
640-380-26-00	965 CORDOVA DR	1.00	\$7.45	7.44
640-380-28-00	973 CORDOVA DR	1.00	\$7.45	7.44
640-380-31-00	985 CORDOVA DR	1.00	\$7.45	7.44
640-380-32-00	989 CORDOVA DR	1.00	\$7.45	7.44
640-380-33-00	993 CORDOVA DR	1.00	\$7.45	7.44
640-380-34-00	997 CORDOVA DR	1.00	\$7.45	7.44
640-380-35-00	1002 DORADO WAY	1.00	\$7.45	7.44
640-380-37-00	1010 DORADO WAY	1.00	\$7.45	7.44
640-380-38-00	1014 DORADO WAY	1.00	\$7.45	7.44
640-380-40-00	1015 CAMINO MIEL	1.00	\$7.45	7.44
640-380-41-00	1011 CAMINO MIEL	1.00	\$7.45	7.44
640-380-42-00	1007 CAMINO MIEL	1.00	\$7.45	7.44
640-380-43-00	1003 CAMINO MIEL	1.00	\$7.45	7.44
640-380-44-00	1001 CAMINO MIEL	1.00	\$7.45	7.44
640-380-46-00	1012 VIA SINUOSO	1.00	\$7.45	7.44
640-380-48-00	1004 VIA SINUOSO	1.00	\$7.45	7.44
640-380-50-00	996 VIA SINUOSO	1.00	\$7.45	7.44
640-380-51-00	1009 PLAZA SINUOSO	1.00	\$7.45	7.44
640-380-52-00	1011 PLAZA SINUOSO	1.00	\$7.45	7.44
640-380-53-00	1015 PLAZA SINUOSO	1.00	\$7.45	7.44
640-380-54-00	1016 PLAZA SINUOSO	1.00	\$7.45	7.44
640-380-55-00	1012 PLAZA SINUOSO	1.00	\$7.45	7.44
640-381-01-00	1023 VIA SINUOSO	1.00	\$7.45	7.44
640-380-49-00	1000 VIA SINUOSO	1.00	\$7.45	7.44
640-390-09-00	1199 CORTE DE CERA	1.00	\$7.45	7.44
640-390-12-00	1187 CORTE DE CERA	1.00	\$7.45	7.44

APN	SITUS ADDRESS	EDU	APPLIED RATE	CHARGE
640-390-14-00	1179 CORTE DE CERA	1.00	\$7.45	7.44
640-390-15-00	1175 CORTE DE CERA	1.00	\$7.45	7.44
640-390-16-00	1171 CORTE DE CERA	1.00	\$7.45	7.44
640-390-17-00	1167 CORTE DE CERA	1.00	\$7.45	7.44
640-390-18-00	1172 CORTE DE CERA	1.00	\$7.45	7.44
640-390-19-00	1178 CORTE DE CERA	1.00	\$7.45	7.44
640-390-20-00	1198 CORTE DE CERA	1.00	\$7.45	7.44
640-391-02-00	1046 PLAZA ELENA	1.00	\$7.45	7.44
640-391-03-00	1042 PLAZA ELENA	1.00	\$7.45	7.44
640-391-04-00	1043 PLAZA ELENA	1.00	\$7.45	7.44
640-391-05-00	1047 PLAZA ELENA	1.00	\$7.45	7.44
640-391-06-00	1051 PLAZA ELENA	1.00	\$7.45	7.44
640-391-07-00	1175 VIA ESCALANTE	1.00	\$7.45	7.44
640-391-08-00	1179 VIA ESCALANTE	1.00	\$7.45	7.44
640-391-09-00	1185 VIA ESCALANTE	1.00	\$7.45	7.44
640-391-10-00	1199 VIA ESCALANTE	1.00	\$7.45	7.44
640-391-11-00	1203 VIA ESCALANTE	1.00	\$7.45	7.44
640-391-12-00	1205 VIA ESCALANTE	1.00	\$7.45	7.44
640-391-13-00	1209 VIA ESCALANTE	1.00	\$7.45	7.44
640-391-14-00	1211 VIA ESCALANTE	1.00	\$7.45	7.44
640-391-15-00	1213 VIA ESCALANTE	1.00	\$7.45	7.44
640-391-16-00	1217 VIA ESCALANTE	1.00	\$7.45	7.44
640-391-17-00	1008 PLAZA GARDENIA	1.00	\$7.45	7.44
640-391-18-00	1004 PLAZA GARDENIA	1.00	\$7.45	7.44
640-391-19-00	1000 PLAZA GARDENIA	1.00	\$7.45	7.44
640-391-20-00	1003 PLAZA GARDENIA	1.00	\$7.45	7.44
640-391-21-00	1007 PLAZA GARDENIA	1.00	\$7.45	7.44
640-391-37-00	1170 VIA ESCALANTE	1.00	\$7.45	7.44
640-391-40-00	1158 VIA ESCALANTE	1.00	\$7.45	7.44
640-391-42-00	1150 VIA ESCALANTE	1.00	\$7.45	7.44
640-392-04-00	1002 PLAZA VISTA MAR	1.00	\$7.45	7.44
640-392-05-00	1001 PLAZA VISTA MAR	1.00	\$7.45	7.44
640-392-06-00	1005 PLAZA VISTA MAR	1.00	\$7.45	7.44
640-392-07-00	1245 VIA ESCALANTE	1.00	\$7.45	7.44
640-392-08-00	1249 VIA ESCALANTE	1.00	\$7.45	7.44
640-392-09-00	1253 VIA ESCALANTE	1.00	\$7.45	7.44
640-392-10-00	1257 VIA ESCALANTE	1.00	\$7.45	7.44
640-392-11-00	1261 VIA ESCALANTE	1.00	\$7.45	7.44
640-392-13-00	1004 PLAZA ESCALANTE	1.00	\$7.45	7.44
640-392-14-00	1000 PLAZA ESCALANTE	1.00	\$7.45	7.44
640-392-15-00	1001 PLAZA ESCALANTE	1.00	\$7.45	7.44
640-392-16-00	1005 PLAZA ESCALANTE	1.00	\$7.45	7.44
640-392-17-00	1271 VIA ESCALANTE	1.00	\$7.45	7.44
640-392-18-00	1275 VIA ESCALANTE	1.00	\$7.45	7.44
640-392-20-00	1321 J ST EAST	1.00	\$7.45	7.44
640-392-21-00	1325 J ST EAST	1.00	\$7.45	7.44
640-392-22-00	1329 J ST EAST	1.00	\$7.45	7.44
640-392-23-00	1333 J ST EAST	1.00	\$7.45	7.44
640-392-24-00	1337 J ST EAST	1.00	\$7.45	7.44
640-392-25-00	1341 J ST EAST	1.00	\$7.45	7.44
640-392-26-00	1345 J ST EAST	1.00	\$7.45	7.44
640-392-27-00	1349 J ST EAST	1.00	\$7.45	7.44
640-392-29-00	1346 J ST EAST	1.00	\$7.45	7.44
640-392-30-00	1342 J ST EAST	1.00	\$7.45	7.44
640-392-31-00	1007 PLAZA ULTIMA	1.00	\$7.45	7.44
640-392-32-00	1011 PLAZA ULTIMA	1.00	\$7.45	7.44
640-392-33-00	1013 PLAZA ULTIMA	1.00	\$7.45	7.44
640-392-34-00	1014 PLAZA ULTIMA	1.00	\$7.45	7.44
640-392-35-00	1012 PLAZA ULTIMA	1.00	\$7.45	7.44
640-392-36-00	1008 PLAZA ULTIMA	1.00	\$7.45	7.44

APN	SITUS ADDRESS	EDU	APPLIED RATE	CHARGE
640-392-37-00	1328 J ST EAST	1.00	\$7.45	7.44
640-392-38-00	1322 J ST EAST	1.00	\$7.45	7.44
640-392-39-00	1318 J ST EAST	1.00	\$7.45	7.44
640-392-40-00	1314 J ST EAST	1.00	\$7.45	7.44
640-392-41-00	1310 J ST EAST	1.00	\$7.45	7.44
640-392-46-00	1317 VAQUERO CT EAST	1.00	\$7.45	7.44
640-392-49-00	1324 VAQUERO CT EAST	1.00	\$7.45	7.44
640-392-55-00	1300 VAQUERO CT EAST	1.00	\$7.45	7.44
640-392-56-00	1274 VAQUERO CT WEST	1.00	\$7.45	7.44
640-392-62-00	1255 VAQUERO CT WEST	1.00	\$7.45	7.44
640-392-64-00	1263 VAQUERO CT WEST	1.00	\$7.45	7.44
640-392-71-00	1270 VIA ESCALANTE	1.00	\$7.45	7.44
640-392-72-00	1266 VIA ESCALANTE	1.00	\$7.45	7.44
640-392-73-00	1262 VIA ESCALANTE	1.00	\$7.45	7.44
640-392-74-00	1256 VIA ESCALANTE	1.00	\$7.45	7.44
640-392-75-00	1254 VIA ESCALANTE	1.00	\$7.45	7.44
640-392-76-00	1250 VIA ESCALANTE	1.00	\$7.45	7.44
640-392-77-00	1246 VIA ESCALANTE	1.00	\$7.45	7.44
640-392-78-00	1242 VIA ESCALANTE	1.00	\$7.45	7.44
640-392-79-00	1238 VIA ESCALANTE	1.00	\$7.45	7.44
640-392-80-00	1234 VIA ESCALANTE	1.00	\$7.45	7.44
640-400-01-00	937 VIA TERCINA	0.80	\$7.45	5.96
640-400-02-00	941 VIA TERCINA	0.80	\$7.45	5.96
640-400-03-00	945 VIA TERCINA	0.80	\$7.45	5.96
640-400-04-00	949 VIA TERCINA	0.80	\$7.45	5.96
640-400-05-00	953 VIA TERCINA	0.80	\$7.45	5.96
640-400-06-00	957 VIA TERCINA	0.80	\$7.45	5.96
640-400-07-00	961 VIA TERCINA	0.80	\$7.45	5.96
640-400-08-00	965 VIA TERCINA	0.80	\$7.45	5.96
640-400-09-00	969 VIA TERCINA	0.80	\$7.45	5.96
640-400-10-00	973 VIA TERCINA	0.80	\$7.45	5.96
640-400-11-00	1172 CALLE DE DAMASCO	0.80	\$7.45	5.96
640-400-12-00	1168 CALLE DE DAMASCO	0.80	\$7.45	5.96
640-400-13-00	1164 CALLE DE DAMASCO	0.80	\$7.45	5.96
640-400-14-00	1160 CALLE DE DAMASCO	0.80	\$7.45	5.96
640-400-15-00	1156 CALLE DE DAMASCO	0.80	\$7.45	5.96
640-400-16-00	1152 CALLE DE DAMASCO	0.80	\$7.45	5.96
640-400-17-00	1148 CALLE DE DAMASCO	0.80	\$7.45	5.96
640-400-18-00	1144 CALLE DE DAMASCO	0.80	\$7.45	5.96
640-400-19-00	1140 CALLE DE DAMASCO	0.80	\$7.45	5.96
640-400-20-00	1136 CALLE DE DAMASCO	0.80	\$7.45	5.96
640-400-21-00	1132 CALLE DE DAMASCO	0.80	\$7.45	5.96
640-400-22-00	1128 CALLE DE DAMASCO	0.80	\$7.45	5.96
640-400-23-00	1122 CALLE DE DAMASCO	0.80	\$7.45	5.96
640-400-30-00	932 VIA VERDE	0.80	\$7.45	5.96
640-400-35-00	912 VIA VERDE	0.80	\$7.45	5.96
640-400-38-00	900 VIA VERDE	0.80	\$7.45	5.96
640-400-44-00	1121 CALLE DULCE	0.80	\$7.45	5.96
640-400-45-00	1125 CALLE DULCE	0.80	\$7.45	5.96
640-400-51-00	1149 CALLE DULCE	0.80	\$7.45	5.96
640-400-52-00	1153 CALLE DULCE	0.80	\$7.45	5.96
640-400-53-00	1157 CALLE DULCE	0.80	\$7.45	5.96
640-400-54-00	1161 CALLE DULCE	0.80	\$7.45	5.96
640-400-55-00	1165 CALLE DULCE	0.80	\$7.45	5.96
640-400-56-00	1169 CALLE DULCE	0.80	\$7.45	5.96
640-400-57-00	1173 CALLE DULCE	0.80	\$7.45	5.96
640-400-58-00	1177 CALLE DULCE	0.80	\$7.45	5.96
640-400-59-00	1181 CALLE DULCE	0.80	\$7.45	5.96
640-400-60-00	1185 CALLE DULCE	0.80	\$7.45	5.96
640-400-61-00	901 VIA TERCINA	0.80	\$7.45	5.96

APN	SITUS ADDRESS	EDU	APPLIED RATE	CHARGE
640-400-62-00	905 VIA TERCINA	0.80	\$7.45	5.96
640-400-63-00	909 VIA TERCINA	0.80	\$7.45	5.96
640-400-64-00	913 VIA TERCINA	0.80	\$7.45	5.96
640-400-65-00	917 VIA TERCINA	0.80	\$7.45	5.96
640-400-66-00	921 VIA TERCINA	0.80	\$7.45	5.96
640-400-67-00	925 VIA TERCINA	0.80	\$7.45	5.96
640-400-68-00	929 VIA TERCINA	0.80	\$7.45	5.96
640-401-01-00	914 VIA TERCINA	0.80	\$7.45	5.96
640-401-02-00	918 VIA TERCINA	0.80	\$7.45	5.96
640-401-03-00	922 VIA TERCINA	0.80	\$7.45	5.96
640-401-04-00	926 VIA TERCINA	0.80	\$7.45	5.96
640-401-05-00	930 VIA TERCINA	0.80	\$7.45	5.96
640-401-06-00	934 VIA TERCINA	0.80	\$7.45	5.96
640-401-07-00	938 VIA TERCINA	0.80	\$7.45	5.96
640-401-08-00	942 VIA TERCINA	0.80	\$7.45	5.96
640-401-09-00	946 VIA TERCINA	0.80	\$7.45	5.96
640-401-10-00	950 VIA TERCINA	0.80	\$7.45	5.96
640-401-11-00	1167 CALLE DE DAMASCO	0.80	\$7.45	5.96
640-401-12-00	1163 CALLE DE DAMASCO	0.80	\$7.45	5.96
640-401-13-00	1159 CALLE DE DAMASCO	0.80	\$7.45	5.96
640-401-17-00	931 VIA TOSCANA	0.80	\$7.45	5.96
640-401-23-00	1158 CALLE DULCE	0.80	\$7.45	5.96
640-401-34-00	1133 CALLE DE DAMASCO	0.80	\$7.45	5.96
640-401-38-00	921 VIA CEDRO	0.80	\$7.45	5.96
640-401-39-00	917 VIA CEDRO	0.80	\$7.45	5.96
640-401-40-00	913 VIA CEDRO	0.80	\$7.45	5.96
640-401-41-00	1118 CALLE DULCE	0.80	\$7.45	5.96
640-401-42-00	1114 CALLE DULCE	0.80	\$7.45	5.96
640-401-43-00	922 VIA CEDRO	0.80	\$7.45	5.96
640-401-45-00	1121 CALLE DE DAMASCO	0.80	\$7.45	5.96
640-401-46-00	1117 CALLE DE DAMASCO	0.80	\$7.45	5.96
640-401-48-00	1109 CALLE DE DAMASCO	0.80	\$7.45	5.96
640-401-49-00	923 VIA VERDE	0.80	\$7.45	5.96
640-401-50-00	919 VIA VERDE	0.80	\$7.45	5.96
640-401-52-00	911 VIA VERDE	0.80	\$7.45	5.96
640-410-01-00	820 CAMINO DEL SOL	1.00	\$7.45	7.44
640-410-02-00	824 CAMINO DEL SOL	1.00	\$7.45	7.44
640-410-03-00	826 CAMINO DEL SOL	1.00	\$7.45	7.44
640-410-04-00	830 CAMINO DEL SOL	1.00	\$7.45	7.44
640-410-07-00	842 CAMINO DEL SOL	1.00	\$7.45	7.44
640-410-09-00	850 CAMINO DEL SOL	1.00	\$7.45	7.44
640-410-10-00	854 CAMINO DEL SOL	1.00	\$7.45	7.44
640-410-11-00	858 CAMINO DEL SOL	1.00	\$7.45	7.44
640-410-12-00	862 CAMINO DEL SOL	1.00	\$7.45	7.44
640-410-13-00	868 CAMINO DEL SOL	1.00	\$7.45	7.44
640-410-14-00	870 CAMINO DEL SOL	1.00	\$7.45	7.44
640-410-15-00	874 CAMINO DEL SOL	1.00	\$7.45	7.44
640-410-16-00	878 CAMINO DEL SOL	1.00	\$7.45	7.44
640-410-17-00	882 CAMINO DEL SOL	1.00	\$7.45	7.44
640-410-18-00	886 CAMINO DEL SOL	1.00	\$7.45	7.44
640-410-21-00	898 CAMINO DEL SOL	1.00	\$7.45	7.44
640-410-22-00	902 CAMINO DEL SOL	1.00	\$7.45	7.44
640-410-23-00	903 CAMINO DEL SOL	1.00	\$7.45	7.44
640-410-26-00	891 CAMINO DEL SOL	1.00	\$7.45	7.44
640-410-27-00	887 CAMINO DEL SOL	1.00	\$7.45	7.44
640-410-30-00	892 CAMINO LA PAZ	1.00	\$7.45	7.44
640-410-38-00	885 CAMINO LA PAZ	1.00	\$7.45	7.44
640-411-08-00	934 CAMINO DEL SOL	1.00	\$7.45	7.44
640-411-09-00	938 CAMINO DEL SOL	1.00	\$7.45	7.44
640-411-11-00	944 CAMINO DEL SOL	1.00	\$7.45	7.44



APN	SITUS ADDRESS	EDU	APPLIED RATE	CHARGE
640-411-12-00	948 CAMINO DEL SOL	1.00	\$7.45	7.44
640-411-13-00	952 CAMINO DEL SOL	1.00	\$7.45	7.44
640-411-15-00	960 CAMINO DEL SOL	1.00	\$7.45	7.44
640-411-16-00	964 CAMINO DEL SOL	1.00	\$7.45	7.44
640-411-18-00	972 CAMINO DEL SOL	1.00	\$7.45	7.44
640-411-19-00	976 CAMINO DEL SOL	1.00	\$7.45	7.44
640-411-20-00	980 CAMINO DEL SOL	1.00	\$7.45	7.44
640-411-22-00	988 CAMINO DEL SOL	1.00	\$7.45	7.44
640-411-23-00	992 CAMINO DEL SOL	1.00	\$7.45	7.44
640-411-24-00	987 CAMINO DEL SOL	1.00	\$7.45	7.44
640-411-25-00	983 CAMINO DEL SOL	1.00	\$7.45	7.44
640-411-27-00	971 CAMINO DEL SOL	1.00	\$7.45	7.44
640-411-28-00	965 CAMINO DEL SOL	1.00	\$7.45	7.44
640-411-30-00	957 CAMINO DEL SOL	1.00	\$7.45	7.44
640-411-31-00	960 CAMINO LA PAZ	1.00	\$7.45	7.44
640-411-32-00	964 CAMINO LA PAZ	1.00	\$7.45	7.44
640-411-33-00	968 CAMINO LA PAZ	1.00	\$7.45	7.44
640-411-34-00	972 CAMINO LA PAZ	1.00	\$7.45	7.44
640-411-35-00	976 CAMINO LA PAZ	1.00	\$7.45	7.44
640-411-36-00	967 CAMINO LA PAZ	1.00	\$7.45	7.44
640-411-37-00	961 CAMINO LA PAZ	1.00	\$7.45	7.44
640-411-38-00	973 CAMINO LA PAZ	1.00	\$7.45	7.44
640-411-66-00	851 PLAZA LA PAZ	1.00	\$7.45	7.44
640-411-67-00	847 PLAZA LA PAZ	1.00	\$7.45	7.44
640-411-68-00	843 PLAZA LA PAZ	1.00	\$7.45	7.44
640-411-69-00	839 PLAZA LA PAZ	1.00	\$7.45	7.44
640-411-70-00	842 PLAZA LA PAZ	1.00	\$7.45	7.44
640-411-71-00	846 PLAZA LA PAZ	1.00	\$7.45	7.44
640-411-72-00	850 PLAZA LA PAZ	1.00	\$7.45	7.44
640-411-73-00	945 CAMINO LA PAZ	1.00	\$7.45	7.44
640-411-74-00	941 CAMINO LA PAZ	1.00	\$7.45	7.44
640-411-75-00	937 CAMINO LA PAZ	1.00	\$7.45	7.44
640-411-77-00	929 CAMINO LA PAZ	1.00	\$7.45	7.44
640-411-80-00	917 CAMINO LA PAZ	1.00	\$7.45	7.44
640-411-81-00	913 CAMINO LA PAZ	1.00	\$7.45	7.44
640-420-01-00	987 VIA LUNA	1.00	\$7.45	7.44
640-420-03-00	979 VIA LUNA	1.00	\$7.45	7.44
640-420-04-00	975 VIA LUNA	1.00	\$7.45	7.44
640-420-06-00	967 VIA LUNA	1.00	\$7.45	7.44
640-420-07-00	963 VIA LUNA	1.00	\$7.45	7.44
640-420-09-00	1159 VIA MARIANA	1.00	\$7.45	7.44
640-420-10-00	1155 VIA MARIANA	1.00	\$7.45	7.44
640-420-11-00	1151 VIA MARIANA	1.00	\$7.45	7.44
640-420-12-00	1147 VIA MARIANA	1.00	\$7.45	7.44
640-420-13-00	1143 VIA MARIANA	1.00	\$7.45	7.44
640-420-14-00	1139 VIA MARIANA	1.00	\$7.45	7.44
640-420-15-00	1135 VIA MARIANA	1.00	\$7.45	7.44
640-420-16-00	1131 VIA MARIANA	1.00	\$7.45	7.44
640-420-17-00	1127 VIA MARIANA	1.00	\$7.45	7.44
640-420-18-00	1123 VIA MARIANA	1.00	\$7.45	7.44
640-420-19-00	1119 VIA MARIANA	1.00	\$7.45	7.44
640-420-20-00	1115 VIA MARIANA	1.00	\$7.45	7.44
640-420-21-00	1111 VIA MARIANA	1.00	\$7.45	7.44
640-420-22-00	1107 VIA MARIANA	1.00	\$7.45	7.44
640-420-23-00	1106 VIA MARIANA	1.00	\$7.45	7.44
640-420-24-00	1110 VIA MARIANA	1.00	\$7.45	7.44
640-420-25-00	1134 VIA MARIANA	1.00	\$7.45	7.44
640-420-26-00	1138 VIA MARIANA	1.00	\$7.45	7.44
640-420-27-00	1142 VIA MARIANA	1.00	\$7.45	7.44
640-420-28-00	1146 VIA MARIANA	1.00	\$7.45	7.44

APN	SITUS ADDRESS	EDU	APPLIED RATE	CHARGE
640-420-29-00	1150 VIA MARIANA	1.00	\$7.45	7.44
640-420-32-00	1141 CAMINO DEL REY	1.00	\$7.45	7.44
640-420-34-00	972 VIA LUNA	1.00	\$7.45	7.44
640-420-35-00	976 VIA LUNA	1.00	\$7.45	7.44
640-420-36-00	980 VIA LUNA	1.00	\$7.45	7.44
640-420-38-00	988 VIA LUNA	1.00	\$7.45	7.44
640-420-39-00	1168 CAMINO DEL REY	1.00	\$7.45	7.44
640-420-40-00	1164 CAMINO DEL REY	1.00	\$7.45	7.44
640-420-41-00	1160 CAMINO DEL REY	1.00	\$7.45	7.44
640-420-42-00	1156 CAMINO DEL REY	1.00	\$7.45	7.44
640-420-44-00	1148 CAMINO DEL REY	1.00	\$7.45	7.44
640-420-45-00	1144 CAMINO DEL REY	1.00	\$7.45	7.44
640-420-46-00	1140 CAMINO DEL REY	1.00	\$7.45	7.44
640-420-47-00	1136 CAMINO DEL REY	1.00	\$7.45	7.44
640-420-48-00	1132 CAMINO DEL REY	1.00	\$7.45	7.44
640-420-49-00	1128 CAMINO DEL REY	1.00	\$7.45	7.44
640-420-50-00	1124 CAMINO DEL REY	1.00	\$7.45	7.44
640-420-51-00	1120 CAMINO DEL REY	1.00	\$7.45	7.44
640-420-52-00	1116 CAMINO DEL REY	1.00	\$7.45	7.44
640-420-53-00	1112 CAMINO DEL REY	1.00	\$7.45	7.44
640-420-54-00	1108 CAMINO DEL REY	1.00	\$7.45	7.44
640-420-55-00	1104 CAMINO DEL REY	1.00	\$7.45	7.44
640-420-56-00	1100 CAMINO DEL REY	1.00	\$7.45	7.44
640-420-57-00	1096 CAMINO DEL REY	1.00	\$7.45	7.44
640-420-58-00	1092 CAMINO DEL REY	1.00	\$7.45	7.44
640-420-59-00	1088 CAMINO DEL REY	1.00	\$7.45	7.44
640-420-60-00	985 VIA MAR AZUL	1.00	\$7.45	7.44
640-420-62-00	975 VIA MAR AZUL	1.00	\$7.45	7.44
640-420-63-00	971 VIA MAR AZUL	1.00	\$7.45	7.44
640-421-01-00	986 VIA MAR AZUL	1.00	\$7.45	7.44
640-421-02-00	982 VIA MAR AZUL	1.00	\$7.45	7.44
640-421-03-00	978 VIA MAR AZUL	1.00	\$7.45	7.44
640-421-04-00	974 VIA MAR AZUL	1.00	\$7.45	7.44
640-421-05-00	970 VIA MAR AZUL	1.00	\$7.45	7.44
640-421-06-00	966 VIA MAR AZUL	1.00	\$7.45	7.44
640-421-08-00	1082 CALLE DEL AMOR	1.00	\$7.45	7.44
640-421-09-00	1078 CALLE DEL AMOR	1.00	\$7.45	7.44
640-421-11-00	1070 CALLE DEL AMOR	1.00	\$7.45	7.44
640-421-12-00	1066 CALLE DEL AMOR	1.00	\$7.45	7.44
640-421-13-00	1062 CALLE DEL AMOR	1.00	\$7.45	7.44
640-421-14-00	1058 CALLE DEL AMOR	1.00	\$7.45	7.44
640-421-15-00	1052 CALLE DEL AMOR	1.00	\$7.45	7.44
640-421-16-00	1087 CAMINO DEL REY	1.00	\$7.45	7.44
640-421-17-00	1083 CAMINO DEL REY	1.00	\$7.45	7.44
640-421-18-00	1079 CAMINO DEL REY	1.00	\$7.45	7.44
640-421-19-00	1075 CAMINO DEL REY	1.00	\$7.45	7.44
640-421-20-00	1071 CAMINO DEL REY	1.00	\$7.45	7.44
640-421-22-00	1063 CAMINO DEL REY	1.00	\$7.45	7.44
640-421-23-00	1062 CAMINO DEL REY	1.00	\$7.45	7.44
640-421-31-00	1047 CALLE DEL AMOR	1.00	\$7.45	7.44
640-421-38-00	1075 CALLE DEL AMOR	1.00	\$7.45	7.44
640-421-39-00	1079 CALLE DEL AMOR	1.00	\$7.45	7.44
640-421-44-00	1096 CAMINO DEL SOL	1.00	\$7.45	7.44
640-421-48-00	1080 CAMINO DEL SOL	1.00	\$7.45	7.44
640-421-51-00	1068 CAMINO DEL SOL	1.00	\$7.45	7.44
640-421-54-00	1056 CAMINO DEL SOL	1.00	\$7.45	7.44
640-421-56-00	1048 CAMINO DEL SOL	1.00	\$7.45	7.44
640-421-57-00	1044 CAMINO DEL SOL	1.00	\$7.45	7.44
640-421-58-00	1040 CAMINO DEL SOL	1.00	\$7.45	7.44
640-421-59-00	1036 CAMINO DEL SOL	1.00	\$7.45	7.44



APN	SITUS ADDRESS	EDU	APPLIED RATE	CHARGE
640-421-60-00	1032 CAMINO DEL SOL	1.00	\$7.45	7.44
640-421-61-00	1028 CAMINO DEL SOL	1.00	\$7.45	7.44
640-421-62-00	1024 CAMINO DEL SOL	1.00	\$7.45	7.44
640-421-63-00	951 PLAZA AMISTAD	1.00	\$7.45	7.44
640-421-64-00	955 PLAZA AMISTAD	1.00	\$7.45	7.44
640-421-65-00	959 PLAZA AMISTAD	1.00	\$7.45	7.44
640-421-66-00	963 PLAZA AMISTAD	1.00	\$7.45	7.44
640-421-67-00	967 PLAZA AMISTAD	1.00	\$7.45	7.44
640-421-68-00	971 PLAZA AMISTAD	1.00	\$7.45	7.44
640-421-69-00	975 PLAZA AMISTAD	1.00	\$7.45	7.44
640-421-70-00	979 PLAZA AMISTAD	1.00	\$7.45	7.44
640-421-71-00	966 PLAZA AMISTAD	1.00	\$7.45	7.44
640-421-72-00	962 PLAZA AMISTAD	1.00	\$7.45	7.44
640-421-73-00	958 PLAZA AMISTAD	1.00	\$7.45	7.44
640-421-74-00	954 PLAZA AMISTAD	1.00	\$7.45	7.44
640-421-75-00	950 PLAZA AMISTAD	1.00	\$7.45	7.44
640-421-77-00	942 PLAZA AMISTAD	1.00	\$7.45	7.44
640-421-78-00	1061 CAMINO DEL SOL	1.00	\$7.45	7.44
640-421-79-00	1065 CAMINO DEL SOL	1.00	\$7.45	7.44
640-421-80-00	1069 CAMINO DEL SOL	1.00	\$7.45	7.44
640-421-82-00	1077 CAMINO DEL SOL	1.00	\$7.45	7.44
640-421-83-00	1081 CAMINO DEL SOL	1.00	\$7.45	7.44
640-421-84-00	1085 CAMINO DEL SOL	1.00	\$7.45	7.44
640-430-04-18	1258 LOS ARCOS PL	0.80	\$7.45	5.96
640-430-05-04	1211 MADRIGAL CT	0.80	\$7.45	5.96
640-430-05-05	1209 MADRIGAL CT	0.80	\$7.45	5.96
640-430-05-10	1227 MADRIGAL CT	0.80	\$7.45	5.96
640-430-05-11	1225 MADRIGAL CT	0.80	\$7.45	5.96
640-430-05-12	1229 MADRIGAL CT	0.80	\$7.45	5.96
640-430-05-13	1235 MADRIGAL CT	0.80	\$7.45	5.96
640-430-05-14	1233#92 MADRIGAL CT	0.80	\$7.45	5.96
640-430-05-15	1237 MADRIGAL CT	0.80	\$7.45	5.96
640-430-05-17	1236 MADRIGAL CT	0.80	\$7.45	5.96
640-430-05-18	1234 MADRIGAL CT	0.80	\$7.45	5.96
640-430-05-19	1224 MADRIGAL CT	0.80	\$7.45	5.96
640-430-05-20	1228 MADRIGAL CT	0.80	\$7.45	5.96
640-430-05-21	1226 MADRIGAL CT	0.80	\$7.45	5.96
640-430-07-01	1105 MAGELLAN WAY	0.80	\$7.45	5.96
640-430-07-02	1103 MAGELLAN WAY	0.80	\$7.45	5.96
640-430-07-03	1107 MAGELLAN WAY	0.80	\$7.45	5.96
640-430-07-04	1113 MAGELLAN WAY	0.80	\$7.45	5.96
640-430-07-06	1115 MAGELLAN WAY	0.80	\$7.45	5.96
640-430-07-07	1121 MAGELLAN WAY	0.80	\$7.45	5.96
640-430-07-09	1123 MAGELLAN WAY	0.80	\$7.45	5.96
640-430-07-11	1127 MAGELLAN WAY	0.80	\$7.45	5.96
640-430-07-12	1131 MAGELLAN WAY	0.80	\$7.45	5.96
640-430-07-13	1112 MAGELLAN WAY	0.80	\$7.45	5.96
640-430-07-14	1110 MAGELLAN WAY	0.80	\$7.45	5.96
640-430-07-15	1114 MAGELLAN WAY	0.80	\$7.45	5.96
640-430-07-16	1120 MAGELLAN WAY	0.80	\$7.45	5.96
640-430-07-17	1118 MAGELLAN WAY	0.80	\$7.45	5.96
640-430-07-18	1122 MAGELLAN WAY	0.80	\$7.45	5.96
640-430-07-19	1128 MAGELLAN WAY	0.80	\$7.45	5.96
640-430-07-20	1126 MAGELLAN WAY	0.80	\$7.45	5.96
640-430-07-21	1130 MAGELLAN WAY	0.80	\$7.45	5.96
640-430-07-22	1136 MAGELLAN WAY	0.80	\$7.45	5.96
640-430-07-23	1134 MAGELLAN WAY	0.80	\$7.45	5.96
640-430-08-16	1253 AGUIRRE DR	0.80	\$7.45	5.96
640-430-08-18	1255 AGUIRRE DR	0.80	\$7.45	5.96
640-430-10-04	1235 AGUIRRE DR	0.80	\$7.45	5.96

APN	SITUS ADDRESS	EDU	APPLIED RATE	CHARGE
640-430-10-05	1239 AGUIRRE DR	0.80	\$7.45	5.96
640-430-10-08	1231 AGUIRRE DR	0.80	\$7.45	5.96
640-430-10-09	1229 AGUIRRE DR	0.80	\$7.45	5.96
640-430-10-10	1219 AGUIRRE DR	0.80	\$7.45	5.96
640-430-10-15	1213 AGUIRRE DR	0.80	\$7.45	5.96
640-430-10-16	1205 AGUIRRE DR	0.80	\$7.45	5.96
640-430-10-17	1203 AGUIRRE DR	0.80	\$7.45	5.96
640-430-10-18	1207 AGUIRRE DR	0.80	\$7.45	5.96
640-430-12-01	1238 BALBOA CIR	0.80	\$7.45	5.96
640-430-12-02	1242 BALBOA CIR	0.80	\$7.45	5.96
640-430-12-03	1240 BALBOA CIR	0.80	\$7.45	5.96
640-430-12-04	1246 BALBOA CIR	0.80	\$7.45	5.96
640-430-12-05	1250 BALBOA CIR	0.80	\$7.45	5.96
640-430-12-06	1248 BALBOA CIR	0.80	\$7.45	5.96
640-430-12-07	1254 BALBOA CIR	0.80	\$7.45	5.96
640-430-12-08	1258 BALBOA CIR	0.80	\$7.45	5.96
640-430-12-09	1256 BALBOA CIR	0.80	\$7.45	5.96
640-430-12-10	1272 BALBOA CIR	0.80	\$7.45	5.96
640-430-12-11	1270 BALBOA CIR	0.80	\$7.45	5.96
640-430-12-12	1274 BALBOA CIR	0.80	\$7.45	5.96
640-430-12-13	1264 BALBOA CIR	0.80	\$7.45	5.96
640-430-12-14	1262 BALBOA CIR	0.80	\$7.45	5.96
640-430-12-15	1266 BALBOA CIR	0.80	\$7.45	5.96
640-430-12-16	1113 RICARDO DR	0.80	\$7.45	5.96
640-430-12-17	1111 RICARDO DR	0.80	\$7.45	5.96
640-430-12-18	1115 RICARDO DR	0.80	\$7.45	5.96
640-430-13-01	1205 GONZALES WAY	0.80	\$7.45	5.96
640-430-13-02	1209 GONZALES WAY	0.80	\$7.45	5.96
640-430-13-03	1207 GONZALES WAY	0.80	\$7.45	5.96
640-430-13-04	1213 GONZALES WAY	0.80	\$7.45	5.96
640-430-13-06	1215 GONZALES WAY	0.80	\$7.45	5.96
640-430-13-07	1221 GONZALES WAY	0.80	\$7.45	5.96
640-430-13-08	1225 GONZALES WAY	0.80	\$7.45	5.96
640-430-13-09	1223 GONZALES WAY	0.80	\$7.45	5.96
640-430-13-10	1229 GONZALES WAY	0.80	\$7.45	5.96
640-430-13-15	1239 GONZALES WAY	0.80	\$7.45	5.96
640-430-13-18	1216 GONZALES WAY	0.80	\$7.45	5.96
640-430-15-03	1262 EL CORTEZ CT	0.80	\$7.45	5.96
640-430-15-04	1252 EL CORTEZ CT	0.80	\$7.45	5.96
640-430-15-05	1250 EL CORTEZ CT	0.80	\$7.45	5.96
640-430-15-07	1244 EL CORTEZ CT	0.80	\$7.45	5.96
640-430-15-08	1242 EL CORTEZ CT	0.80	\$7.45	5.96
640-430-15-09	1246 EL CORTEZ CT	0.80	\$7.45	5.96
640-430-15-10	1236 EL CORTEZ CT	0.80	\$7.45	5.96
640-430-15-13	1243 EL CORTEZ CT	0.80	\$7.45	5.96
640-430-15-15	1245 EL CORTEZ CT	0.80	\$7.45	5.96
640-430-15-16	1251 EL CORTEZ CT	0.80	\$7.45	5.96
640-430-15-17	1255 EL CORTEZ CT	0.80	\$7.45	5.96
640-430-15-18	1253 EL CORTEZ CT	0.80	\$7.45	5.96
640-440-01-01	1142 VALDIVIA CT	0.80	\$7.45	5.96
640-440-01-02	1140 VALDIVIA CT	0.80	\$7.45	5.96
640-440-01-03	1144 VALDIVIA CT	0.80	\$7.45	5.96
640-440-01-05	1148 VALDIVIA CT	0.80	\$7.45	5.96
640-440-01-08	1156 VALDIVIA CT	0.80	\$7.45	5.96
640-440-01-09	1160 VALDIVIA CT	0.80	\$7.45	5.96
640-440-01-10	1166 VALDIVIA CT	0.80	\$7.45	5.96
640-440-01-13	1137 CABRILLO DR SOUTH	0.80	\$7.45	5.96
640-440-01-14	1141 CABRILLO DR SOUTH	0.80	\$7.45	5.96
640-440-01-15	1139 CABRILLO DR SOUTH	0.80	\$7.45	5.96
640-440-01-16	1145 CABRILLO DR SOUTH	0.80	\$7.45	5.96

APN	SITUS ADDRESS	EDU	APPLIED RATE	CHARGE
640-440-01-17	1149 CABRILLO DR SOUTH	0.80	\$7.45	5.96
640-440-01-18	1147 CABRILLO DR SOUTH	0.80	\$7.45	5.96
640-440-01-19	1153 CABRILLO DR SOUTH	0.80	\$7.45	5.96
640-440-01-20	1157 CABRILLO DR SOUTH	0.80	\$7.45	5.96
640-440-01-21	1155 CABRILLO DR SOUTH	0.80	\$7.45	5.96
640-440-02-16	1133 DE LEON DR	0.80	\$7.45	5.96
640-440-04-06	1157 DE LEON DR	0.80	\$7.45	5.96
640-440-04-08	1161 DE SOTO CT	0.80	\$7.45	5.96
640-440-04-09	1165 DE SOTO CT	0.80	\$7.45	5.96
640-440-04-12	1173 DE SOTO CT	0.80	\$7.45	5.96
640-440-04-13	1179 DE SOTO CT	0.80	\$7.45	5.96
640-440-04-14	1177 DE SOTO CT	0.80	\$7.45	5.96
640-440-04-15	1181 DE SOTO CT	0.80	\$7.45	5.96
640-440-04-16	1185 DE SOTO CT	0.80	\$7.45	5.96
640-440-04-17	1187 DE SOTO CT	0.80	\$7.45	5.96
640-440-04-18	1189 DE SOTO CT	0.80	\$7.45	5.96
640-440-05-01	1121 CABRILLO DR NORTH	0.80	\$7.45	5.96
640-440-05-02	1125 CABRILLO DR NORTH	0.80	\$7.45	5.96
640-440-05-03	1123 CABRILLO DR NORTH	0.80	\$7.45	5.96
640-440-05-05	1133 CABRILLO DR NORTH	0.80	\$7.45	5.96
640-440-05-06	1131 CABRILLO DR NORTH	0.80	\$7.45	5.96
642-011-03-00	1261 CAMINO CATALONIA	1.00	\$7.45	7.44
642-011-05-00	1265 CAMINO CATALONIA	1.00	\$7.45	7.44
642-011-06-00	1267 CAMINO CATALONIA	1.00	\$7.45	7.44
642-011-07-00	1269 CAMINO CATALONIA	1.00	\$7.45	7.44
642-011-08-00	1271 CAMINO CATALONIA	1.00	\$7.45	7.44
642-011-09-00	1275 CAMINO CATALONIA	1.00	\$7.45	7.44
642-011-10-00	1279 CAMINO CATALONIA	1.00	\$7.45	7.44
642-011-11-00	1283 CAMINO CATALONIA	1.00	\$7.45	7.44
642-011-12-00	1287 CAMINO CATALONIA	1.00	\$7.45	7.44
642-011-13-00	1291 CAMINO CATALONIA	1.00	\$7.45	7.44
642-011-14-00	1295 CAMINO CATALONIA	1.00	\$7.45	7.44
642-011-15-00	1294 CAMINO CATALONIA	1.00	\$7.45	7.44
642-011-16-00	1290 CAMINO CATALONIA	1.00	\$7.45	7.44
642-011-17-00	1286 CAMINO CATALONIA	1.00	\$7.45	7.44
642-011-18-00	1282 CAMINO CATALONIA	1.00	\$7.45	7.44
642-011-20-00	895 PLAZA CATALONIA	1.00	\$7.45	7.44
642-011-22-00	898 PLAZA CATALONIA	1.00	\$7.45	7.44
642-011-23-00	894 PLAZA CATALONIA	1.00	\$7.45	7.44
642-011-24-00	890 PLAZA CATALONIA	1.00	\$7.45	7.44
642-011-25-00	1256 CAMINO CATALONIA	1.00	\$7.45	7.44
642-380-04-16	1383#02 SERENA CIR	0.80	\$7.45	5.96
642-380-04-26	1388#02 SERENA CIR	0.80	\$7.45	5.96
642-380-05-02	1379#02 SERENA CIR	0.80	\$7.45	5.96
642-380-05-03	1379#03 SERENA CIR	0.80	\$7.45	5.96
642-380-05-04	1377#01 SERENA CIR	0.80	\$7.45	5.96
642-380-05-05	1377#02 SERENA CIR	0.80	\$7.45	5.96
642-380-05-06	1375#01 SERENA CIR	0.80	\$7.45	5.96
642-380-05-07	1375#02 SERENA CIR	0.80	\$7.45	5.96
642-380-05-08	1375#03 SERENA CIR	0.80	\$7.45	5.96
642-380-05-09	1373#03 SERENA CIR	0.80	\$7.45	5.96
642-380-05-10	1373#02 SERENA CIR	0.80	\$7.45	5.96
642-380-05-11	1373#01 SERENA CIR	0.80	\$7.45	5.96
642-380-05-12	1382#03 SERENA CIR	0.80	\$7.45	5.96
642-380-05-13	1382#02 SERENA CIR	0.80	\$7.45	5.96
642-380-05-14	1382#01 SERENA CIR	0.80	\$7.45	5.96
642-380-05-15	1380#01 SERENA CIR	0.80	\$7.45	5.96
642-380-05-16	1380#02 SERENA CIR	0.80	\$7.45	5.96
642-380-05-17	1374#01 SERENA CIR	0.80	\$7.45	5.96
642-380-05-18	1374#02 SERENA CIR	0.80	\$7.45	5.96

APN	SITUS ADDRESS	EDU	APPLIED RATE	CHARGE
642-380-05-19	1372#01 SERENA CIR	0.80	\$7.45	5.96
642-380-05-20	1372#02 SERENA CIR	0.80	\$7.45	5.96
642-380-05-21	1372#03 SERENA CIR	0.80	\$7.45	5.96
642-380-06-01	1371#01 SERENA CIR	0.80	\$7.45	5.96
642-380-06-02	1371#02 SERENA CIR	0.80	\$7.45	5.96
642-380-06-03	1371#03 SERENA CIR	0.80	\$7.45	5.96
642-380-06-04	1369#01 SERENA CIR	0.80	\$7.45	5.96
642-380-06-05	1369#02 SERENA CIR	0.80	\$7.45	5.96
642-380-06-06	1369#03 SERENA CIR	0.80	\$7.45	5.96
642-380-06-07	1367#01 SERENA CIR	0.80	\$7.45	5.96
642-380-06-08	1367#02 SERENA CIR	0.80	\$7.45	5.96
642-380-06-09	1367#03 SERENA CIR	0.80	\$7.45	5.96
642-380-06-10	1365#01 SERENA CIR	0.80	\$7.45	5.96
642-380-06-11	1365#02 SERENA CIR	0.80	\$7.45	5.96
642-380-06-12	1363#01 SERENA CIR	0.80	\$7.45	5.96
642-380-06-13	1363#02 SERENA CIR	0.80	\$7.45	5.96
642-380-06-14	1363#03 SERENA CIR	0.80	\$7.45	5.96
642-380-06-15	1361#01 SERENA CIR	0.80	\$7.45	5.96
642-380-06-16	1361#02 SERENA CIR	0.80	\$7.45	5.96
642-380-06-17	1360#01 SERENA CIR	0.80	\$7.45	5.96
642-380-07-01	1359#01 SERENA CIR	0.80	\$7.45	5.96
642-380-07-04	1357#01 SERENA CIR	0.80	\$7.45	5.96
642-380-07-17	1356#03 SERENA CIR	0.80	\$7.45	5.96
642-380-07-21	1354#02 SERENA CIR	0.80	\$7.45	5.96
642-380-07-22	1354#01 SERENA CIR	0.80	\$7.45	5.96
642-380-10-01	1399#01 SERENA CIR	0.80	\$7.45	5.96
642-380-10-02	1399#02 SERENA CIR	0.80	\$7.45	5.96
642-380-11-03	1397#03 SERENA CIR	0.80	\$7.45	5.96
642-380-11-04	1395#01 SERENA CIR	0.80	\$7.45	5.96
642-380-15-01	1343#01 SERENA CIR	0.80	\$7.45	5.96
642-380-15-03	1343#03 SERENA CIR	0.80	\$7.45	5.96
642-380-15-04	1341#01 SERENA CIR	0.80	\$7.45	5.96
642-380-15-05	1341#02 SERENA CIR	0.80	\$7.45	5.96
642-380-15-06	1338#01 SERENA CIR	0.80	\$7.45	5.96
642-380-15-07	1338#02 SERENA CIR	0.80	\$7.45	5.96
642-380-15-08	1338#03 SERENA CIR	0.80	\$7.45	5.96
642-380-15-09	1340#01 SERENA CIR	0.80	\$7.45	5.96
642-380-15-10	1340#02 SERENA CIR	0.80	\$7.45	5.96
642-380-15-11	1340#03 SERENA CIR	0.80	\$7.45	5.96
642-380-15-12	1342#03 SERENA CIR	0.80	\$7.45	5.96
642-380-15-13	1342#02 SERENA CIR	0.80	\$7.45	5.96
642-380-15-15	1344#01 SERENA CIR	0.80	\$7.45	5.96
642-380-15-16	1344#02 SERENA CIR	0.80	\$7.45	5.96
642-380-15-17	1344#03 SERENA CIR	0.80	\$7.45	5.96
642-380-16-01	1339#01 SERENA CIR	0.80	\$7.45	5.96
642-380-16-02	1339#02 SERENA CIR	0.80	\$7.45	5.96
642-380-16-03	1337#01 SERENA CIR	0.80	\$7.45	5.96
642-380-16-04	1337#02 SERENA CIR	0.80	\$7.45	5.96
642-380-16-05	1337#03 SERENA CIR	0.80	\$7.45	5.96
642-380-16-06	1335#01 SERENA CIR	0.80	\$7.45	5.96
642-380-16-07	1335#02 SERENA CIR	0.80	\$7.45	5.96
642-380-16-10	1333#02 SERENA CIR	0.80	\$7.45	5.96
642-380-16-11	1331#01 SERENA CIR	0.80	\$7.45	5.96
642-380-16-12	1331#02 SERENA CIR	0.80	\$7.45	5.96
642-380-16-13	1331#03 SERENA CIR	0.80	\$7.45	5.96
642-380-16-14	1336#01 SERENA CIR	0.80	\$7.45	5.96
642-380-17-01	1349#01 SERENA CIR	0.80	\$7.45	5.96
642-380-17-02	1349#02 SERENA CIR	0.80	\$7.45	5.96
642-380-17-10	1346#03 SERENA CIR	0.80	\$7.45	5.96
642-380-17-11	1348#01 SERENA CIR	0.80	\$7.45	5.96

APN	SITUS ADDRESS	EDU	APPLIED RATE	CHARGE
593-380-23-00	513 PADERA WAY	1.00	\$7.45	7.44
593-380-26-00	837 CALLE LAGASCA	1.00	\$7.45	7.44
593-380-27-00	839 CALLE LAGASCA	1.00	\$7.45	7.44
593-380-28-00	840 CALLE LAGASCA	1.00	\$7.45	7.44
593-380-29-00	838 CALLE LAGASCA	1.00	\$7.45	7.44
593-380-30-00	518 PADERA WAY	1.00	\$7.45	7.44
593-380-31-00	512 PADERA WAY	1.00	\$7.45	7.44
593-380-32-00	506 PADERA WAY	1.00	\$7.45	7.44
593-380-33-00	500 PADERA WAY	1.00	\$7.45	7.44
593-381-01-00	899 PADERA CT	1.00	\$7.45	7.44
593-381-02-00	898 PADERA CT	1.00	\$7.45	7.44
593-381-03-00	894 PADERA CT	1.00	\$7.45	7.44
593-381-04-00	525 PADERA WAY	1.00	\$7.45	7.44
593-381-05-00	871 LAGASCA PL	1.00	\$7.45	7.44
593-381-06-00	873 LAGASCA PL	1.00	\$7.45	7.44
593-381-07-00	881 LAGASCA PL	1.00	\$7.45	7.44
593-381-08-00	883 LAGASCA PL	1.00	\$7.45	7.44
593-381-09-00	885 LAGASCA PL	1.00	\$7.45	7.44
593-381-10-00	887 LAGASCA PL	1.00	\$7.45	7.44
593-381-11-00	889 LAGASCA PL	1.00	\$7.45	7.44
593-381-12-00	891 LAGASCA PL	1.00	\$7.45	7.44
593-381-13-00	893 LAGASCA PL	1.00	\$7.45	7.44
593-381-14-00	895 LAGASCA PL	1.00	\$7.45	7.44
593-381-15-00	897 LAGASCA PL	1.00	\$7.45	7.44
593-381-16-00	899 LAGASCA PL	1.00	\$7.45	7.44
593-381-17-00	894 LAGASCA PL	1.00	\$7.45	7.44
593-381-18-00	892 LAGASCA PL	1.00	\$7.45	7.44
593-381-19-00	890 LAGASCA PL	1.00	\$7.45	7.44
593-381-20-00	888 LAGASCA PL	1.00	\$7.45	7.44
593-381-21-00	886 LAGASCA PL	1.00	\$7.45	7.44
593-381-22-00	884 LAGASCA PL	1.00	\$7.45	7.44
593-381-23-00	882 LAGASCA PL	1.00	\$7.45	7.44
593-381-24-00	880 LAGASCA PL	1.00	\$7.45	7.44
593-381-28-00	872 LAGASCA PL	1.00	\$7.45	7.44
593-381-31-00	549 PADERA WAY	1.00	\$7.45	7.44
593-381-35-00	536 PADERA WAY	1.00	\$7.45	7.44
593-381-37-00	524 PADERA WAY	1.00	\$7.45	7.44
593-382-04-00	822 CALLE LAGASCA	1.00	\$7.45	7.44
593-382-13-00	804 CALLE LAGASCA	1.00	\$7.45	7.44
593-382-19-00	807 CALLE LAGASCA	1.00	\$7.45	7.44
593-382-22-00	813 CALLE LAGASCA	1.00	\$7.45	7.44
593-382-24-00	817 CALLE LAGASCA	1.00	\$7.45	7.44
640-430-10-14	1215 AGUIRRE DR	0.80	\$7.45	5.96
593-382-28-00	507 HUERTO PL	1.00	\$7.45	7.44
593-382-29-00	513 HUERTO PL	1.00	\$7.45	7.44
593-382-32-00	833 CALLE LAGASCA	1.00	\$7.45	7.44
593-382-36-00	832 CALLE LAGASCA	1.00	\$7.45	7.44
593-382-40-00	760 RANCHO DEL REY PKY	0.26	\$7.45	1.92
593-400-01-00	707 TERRA NOVA DR	1.00	\$7.45	7.44
593-400-02-00	713 TERRA NOVA DR	1.00	\$7.45	7.44
593-400-03-00	719 TERRA NOVA DR	1.00	\$7.45	7.44
593-400-04-00	725 TERRA NOVA DR	1.00	\$7.45	7.44
593-400-05-00	731 TERRA NOVA DR	1.00	\$7.45	7.44
593-400-06-00	737 TERRA NOVA DR	1.00	\$7.45	7.44
593-400-07-00	743 TERRA NOVA DR	1.00	\$7.45	7.44
593-400-08-00	749 TERRA NOVA DR	1.00	\$7.45	7.44
593-400-09-00	500 MONTERA CT	1.00	\$7.45	7.44
593-400-10-00	502 MONTERA CT	1.00	\$7.45	7.44
593-400-11-00	504 MONTERA CT	1.00	\$7.45	7.44
593-400-12-00	506 MONTERA CT	1.00	\$7.45	7.44

APN	SITUS ADDRESS	EDU	APPLIED RATE	CHARGE
593-400-13-00	508 MONTERA CT	1.00	\$7.45	7.44
593-400-17-00	511 MONTERA CT	1.00	\$7.45	7.44
593-400-20-00	501 DEL CORRO CT	1.00	\$7.45	7.44
593-401-07-00	731 DEL CORRO PL	1.00	\$7.45	7.44
593-401-13-00	724 DEL CORRO PL	1.00	\$7.45	7.44
593-401-14-00	720 DEL CORRO PL	1.00	\$7.45	7.44
593-401-16-00	501 PLAZA DEL CID	1.00	\$7.45	7.44
593-401-17-00	509 PLAZA DEL CID	1.00	\$7.45	7.44
593-401-29-00	556 PLAZA DEL CID	1.00	\$7.45	7.44
593-401-32-00	532 PLAZA DEL CID	1.00	\$7.45	7.44
593-392-20-00	425 MILAGROSA CIR	1.00	\$7.45	7.44
640-293-32-10	1061203 TIERRA DEL REY	2.25	\$7.45	16.76
640-293-32-14	1061301 TIERRA DEL REY	2.25	\$7.45	16.76
640-293-32-16	1061303 TIERRA DEL REY	2.25	\$7.45	16.76
640-293-32-17	1061304 TIERRA DEL REY	2.25	\$7.45	16.76
640-293-32-18	1061305 TIERRA DEL REY	2.25	\$7.45	16.76
<b>Total:</b>		<b>6,142.50</b>		<b>\$45,736.12</b>
<b>Total Parcel Count:</b>				<b>3,429</b>

**City of Chula Vista**  
**OSD No. 20 - SPA I Phase 1 Business Center (Zone 4)**  
**Fiscal Year 2016/17 Preliminary Roll**

APN	SITUS ADDRESS	EDU	APPLIED RATE	CHARGE
640-291-04-00	770 PLAZA CT	43.80	\$57.28	\$2,508.86
640-291-05-00	775 PLAZA CT	32.40	\$57.28	1,855.86
640-291-06-00	765 PLAZA CT	54.60	\$57.28	3,127.48
640-291-13-00	725 PLAZA CT EAST	403.80	\$57.28	23,129.54
640-292-19-00	810-12 LAZO CT	54.60	\$57.28	3,127.48
640-292-20-00	845 LAZO CT	129.00	\$57.28	7,389.06
640-292-36-00	875 H ST EAST	343.20	\$57.28	19,658.38
640-292-37-00	877 H ST EAST	80.40	\$57.28	4,605.30
640-292-39-00	865 H ST EAST	36.30	\$57.28	2,079.26
640-292-40-00	885 H ST EAST	28.80	\$57.28	1,649.66
640-292-44-00	810 PASEO DEL REY	11.40	\$57.28	652.98
640-292-46-00	818-20 PASEO DEL REY	113.70	\$57.28	6,512.66
640-292-47-00	800 PASEO DEL REY	30.00	\$57.28	1,718.40
640-292-48-00	899 H ST EAST	30.00	\$57.28	1,718.40
640-293-03-00	1025 TIERRA DEL REY	75.60	\$57.28	4,330.36
640-293-04-00	1045 TIERRA DEL RAY	91.50	\$57.28	5,241.12
640-293-27-00	1005 TIERRA DEL REY	78.30	\$57.28	4,485.02
640-293-28-00	1065 TIERRA DEL REY	110.40	\$57.28	6,323.70
640-293-06-00	1040201 TIERRA DEL REY	30.90	\$57.28	1,769.94
640-293-12-00	860 AMENA CT	33.30	\$57.28	1,907.42
640-293-15-00	864-70 AMENA CT	41.70	\$57.28	2,388.56
640-293-16-00	865 AMENA CT	26.40	\$57.28	1,512.18
640-293-17-00	870 CANARIOS CT	22.80	\$57.28	1,305.98
640-293-23-00	1000-20 TIERRA DEL REY	108.00	\$57.28	6,186.24
640-293-26-00	880 CANARIOS CT	38.10	\$57.28	2,182.36
640-292-50-00	895 H ST EAST	423.30	\$57.28	24,246.46
640-293-31-00	1059 TIERRA DEL REY	89.70	\$57.28	5,138.00
640-293-32-01	1061100 TIERRA DEL REY	2.25	\$57.28	128.88
640-293-32-02	1061101 TIERRA DEL REY	2.25	\$57.28	128.88
640-293-32-03	1061102 TIERRA DEL REY	2.25	\$57.28	128.88
640-293-32-04	1061103 TIERRA DEL REY	2.25	\$57.28	128.88
640-293-32-05	1061104 TIERRA DEL REY	2.25	\$57.28	128.88
640-293-32-06	1061105 TIERRA DEL REY	2.25	\$57.28	128.88
640-293-32-07	1061200 TIERRA DEL REY	2.25	\$57.28	128.88
640-293-32-08	1061201 TIERRA DEL REY	2.25	\$57.28	128.88
640-293-32-09	1061202 TIERRA DEL REY	2.25	\$57.28	128.88
640-293-32-10	1061203 TIERRA DEL REY	2.25	\$57.28	128.88
640-293-32-11	1061204 TIERRA DEL REY	2.25	\$57.28	128.88
640-293-32-12	1061205 TIERRA DEL REY	2.25	\$57.28	128.88
640-293-32-13	1061300 TIERRA DEL REY	2.25	\$57.28	128.88
640-293-32-14	1061301 TIERRA DEL REY	2.25	\$57.28	128.88
640-293-32-15	1061302 TIERRA DEL REY	2.25	\$57.28	128.88
640-293-32-16	1061303 TIERRA DEL REY	2.25	\$57.28	128.88
640-293-32-17	1061304 TIERRA DEL REY	2.25	\$57.28	128.88
640-293-32-18	1061305 TIERRA DEL REY	2.25	\$57.28	128.88
<b>Total:</b>		<b>2,602.49</b>		<b>\$149,070.50</b>
<b>Total Parcel Count:</b>				<b>45</b>



**City of Chula Vista**  
**OSD No. 20 - SPA I Phases 2 - 6 (Zone 5)**  
**Fiscal Year 2016/17 Preliminary Roll**

APN	SITUS ADDRESS	EDU	APPLIED RATE	CHARGE
593-141-01-00	509 LAS ESTANCIAS DR	1.00	\$418.58	\$418.58
593-141-02-00	505 LAS ESTANCIAS DR	1.00	\$418.58	418.58
593-141-04-00	1169 CARLOS CANYON DR	1.00	\$418.58	418.58
593-141-05-00	1165 CARLOS CANYON DR	1.00	\$418.58	418.58
593-141-03-00	501 LAS ESTANCIAS DR	1.00	\$418.58	418.58
593-141-06-00	1161 CARLOS CANYON DR	1.00	\$418.58	418.58
593-141-10-00	1145 CARLOS CANYON DR	1.00	\$418.58	418.58
593-141-07-00	1157 CARLOS CANYON DR	1.00	\$418.58	418.58
593-141-08-00	1153 CARLOS CANYON DR	1.00	\$418.58	418.58
593-141-09-00	1149 CARLOS CANYON DR	1.00	\$418.58	418.58
593-141-12-00	1137 CARLOS CANYON DR	1.00	\$418.58	418.58
593-141-13-00	1133 CARLOS CANYON DR	1.00	\$418.58	418.58
593-141-11-00	1141 CARLOS CANYON DR	1.00	\$418.58	418.58
593-141-14-00	1129 CARLOS CANYON DR	1.00	\$418.58	418.58
593-141-16-00	1121 CARLOS CANYON DR	1.00	\$418.58	418.58
593-141-17-00	1117 CARLOS CANYON DR	1.00	\$418.58	418.58
593-141-20-00	1105 CARLOS CANYON DR	1.00	\$418.58	418.58
593-141-15-00	1125 CARLOS CANYON DR	1.00	\$418.58	418.58
593-141-18-00	1113 CARLOS CANYON DR	1.00	\$418.58	418.58
593-142-01-00	598 VISTA MIRANDA	1.00	\$418.58	418.58
593-141-21-00	1101 CARLOS CANYON DR	1.00	\$418.58	418.58
594-121-18-00	741 MARBELLA CIR	1.00	\$418.58	418.58
594-121-19-00	739 MARBELLA CIR	1.00	\$418.58	418.58
594-121-20-00	737 MARBELLA CIR	1.00	\$418.58	418.58
594-121-21-00	735 MARBELLA CIR	1.00	\$418.58	418.58
594-121-22-00	733 MARBELLA CIR	1.00	\$418.58	418.58
594-121-23-00	731 MARBELLA CIR	1.00	\$418.58	418.58
594-121-27-00	723 MARBELLA CIR	1.00	\$418.58	418.58
594-121-28-00	721 MARBELLA CIR	1.00	\$418.58	418.58
593-141-19-00	1109 CARLOS CANYON DR	1.00	\$418.58	418.58
594-121-29-00	719 MARBELLA CIR	1.00	\$418.58	418.58
594-121-30-00	717 MARBELLA CIR	1.00	\$418.58	418.58
594-121-31-00	715 MARBELLA CIR	1.00	\$418.58	418.58
594-121-32-00	713 MARBELLA CIR	1.00	\$418.58	418.58
594-121-33-00	711 MARBELLA CIR	1.00	\$418.58	418.58
594-121-34-00	709 MARBELLA CIR	1.00	\$418.58	418.58
594-121-35-00	707 MARBELLA CIR	1.00	\$418.58	418.58
594-121-36-00	705 MARBELLA CIR	1.00	\$418.58	418.58
594-121-37-00	703 MARBELLA CIR	1.00	\$418.58	418.58
594-121-38-00	701 MARBELLA CIR	1.00	\$418.58	418.58
594-121-39-00	706 MARBELLA CIR	1.00	\$418.58	418.58
594-121-40-00	704 MARBELLA CIR	1.00	\$418.58	418.58
594-121-41-00	702 MARBELLA CIR	1.00	\$418.58	418.58
594-121-42-00	700 MARBELLA CIR	1.00	\$418.58	418.58
594-122-36-00	1227 CIMA DEL REY	1.00	\$418.58	418.58
594-122-37-00	694 ALAGRIA PL	1.00	\$418.58	418.58
594-122-38-00	690 ALAGRIA PL	1.00	\$418.58	418.58
594-122-39-00	686 ALAGRIA PL	1.00	\$418.58	418.58
594-122-40-00	682 ALAGRIA PL	1.00	\$418.58	418.58
594-122-41-00	678 ALAGRIA PL	1.00	\$418.58	418.58
594-122-42-00	674 ALAGRIA PL	1.00	\$418.58	418.58
594-122-43-00	670 ALAGRIA PL	1.00	\$418.58	418.58
594-122-44-00	667 ALAGRIA PL	1.00	\$418.58	418.58



APN	SITUS ADDRESS	EDU	APPLIED RATE	CHARGE
594-122-45-00	671 ALAGRIA PL	1.00	\$418.58	418.58
594-122-46-00	675 ALAGRIA PL	1.00	\$418.58	418.58
594-122-47-00	679 ALAGRIA PL	1.00	\$418.58	418.58
594-122-48-00	683 ALAGRIA PL	1.00	\$418.58	418.58
594-122-49-00	687 ALAGRIA PL	1.00	\$418.58	418.58
594-122-50-00	691 ALAGRIA PL	1.00	\$418.58	418.58
594-122-51-00	1241 CIMA DEL REY	1.00	\$418.58	418.58
594-122-52-00	1243 CIMA DEL REY	1.00	\$418.58	418.58
594-122-53-00	1245 CIMA DEL REY	1.00	\$418.58	418.58
594-122-54-00	651 ROSITA CT	1.00	\$418.58	418.58
594-122-55-00	655 ROSITA CT	1.00	\$418.58	418.58
594-122-56-00	659 ROSITA CT	1.00	\$418.58	418.58
594-122-57-00	663 ROSITA CT	1.00	\$418.58	418.58
594-430-63-00	599 VIA LA PALOMA	1.00	\$418.58	418.58
594-431-01-00	601 VIA ARMADO	1.00	\$418.58	418.58
594-431-02-00	605 VIA ARMADO	1.00	\$418.58	418.58
594-431-03-00	609 VIA ARMADO	1.00	\$418.58	418.58
594-431-04-00	613 VIA ARMADO	1.00	\$418.58	418.58
594-431-05-00	617 VIA ARMADO	1.00	\$418.58	418.58
594-431-06-00	620 VIA ARMADO	1.00	\$418.58	418.58
594-431-07-00	616 VIA ARMADO	1.00	\$418.58	418.58
594-431-08-00	612 VIA ARMADO	1.00	\$418.58	418.58
594-431-09-00	608 VIA ARMADO	1.00	\$418.58	418.58
594-431-10-00	604 VIA ARMADO	1.00	\$418.58	418.58
594-431-11-00	600 VIA ARMADO	1.00	\$418.58	418.58
594-431-12-00	1274 LA CRESCENTIA DR	1.00	\$418.58	418.58
594-431-13-00	1270 LA CRESCENTIA DR	1.00	\$418.58	418.58
594-431-14-00	1266 LA CRESCENTIA DR	1.00	\$418.58	418.58
594-431-15-00	1262 LA CRESCENTIA DR	1.00	\$418.58	418.58
594-431-16-00	1258 LA CRESCENTIA DR	1.00	\$418.58	418.58
594-431-17-00	1254 LA CRESCENTIA DR	1.00	\$418.58	418.58
594-431-18-00	1250 LA CRESCENTIA DR	1.00	\$418.58	418.58
594-431-19-00	563 VISTA MIRANDA	1.00	\$418.58	418.58
594-431-20-00	565 VISTA MIRANDA	1.00	\$418.58	418.58
594-431-21-00	567 VISTA MIRANDA	1.00	\$418.58	418.58
594-432-48-00	596 DAMAS PL	1.00	\$418.58	418.58
594-432-49-00	598 DAMAS PL	1.00	\$418.58	418.58
594-432-50-00	569 VIA LA PALOMA	1.00	\$418.58	418.58
594-432-51-00	571 VIA LA PALOMA	1.00	\$418.58	418.58
594-432-52-00	573 VIA LA PALOMA	1.00	\$418.58	418.58
594-432-53-00	575 VIA LA PALOMA	1.00	\$418.58	418.58
594-432-54-00	577 VIA LA PALOMA	1.00	\$418.58	418.58
594-432-55-00	579 VIA LA PALOMA	1.00	\$418.58	418.58
594-432-56-00	581 VIA LA PALOMA	1.00	\$418.58	418.58
594-432-57-00	583 VIA LA PALOMA	1.00	\$418.58	418.58
594-432-58-00	585 VIA LA PALOMA	1.00	\$418.58	418.58
594-432-59-00	587 VIA LA PALOMA	1.00	\$418.58	418.58
594-432-60-00	589 VIA LA PALOMA	1.00	\$418.58	418.58
594-432-61-00	1325 PERLAS CT	1.00	\$418.58	418.58
594-432-62-00	1321 PERLAS CT	1.00	\$418.58	418.58
594-432-63-00	1317 PERLAS CT	1.00	\$418.58	418.58
594-432-64-00	1313 PERLAS CT	1.00	\$418.58	418.58
594-432-65-00	1309 PERLAS CT	1.00	\$418.58	418.58
594-432-66-00	1305 PERLAS CT	1.00	\$418.58	418.58
594-432-67-00	1301 PERLAS CT	1.00	\$418.58	418.58
594-432-68-00	590 VIA LA PALOMA	1.00	\$418.58	418.58
594-432-69-00	588 VIA LA PALOMA	1.00	\$418.58	418.58
594-433-57-00	664 FELINO WAY	1.00	\$418.58	418.58
594-433-58-00	662 FELINO WAY	1.00	\$418.58	418.58
594-433-59-00	658 FELINO WAY	1.00	\$418.58	418.58

APN	SITUS ADDRESS	EDU	APPLIED RATE	CHARGE
594-433-60-00	654 FELINO WAY	1.00	\$418.58	418.58
594-433-61-00	650 FELINO WAY	1.00	\$418.58	418.58
594-433-62-00	646 FELINO WAY	1.00	\$418.58	418.58
594-433-63-00	642 FELINO WAY	1.00	\$418.58	418.58
594-433-64-00	638 FELINO WAY	1.00	\$418.58	418.58
594-433-65-00	634 FELINO WAY	1.00	\$418.58	418.58
594-433-66-00	630 FELINO WAY	1.00	\$418.58	418.58
594-433-67-00	629 VIA ARMADO	1.00	\$418.58	418.58
594-433-68-00	633 VIA ARMADO	1.00	\$418.58	418.58
594-433-69-00	637 VIA ARMADO	1.00	\$418.58	418.58
594-433-70-00	641 VIA ARMADO	1.00	\$418.58	418.58
594-433-71-00	645 VIA ARMADO	1.00	\$418.58	418.58
594-433-72-00	649 VIA ARMADO	1.00	\$418.58	418.58
594-433-73-00	653 VIA ARMADO	1.00	\$418.58	418.58
594-433-74-00	657 VIA ARMADO	1.00	\$418.58	418.58
594-433-78-00	1297 POSITAS RD	1.00	\$418.58	418.58
640-031-07-00	1144 CORRALES LN	1.00	\$418.58	418.58
640-031-08-00	1116 CORRALES LN	1.00	\$418.58	418.58
640-031-09-00	1112 CORRALES LN	1.00	\$418.58	418.58
640-031-10-00	1108 CORRALES LN	1.00	\$418.58	418.58
640-031-11-00	1104 CORRALES LN	1.00	\$418.58	418.58
640-031-12-00	1100 CORRALES LN	1.00	\$418.58	418.58
640-031-13-00	556 BAYONA LOOP	1.00	\$418.58	418.58
640-031-14-00	554 BAYONA LOOP	1.00	\$418.58	418.58
640-031-15-00	552 BAYONA LOOP	1.00	\$418.58	418.58
640-031-16-00	550 BAYONA LOOP	1.00	\$418.58	418.58
640-031-17-00	548 BAYONA LOOP	1.00	\$418.58	418.58
640-031-18-00	546 BAYONA LOOP	1.00	\$418.58	418.58
640-031-19-00	544 BAYONA LOOP	1.00	\$418.58	418.58
640-031-20-00	542 BAYONA LOOP	1.00	\$418.58	418.58
640-031-21-00	540 BAYONA LOOP	1.00	\$418.58	418.58
640-031-22-00	538 BAYONA LOOP	1.00	\$418.58	418.58
640-031-23-00	536 BAYONA LOOP	1.00	\$418.58	418.58
640-031-24-00	534 BAYONA LOOP	1.00	\$418.58	418.58
640-031-25-00	532 BAYONA LOOP	1.00	\$418.58	418.58
640-031-26-00	530 BAYONA LOOP	1.00	\$418.58	418.58
640-031-27-00	528 BAYONA LOOP	1.00	\$418.58	418.58
640-031-28-00	526 BAYONA LOOP	1.00	\$418.58	418.58
640-032-49-00	563 BAYONA LOOP	1.00	\$418.58	418.58
640-032-50-00	565 BAYONA LOOP	1.00	\$418.58	418.58
640-032-51-00	567 BAYONA LOOP	1.00	\$418.58	418.58
640-032-52-00	579 BAYONA LOOP	1.00	\$418.58	418.58
640-032-53-00	581 BAYONA LOOP	1.00	\$418.58	418.58
640-032-54-00	583 BAYONA LOOP	1.00	\$418.58	418.58
640-032-55-00	585 BAYONA LOOP	1.00	\$418.58	418.58
640-032-56-00	587 BAYONA LOOP	1.00	\$418.58	418.58
640-032-57-00	589 BAYONA LOOP	1.00	\$418.58	418.58
640-032-58-00	591 BAYONA LOOP	1.00	\$418.58	418.58
640-032-59-00	593 BAYONA LOOP	1.00	\$418.58	418.58
640-032-63-00	563 PADRONE PL	1.00	\$418.58	418.58
640-032-64-00	567 PADRONE PL	1.00	\$418.58	418.58
640-033-01-00	592 BAYONA LOOP	1.00	\$418.58	418.58
640-033-02-00	590 BAYONA LOOP	1.00	\$418.58	418.58
640-033-03-00	588 BAYONA LOOP	1.00	\$418.58	418.58
640-033-04-00	586 BAYONA LOOP	1.00	\$418.58	418.58
640-033-05-00	584 BAYONA LOOP	1.00	\$418.58	418.58
640-033-06-00	608 ALEJANDRA PL	1.00	\$418.58	418.58
640-033-07-00	604 ALEJANDRA PL	1.00	\$418.58	418.58
640-033-08-00	600 ALEJANDRA PL	1.00	\$418.58	418.58
640-033-09-00	601 ALEJANDRA PL	1.00	\$418.58	418.58

APN	SITUS ADDRESS	EDU	APPLIED RATE	CHARGE
640-322-26-00	1195 CAMINO BISCAY	1.00	\$418.58	418.58
640-322-30-00	1196 CAMINO BISCAY	1.00	\$418.58	418.58
640-322-31-00	1194 CAMINO BISCAY	1.00	\$418.58	418.58
640-322-27-00	1197 CAMINO BISCAY	1.00	\$418.58	418.58
640-322-32-00	1192 CAMINO BISCAY	1.00	\$418.58	418.58
640-322-28-00	1199 CAMINO BISCAY	1.00	\$418.58	418.58
640-322-29-00	1198 CAMINO BISCAY	1.00	\$418.58	418.58
640-322-21-00	763 PLAZA MIRODA	1.00	\$418.58	418.58
640-322-22-00	1187 CAMINO BISCAY	1.00	\$418.58	418.58
640-322-23-00	1189 CAMINO BISCAY	1.00	\$418.58	418.58
640-322-24-00	1191 CAMINO BISCAY	1.00	\$418.58	418.58
640-322-25-00	1193 CAMINO BISCAY	1.00	\$418.58	418.58
640-021-01-00	696 AYAMONTE WAY	1.00	\$418.58	418.58
640-021-02-00	694 AYAMONTE WAY	1.00	\$418.58	418.58
640-021-03-00	692 AYAMONTE WAY	1.00	\$418.58	418.58
640-022-19-00	675 CAZORLA AVE	1.00	\$418.58	418.58
640-022-20-00	677 CAZORLA AVE	1.00	\$418.58	418.58
640-022-21-00	679 CAZORLA AVE	1.00	\$418.58	418.58
640-022-22-00	681 CAZORLA AVE	1.00	\$418.58	418.58
640-022-23-00	683 CAZORLA AVE	1.00	\$418.58	418.58
640-022-24-00	685 CAZORLA AVE	1.00	\$418.58	418.58
640-022-25-00	687 CAZORLA AVE	1.00	\$418.58	418.58
640-022-26-00	689 CAZORLA AVE	1.00	\$418.58	418.58
640-022-27-00	691 CAZORLA AVE	1.00	\$418.58	418.58
640-022-28-00	693 CAZORLA AVE	1.00	\$418.58	418.58
640-022-29-00	695 CAZORLA AVE	1.00	\$418.58	418.58
640-022-30-00	697 CAZORLA AVE	1.00	\$418.58	418.58
640-022-31-00	699 CAZORLA AVE	1.00	\$418.58	418.58
640-022-32-00	698 CAZORLA AVE	1.00	\$418.58	418.58
640-022-33-00	696 CAZORLA AVE	1.00	\$418.58	418.58
640-022-34-00	694 CAZORLA AVE	1.00	\$418.58	418.58
640-022-35-00	692 CAZORLA AVE	1.00	\$418.58	418.58
640-022-36-00	690 CAZORLA AVE	1.00	\$418.58	418.58
640-022-37-00	688 CAZORLA AVE	1.00	\$418.58	418.58
640-022-38-00	686 CAZORLA AVE	1.00	\$418.58	418.58
640-022-39-00	684 CAZORLA AVE	1.00	\$418.58	418.58
640-022-40-00	682 CAZORLA AVE	1.00	\$418.58	418.58
640-310-22-00	954 NORELLA ST	1.00	\$418.58	418.58
640-310-23-00	950 NORELLA ST	1.00	\$418.58	418.58
640-310-24-00	948 NORELLA ST	1.00	\$418.58	418.58
640-310-25-00	944 NORELLA ST	1.00	\$418.58	418.58
640-310-26-00	940 NORELLA ST	1.00	\$418.58	418.58
640-310-27-00	938 NORELLA ST	1.00	\$418.58	418.58
640-310-28-00	934 NORELLA ST	1.00	\$418.58	418.58
640-310-29-00	930 NORELLA ST	1.00	\$418.58	418.58
640-310-30-00	928 NORELLA ST	1.00	\$418.58	418.58
640-310-31-00	924 NORELLA ST	1.00	\$418.58	418.58
640-310-32-00	920 NORELLA ST	1.00	\$418.58	418.58
640-310-33-00	918 NORELLA ST	1.00	\$418.58	418.58
640-310-34-00	914 NORELLA ST	1.00	\$418.58	418.58
640-310-35-00	910 NORELLA ST	1.00	\$418.58	418.58
640-310-36-00	908 NORELLA ST	1.00	\$418.58	418.58
640-310-37-00	904 NORELLA ST	1.00	\$418.58	418.58
640-310-38-00	900 NORELLA ST	1.00	\$418.58	418.58
640-310-39-00	901 NORELLA ST	1.00	\$418.58	418.58
640-310-40-00	905 NORELLA ST	1.00	\$418.58	418.58
640-310-41-00	909 NORELLA ST	1.00	\$418.58	418.58
640-310-42-00	915 NORELLA ST	1.00	\$418.58	418.58
640-310-43-00	919 NORELLA ST	1.00	\$418.58	418.58
640-311-26-00	706 DUORO DR	1.00	\$418.58	418.58

APN	SITUS ADDRESS	EDU	APPLIED RATE	CHARGE
640-311-27-00	704 DUORO DR	1.00	\$418.58	418.58
640-311-28-00	702 DUORO DR	1.00	\$418.58	418.58
640-311-29-00	700 DUORO DR	1.00	\$418.58	418.58
640-311-30-00	701 DUORO DR	1.00	\$418.58	418.58
640-311-31-00	703 DUORO DR	1.00	\$418.58	418.58
640-311-32-00	705 DUORO DR	1.00	\$418.58	418.58
640-311-33-00	707 DUORO DR	1.00	\$418.58	418.58
640-311-34-00	709 DUORO DR	1.00	\$418.58	418.58
640-311-35-00	711 DUORO DR	1.00	\$418.58	418.58
640-311-36-00	713 DUORO DR	1.00	\$418.58	418.58
640-311-37-00	715 DUORO DR	1.00	\$418.58	418.58
640-311-38-00	717 DUORO DR	1.00	\$418.58	418.58
640-311-39-00	719 DUORO DR	1.00	\$418.58	418.58
640-311-40-00	735 DUORO DR	1.00	\$418.58	418.58
640-311-41-00	737 DUORO DR	1.00	\$418.58	418.58
640-311-42-00	739 DUORO DR	1.00	\$418.58	418.58
640-311-43-00	741 DUORO DR	1.00	\$418.58	418.58
640-311-44-00	743 DUORO DR	1.00	\$418.58	418.58
640-311-45-00	745 DUORO DR	1.00	\$418.58	418.58
640-311-46-00	747 DUORO DR	1.00	\$418.58	418.58
640-311-47-00	749 DUORO DR	1.00	\$418.58	418.58
593-142-27-00	1144 MANSIONES LN	1.00	\$418.58	418.58
593-142-30-00	1137 MANSIONES LN	1.00	\$418.58	418.58
593-142-32-00	1129 MANSIONES LN	1.00	\$418.58	418.58
593-142-33-00	1125 MANSIONES LN	1.00	\$418.58	418.58
593-142-28-00	1145 MANSIONES LN	1.00	\$418.58	418.58
593-142-34-00	1121 MANSIONES LN	1.00	\$418.58	418.58
593-142-35-00	529 LAS ESTANCIAS DR	1.00	\$418.58	418.58
593-143-03-00	520 CARLOS CANYON CT	1.00	\$418.58	418.58
593-143-09-00	521 LAS ESTANCIAS DR	1.00	\$418.58	418.58
593-143-10-00	517 LAS ESTANCIAS DR	1.00	\$418.58	418.58
593-143-14-00	1113 MAJESTAD LN	1.00	\$418.58	418.58
593-142-29-00	1139 MANSIONES LN	1.00	\$418.58	418.58
593-142-31-00	1133 MANSIONES LN	1.00	\$418.58	418.58
593-143-01-00	501 ABETO DR	1.00	\$418.58	418.58
593-143-04-00	524 CARLOS CANYON CT	1.00	\$418.58	418.58
593-143-05-00	528 CARLOS CANYON CT	1.00	\$418.58	418.58
593-143-06-00	525 CARLOS CANYON CT	1.00	\$418.58	418.58
593-143-07-00	521 CARLOS CANYON DR	1.00	\$418.58	418.58
594-121-68-00	1296 MARBELLA CT	1.00	\$418.58	418.58
594-121-69-00	1298 MARBELLA CT	1.00	\$418.58	418.58
594-121-70-00	1299 MARBELLA CT	1.00	\$418.58	418.58
594-121-71-00	1297 MARBELLA CT	1.00	\$418.58	418.58
594-121-72-00	1295 MARBELLA CT	1.00	\$418.58	418.58
594-121-73-00	1293 MARBELLA CT	1.00	\$418.58	418.58
594-121-74-00	1291 MARBELLA CT	1.00	\$418.58	418.58
594-121-75-00	1289 MARBELLA CT	1.00	\$418.58	418.58
594-121-76-00	1287 MARBELLA CT	1.00	\$418.58	418.58
594-121-77-00	1285 MARBELLA CT	1.00	\$418.58	418.58
594-121-82-00	729 MARBELLA CIR	1.00	\$418.58	418.58
594-121-83-00	727 MARBELLA CIR	1.00	\$418.58	418.58
594-121-84-00	725 MARBELLA CIR	1.00	\$418.58	418.58
594-122-01-00	1244 CIMA DEL REY	1.00	\$418.58	418.58
594-122-02-00	1242 CIMA DEL REY	1.00	\$418.58	418.58
594-122-03-00	1240 CIMA DEL REY	1.00	\$418.58	418.58
594-122-04-00	1238 CIMA DEL REY	1.00	\$418.58	418.58
594-122-05-00	1236 CIMA DEL REY	1.00	\$418.58	418.58
594-122-06-00	1234 CIMA DEL REY	1.00	\$418.58	418.58
594-122-07-00	1232 CIMA DEL REY	1.00	\$418.58	418.58
594-122-08-00	1230 CIMA DEL REY	1.00	\$418.58	418.58

APN	SITUS ADDRESS	EDU	APPLIED RATE	CHARGE
594-122-09-00	1228 CIMA DEL REY	1.00	\$418.58	418.58
594-430-15-00	554 VISTA MIRANDA	1.00	\$418.58	418.58
594-430-16-00	552 VISTA MIRANDA	1.00	\$418.58	418.58
594-430-17-00	550 VISTA MIRANDA	1.00	\$418.58	418.58
594-430-18-00	548 VISTA MIRANDA	1.00	\$418.58	418.58
594-430-19-00	546 VISTA MIRANDA	1.00	\$418.58	418.58
594-430-20-00	544 VISTA MIRANDA	1.00	\$418.58	418.58
594-430-21-00	545 VISTA MIRANDA	1.00	\$418.58	418.58
594-430-22-00	547 VISTA MIRANDA	1.00	\$418.58	418.58
594-430-23-00	549 VISTA MIRANDA	1.00	\$418.58	418.58
594-430-24-00	551 VISTA MIRANDA	1.00	\$418.58	418.58
594-430-25-00	553 VISTA MIRANDA	1.00	\$418.58	418.58
594-430-26-00	555 VISTA MIRANDA	1.00	\$418.58	418.58
594-430-27-00	557 VISTA MIRANDA	1.00	\$418.58	418.58
594-430-28-00	560 ALMONTE PL	1.00	\$418.58	418.58
594-430-29-00	558 ALMONTE PL	1.00	\$418.58	418.58
594-430-30-00	556 ALMONTE PL	1.00	\$418.58	418.58
594-430-31-00	554 ALMONTE PL	1.00	\$418.58	418.58
594-430-32-00	552 ALMONTE PL	1.00	\$418.58	418.58
594-430-33-00	550 ALMONTE PL	1.00	\$418.58	418.58
594-430-34-00	548 ALMONTE PL	1.00	\$418.58	418.58
594-430-35-00	549 ALMONTE PL	1.00	\$418.58	418.58
594-430-36-00	551 ALMONTE PL	1.00	\$418.58	418.58
594-431-47-00	606 VIA LA PALOMA	1.00	\$418.58	418.58
594-431-48-00	602 VIA LA PALOMA	1.00	\$418.58	418.58
594-432-02-00	1308 LA CRESCENTIA DR	1.00	\$418.58	418.58
594-432-03-00	1310 LA CRESCENTIA DR	1.00	\$418.58	418.58
594-432-04-00	1314 LA CRESCENTIA DR	1.00	\$418.58	418.58
594-432-05-00	1318 LA CRESCENTIA DR	1.00	\$418.58	418.58
594-432-06-00	1320 LA CRESCENTIA DR	1.00	\$418.58	418.58
594-432-07-00	1324 LA CRESCENTIA DR	1.00	\$418.58	418.58
594-432-08-00	1328 LA CRESCENTIA DR	1.00	\$418.58	418.58
594-432-09-00	1330 LA CRESCENTIA DR	1.00	\$418.58	418.58
594-432-10-00	1334 LA CRESCENTIA DR	1.00	\$418.58	418.58
594-432-11-00	1338 LA CRESCENTIA DR	1.00	\$418.58	418.58
594-432-12-00	1340 LA CRESCENTIA DR	1.00	\$418.58	418.58
594-432-13-00	1344 LA CRESCENTIA DR	1.00	\$418.58	418.58
594-432-14-00	1348 LA CRESCENTIA DR	1.00	\$418.58	418.58
594-432-15-00	1350 LA CRESCENTIA DR	1.00	\$418.58	418.58
594-432-16-00	1354 LA CRESCENTIA DR	1.00	\$418.58	418.58
594-432-17-00	1358 LA CRESCENTIA DR	1.00	\$418.58	418.58
594-432-18-00	1360 LA CRESCENTIA DR	1.00	\$418.58	418.58
594-432-19-00	1364 LA CRESCENTIA DR	1.00	\$418.58	418.58
594-432-20-00	1368 LA CRESCENTIA DR	1.00	\$418.58	418.58
594-432-21-00	1370 LA CRESCENTIA DR	1.00	\$418.58	418.58
594-433-08-00	628 VIA ARMADO	1.00	\$418.58	418.58
594-433-09-00	624 VIA ARMADO	1.00	\$418.58	418.58
594-433-10-00	1240 POSITAS RD	1.00	\$418.58	418.58
594-433-11-00	1236 POSITAS RD	1.00	\$418.58	418.58
594-433-12-00	1232 POSITAS RD	1.00	\$418.58	418.58
594-433-13-00	1228 POSITAS RD	1.00	\$418.58	418.58
594-433-14-00	1224 POSITAS RD	1.00	\$418.58	418.58
594-433-15-00	1220 POSITAS RD	1.00	\$418.58	418.58
594-433-16-00	1216 POSITAS RD	1.00	\$418.58	418.58
594-433-17-00	1212 POSITAS RD	1.00	\$418.58	418.58
594-433-18-00	1208 POSITAS RD	1.00	\$418.58	418.58
594-433-19-00	1204 POSITAS RD	1.00	\$418.58	418.58
594-433-20-00	1205 POSITAS RD	1.00	\$418.58	418.58
594-433-21-00	1209 POSITAS RD	1.00	\$418.58	418.58
594-433-22-00	1213 POSITAS RD	1.00	\$418.58	418.58

APN	SITUS ADDRESS	EDU	APPLIED RATE	CHARGE
594-433-23-00	1217 POSITAS RD	1.00	\$418.58	418.58
594-433-24-00	621 VIA ARMADO	1.00	\$418.58	418.58
594-433-25-00	625 VIA ARMADO	1.00	\$418.58	418.58
594-433-26-00	1273 POSITAS RD	1.00	\$418.58	418.58
594-433-27-00	1277 POSITAS RD	1.00	\$418.58	418.58
594-433-28-00	1281 POSITAS RD	1.00	\$418.58	418.58
594-433-29-00	1285 POSITAS RD	1.00	\$418.58	418.58
640-322-34-00	1188 CAMINO BISCAY	1.00	\$418.58	418.58
640-322-35-00	1186 CAMINO BISCAY	1.00	\$418.58	418.58
640-322-36-00	1184 CAMINO BISCAY	1.00	\$418.58	418.58
640-322-37-00	1182 CAMINO BISCAY	1.00	\$418.58	418.58
640-322-38-00	1180 CAMINO BISCAY	1.00	\$418.58	418.58
640-322-39-00	1178 CAMINO BISCAY	1.00	\$418.58	418.58
640-322-40-00	1176 CAMINO BISCAY	1.00	\$418.58	418.58
640-322-41-00	1174 CAMINO BISCAY	1.00	\$418.58	418.58
640-322-42-00	766 AVENIDA SOLARIA	1.00	\$418.58	418.58
642-410-07-13	715133 CALLEJON CIUDAD	0.80	\$418.58	334.86
642-410-08-01	1350#84 CALLEJON CERVANTES	0.80	\$418.58	334.86
642-410-08-02	1350#85 CALLEJON CERVANTES	0.80	\$418.58	334.86
642-410-08-03	1350#86 CALLEJON CERVANTES	0.80	\$418.58	334.86
642-410-08-04	1350#87 CALLEJON CERVANTES	0.80	\$418.58	334.86
642-410-08-05	1350#88 CALLEJON CERVANTES	0.80	\$418.58	334.86
642-410-08-06	730#89 CALLEJON CIUDAD	0.80	\$418.58	334.86
642-410-08-07	730#90 CALLEJON CIUDAD	0.80	\$418.58	334.86
642-410-08-08	730#91 CALLEJON CIUDAD	0.80	\$418.58	334.86
642-410-08-09	730#92 CALLEJON CIUDAD	0.80	\$418.58	334.86
642-410-08-10	730#93 CALLEJON CIUDAD	0.80	\$418.58	334.86
642-410-08-11	720#94 CALLEJON CIUDAD	0.80	\$418.58	334.86
642-410-08-12	720#95 CALLEJON CIUDAD	0.80	\$418.58	334.86
642-410-08-13	720#96 CALLEJON CIUDAD	0.80	\$418.58	334.86
640-322-33-00	1190 CAMINO BISCAY	1.00	\$418.58	418.58
593-143-08-00	525 LAS ESTANCIAS DR	1.00	\$418.58	418.58
593-143-11-00	513 LAS ESTANCIAS DR	1.00	\$418.58	418.58
593-143-12-00	1117 MAJESTAD LN	1.00	\$418.58	418.58
593-143-13-00	1115 MAJESTAD LN	1.00	\$418.58	418.58
640-021-33-00	823 VERIN LN	1.00	\$418.58	418.58
640-021-34-00	825 VERIN LN	1.00	\$418.58	418.58
640-021-35-00	827 VERIN LN	1.00	\$418.58	418.58
640-021-36-00	829 VERIN LN	1.00	\$418.58	418.58
640-021-37-00	831 VERIN LN	1.00	\$418.58	418.58
640-021-38-00	833 VERIN LN	1.00	\$418.58	418.58
640-021-39-00	835 VERIN LN	1.00	\$418.58	418.58
640-021-40-00	837 VERIN LN	1.00	\$418.58	418.58
640-021-41-00	839 VERIN LN	1.00	\$418.58	418.58
640-021-42-00	841 VERIN LN	1.00	\$418.58	418.58
640-021-43-00	843 VERIN LN	1.00	\$418.58	418.58
640-021-44-00	845 VERIN LN	1.00	\$418.58	418.58
640-021-45-00	847 VERIN LN	1.00	\$418.58	418.58
640-021-46-00	849 VERIN LN	1.00	\$418.58	418.58
640-021-47-00	851 VERIN LN	1.00	\$418.58	418.58
640-021-48-00	853 VERIN LN	1.00	\$418.58	418.58
640-021-49-00	855 VERIN LN	1.00	\$418.58	418.58
640-021-50-00	681 AYAMONTE WAY	1.00	\$418.58	418.58
640-021-51-00	683 AYAMONTE WAY	1.00	\$418.58	418.58
640-021-52-00	685 AYAMONTE WAY	1.00	\$418.58	418.58
640-021-53-00	687 AYAMONTE WAY	1.00	\$418.58	418.58
640-021-54-00	689 AYAMONTE WAY	1.00	\$418.58	418.58
640-023-06-00	688 MARCILLA WAY	1.00	\$418.58	418.58
640-023-07-00	686 MARCILLA WAY	1.00	\$418.58	418.58
640-023-08-00	684 MARCILLA WAY	1.00	\$418.58	418.58



APN	SITUS ADDRESS	EDU	APPLIED RATE	CHARGE
640-023-09-00	682 MARCILLA WAY	1.00	\$418.58	418.58
640-023-10-00	680 MARCILLA WAY	1.00	\$418.58	418.58
640-023-11-00	678 MARCILLA WAY	1.00	\$418.58	418.58
640-023-12-00	676 MARCILLA WAY	1.00	\$418.58	418.58
640-023-13-00	674 MARCILLA WAY	1.00	\$418.58	418.58
640-023-14-00	857 VERIN LN	1.00	\$418.58	418.58
640-023-15-00	859 VERIN LN	1.00	\$418.58	418.58
640-023-16-00	861 VERIN LN	1.00	\$418.58	418.58
640-023-17-00	863 VERIN LN	1.00	\$418.58	418.58
640-023-18-00	865 VERIN LN	1.00	\$418.58	418.58
640-330-04-08	955 CAMINITO ESTRELLA	0.80	\$418.58	334.86
640-330-05-01	947 CAMINITO ESTRELLA	0.80	\$418.58	334.86
640-330-05-02	951 CAMINITO ESTRELLA	0.80	\$418.58	334.86
640-330-05-03	953 CAMINITO ESTRELLA	0.80	\$418.58	334.86
640-330-05-04	945 CAMINITO ESTRELLA	0.80	\$418.58	334.86
640-330-05-05	943 CAMINITO ESTRELLA	0.80	\$418.58	334.86
640-330-05-06	941 CAMINITO ESTRELLA	0.80	\$418.58	334.86
640-330-06-01	939 CAMINITO ESTRELLA	0.80	\$418.58	334.86
640-330-06-02	937 CAMINITO ESTRELLA	0.80	\$418.58	334.86
640-330-06-03	935 CAMINITO ESTRELLA	0.80	\$418.58	334.86
640-330-06-04	933 CAMINITO ESTRELLA	0.80	\$418.58	334.86
640-330-06-05	931 CAMINITO ESTRELLA	0.80	\$418.58	334.86
640-330-06-06	929 CAMINITO ESTRELLA	0.80	\$418.58	334.86
640-330-07-01	927 CAMINITO ESTRELLA	0.80	\$418.58	334.86
640-330-07-02	925 CAMINITO ESTRELLA	0.80	\$418.58	334.86
640-330-07-03	923 CAMINITO ESTRELLA	0.80	\$418.58	334.86
640-330-07-04	921 CAMINITO ESTRELLA	0.80	\$418.58	334.86
640-330-07-05	919 CAMINITO ESTRELLA	0.80	\$418.58	334.86
640-330-07-06	917 CAMINITO ESTRELLA	0.80	\$418.58	334.86
640-330-07-07	915 CAMINITO ESTRELLA	0.80	\$418.58	334.86
640-330-11-01	841 CAMINITO ESTRELLA	0.80	\$418.58	334.86
640-330-11-02	839 CAMINITO ESTRELLA	0.80	\$418.58	334.86
640-330-21-03	806 CAMINITO ESTRELLA	0.80	\$418.58	334.86
640-330-21-04	808 CAMINITO ESTRELLA	0.80	\$418.58	334.86
640-330-21-05	810 CAMINITO ESTRELLA	0.80	\$418.58	334.86
640-330-21-06	812 CAMINITO ESTRELLA	0.80	\$418.58	334.86
640-330-21-07	814 CAMINITO ESTRELLA	0.80	\$418.58	334.86
640-330-21-08	816 CAMINITO ESTRELLA	0.80	\$418.58	334.86
640-330-22-01	818 CAMINITO ESTRELLA	0.80	\$418.58	334.86
640-330-22-02	820 CAMINITO ESTRELLA	0.80	\$418.58	334.86
640-330-22-03	822 CAMINITO ESTRELLA	0.80	\$418.58	334.86
640-330-22-04	824 CAMINITO ESTRELLA	0.80	\$418.58	334.86
640-330-22-05	826 CAMINITO ESTRELLA	0.80	\$418.58	334.86
640-330-22-06	828 CAMINITO ESTRELLA	0.80	\$418.58	334.86
640-330-22-07	832 CAMINITO ESTRELLA	0.80	\$418.58	334.86
640-330-23-01	842 CAMINITO ESTRELLA	0.80	\$418.58	334.86
640-330-23-02	844 CAMINITO ESTRELLA	0.80	\$418.58	334.86
640-330-23-03	846 CAMINITO ESTRELLA	0.80	\$418.58	334.86
640-330-23-04	848 CAMINITO ESTRELLA	0.80	\$418.58	334.86
640-330-23-05	850 CAMINITO ESTRELLA	0.80	\$418.58	334.86
640-330-23-06	852 CAMINITO ESTRELLA	0.80	\$418.58	334.86
640-330-24-01	926 CAMINITO ESTRELLA	0.80	\$418.58	334.86
640-330-24-02	928 CAMINITO ESTRELLA	0.80	\$418.58	334.86
640-330-24-03	930 CAMINITO ESTRELLA	0.80	\$418.58	334.86
642-380-04-24	1386#03 SERENA CIR	0.80	\$418.58	334.86
642-380-04-25	1388#01 SERENA CIR	0.80	\$418.58	334.86
642-380-04-26	1388#02 SERENA CIR	0.80	\$418.58	334.86
642-380-04-27	1388#03 SERENA CIR	0.80	\$418.58	334.86
642-380-05-01	1379#01 SERENA CIR	0.80	\$418.58	334.86
642-380-05-02	1379#02 SERENA CIR	0.80	\$418.58	334.86

APN	SITUS ADDRESS	EDU	APPLIED RATE	CHARGE
642-380-05-03	1379#03 SERENA CIR	0.80	\$418.58	334.86
642-380-05-04	1377#01 SERENA CIR	0.80	\$418.58	334.86
642-380-05-05	1377#02 SERENA CIR	0.80	\$418.58	334.86
642-380-05-06	1375#01 SERENA CIR	0.80	\$418.58	334.86
642-380-05-07	1375#02 SERENA CIR	0.80	\$418.58	334.86
642-380-05-08	1375#03 SERENA CIR	0.80	\$418.58	334.86
642-380-05-09	1373#03 SERENA CIR	0.80	\$418.58	334.86
642-380-05-10	1373#02 SERENA CIR	0.80	\$418.58	334.86
642-380-05-11	1373#01 SERENA CIR	0.80	\$418.58	334.86
642-380-05-12	1382#03 SERENA CIR	0.80	\$418.58	334.86
642-380-05-13	1382#02 SERENA CIR	0.80	\$418.58	334.86
642-380-05-14	1382#01 SERENA CIR	0.80	\$418.58	334.86
642-380-05-15	1380#01 SERENA CIR	0.80	\$418.58	334.86
642-380-05-16	1380#02 SERENA CIR	0.80	\$418.58	334.86
642-380-05-17	1374#01 SERENA CIR	0.80	\$418.58	334.86
642-380-05-18	1374#02 SERENA CIR	0.80	\$418.58	334.86
642-380-16-05	1337#03 SERENA CIR	0.80	\$418.58	334.86
642-380-16-06	1335#01 SERENA CIR	0.80	\$418.58	334.86
642-380-16-07	1335#02 SERENA CIR	0.80	\$418.58	334.86
642-380-16-08	1335#03 SERENA CIR	0.80	\$418.58	334.86
642-380-16-09	1333#01 SERENA CIR	0.80	\$418.58	334.86
642-380-16-10	1333#02 SERENA CIR	0.80	\$418.58	334.86
642-380-16-11	1331#01 SERENA CIR	0.80	\$418.58	334.86
642-380-16-12	1331#02 SERENA CIR	0.80	\$418.58	334.86
642-380-16-13	1331#03 SERENA CIR	0.80	\$418.58	334.86
642-380-16-14	1336#01 SERENA CIR	0.80	\$418.58	334.86
642-380-16-15	1336#02 SERENA CIR	0.80	\$418.58	334.86
642-380-17-01	1349#01 SERENA CIR	0.80	\$418.58	334.86
642-380-17-02	1349#02 SERENA CIR	0.80	\$418.58	334.86
642-380-17-03	1347#01 SERENA CIR	0.80	\$418.58	334.86
642-380-17-04	1347#02 SERENA CIR	0.80	\$418.58	334.86
642-380-17-05	1347#03 SERENA CIR	0.80	\$418.58	334.86
642-380-17-06	1345#01 SERENA CIR	0.80	\$418.58	334.86
642-380-17-07	1345#02 SERENA CIR	0.80	\$418.58	334.86
642-380-17-08	1346#01 SERENA CIR	0.80	\$418.58	334.86
642-380-17-09	1346#02 SERENA CIR	0.80	\$418.58	334.86
642-380-17-10	1346#03 SERENA CIR	0.80	\$418.58	334.86
593-142-04-00	592 VISTA MIRANDA	1.00	\$418.58	418.58
593-143-20-00	1101 MAJESTAD LN	1.00	\$418.58	418.58
593-143-26-00	503 ABETO DR	1.00	\$418.58	418.58
593-142-02-00	596 VISTA MIRANDA	1.00	\$418.58	418.58
593-142-06-00	588 VISTA MIRANDA	1.00	\$418.58	418.58
593-142-08-00	584 VISTA MIRANDA	1.00	\$418.58	418.58
593-142-11-00	593 VISTA MIRANDA	1.00	\$418.58	418.58
593-142-12-00	595 VISTA MIRANDA	1.00	\$418.58	418.58
593-142-13-00	597 VISTA MIRANDA	1.00	\$418.58	418.58
593-142-14-00	599 VISTA MIRANDA	1.00	\$418.58	418.58
593-142-15-00	1193 CARLOS CANYON DR	1.00	\$418.58	418.58
593-142-19-00	1177 CARLOS CANYON DR	1.00	\$418.58	418.58
593-142-20-00	1173 CARLOS CANYON DR	1.00	\$418.58	418.58
593-142-23-00	1128 MANSIONES LN	1.00	\$418.58	418.58
593-142-26-00	1140 MANSIONES LN	1.00	\$418.58	418.58
593-142-09-00	589 VISTA MIRANDA	1.00	\$418.58	418.58
593-142-16-00	1189 CARLOS CANYON DR	1.00	\$418.58	418.58
593-143-15-00	1111 MAJESTAD LN	1.00	\$418.58	418.58
593-143-16-00	1109 MAJESTAD LN	1.00	\$418.58	418.58
593-143-17-00	1107 MAJESTAD LN	1.00	\$418.58	418.58
593-143-19-00	1103 MAJESTAD LN	1.00	\$418.58	418.58
593-143-22-00	1104 MAJESTAD LN	1.00	\$418.58	418.58
593-142-03-00	594 VISTA MIRANDA	1.00	\$418.58	418.58



APN	SITUS ADDRESS	EDU	APPLIED RATE	CHARGE
593-142-07-00	586 VISTA MIRANDA	1.00	\$418.58	418.58
593-142-10-00	591 VISTA MIRANDA	1.00	\$418.58	418.58
593-142-17-00	1185 CARLOS CANYON DR	1.00	\$418.58	418.58
593-142-18-00	1181 CARLOS CANYON DR	1.00	\$418.58	418.58
593-142-21-00	1120 MANSIONES LN	1.00	\$418.58	418.58
593-143-21-00	1100 MAJESTAD LN	1.00	\$418.58	418.58
593-142-05-00	590 VISTA MIRANDA	1.00	\$418.58	418.58
593-142-24-00	1132 MANSIONES LN	1.00	\$418.58	418.58
593-142-25-00	1136 MANSIONES LN	1.00	\$418.58	418.58
593-142-22-00	1124 MANSIONES LN	1.00	\$418.58	418.58
594-121-01-00	775 MARBELLA CIR	1.00	\$418.58	418.58
594-121-02-00	773 MARBELLA CIR	1.00	\$418.58	418.58
594-121-03-00	771 MARBELLA CIR	1.00	\$418.58	418.58
594-121-04-00	769 MARBELLA CIR	1.00	\$418.58	418.58
594-121-05-00	767 MARBELLA CIR	1.00	\$418.58	418.58
594-121-06-00	765 MARBELLA CIR	1.00	\$418.58	418.58
594-121-07-00	763 MARBELLA CIR	1.00	\$418.58	418.58
594-121-08-00	761 MARBELLA CIR	1.00	\$418.58	418.58
594-121-09-00	759 MARBELLA CIR	1.00	\$418.58	418.58
594-121-10-00	757 MARBELLA CIR	1.00	\$418.58	418.58
594-121-11-00	755 MARBELLA CIR	1.00	\$418.58	418.58
594-121-12-00	753 MARBELLA CIR	1.00	\$418.58	418.58
594-121-13-00	751 MARBELLA CIR	1.00	\$418.58	418.58
594-121-14-00	749 MARBELLA CIR	1.00	\$418.58	418.58
594-121-15-00	747 MARBELLA CIR	1.00	\$418.58	418.58
594-121-16-00	745 MARBELLA CIR	1.00	\$418.58	418.58
594-121-17-00	743 MARBELLA CIR	1.00	\$418.58	418.58
594-121-43-00	778 MARBELLA CIR	1.00	\$418.58	418.58
594-121-44-00	776 MARBELLA CIR	1.00	\$418.58	418.58
594-121-45-00	774 MARBELLA CIR	1.00	\$418.58	418.58
594-121-46-00	762 MARBELLA CIR	1.00	\$418.58	418.58
594-121-47-00	760 MARBELLA CIR	1.00	\$418.58	418.58
594-121-48-00	758 MARBELLA CIR	1.00	\$418.58	418.58
594-121-49-00	756 MARBELLA CIR	1.00	\$418.58	418.58
594-121-50-00	754 MARBELLA CIR	1.00	\$418.58	418.58
594-121-51-00	750 MARBELLA CIR	1.00	\$418.58	418.58
594-121-52-00	748 MARBELLA CIR	1.00	\$418.58	418.58
594-121-53-00	746 MARBELLA CIR	1.00	\$418.58	418.58
594-121-54-00	744 MARBELLA CIR	1.00	\$418.58	418.58
594-121-55-00	738 MARBELLA CIR	1.00	\$418.58	418.58
594-121-56-00	736 MARBELLA CIR	1.00	\$418.58	418.58
594-121-57-00	734 MARBELLA CIR	1.00	\$418.58	418.58
594-121-58-00	732 MARBELLA CIR	1.00	\$418.58	418.58
594-121-59-00	724 MARBELLA CIR	1.00	\$418.58	418.58
594-121-60-00	722 MARBELLA CIR	1.00	\$418.58	418.58
594-121-61-00	720 MARBELLA CIR	1.00	\$418.58	418.58
594-121-62-00	1284 MARBELLA PL	1.00	\$418.58	418.58
594-121-63-00	1286 MARBELLA PL	1.00	\$418.58	418.58
594-121-64-00	1288 MARBELLA PL	1.00	\$418.58	418.58
594-121-65-00	1290 MARBELLA PL	1.00	\$418.58	418.58
594-121-66-00	1292 MARBELLA PL	1.00	\$418.58	418.58
594-121-67-00	1294 MARBELLA CT	1.00	\$418.58	418.58
594-122-10-00	1226 CIMA DEL REY	1.00	\$418.58	418.58
594-122-11-00	1224 CIMA DEL REY	1.00	\$418.58	418.58
594-122-12-00	1222 CIMA DEL REY	1.00	\$418.58	418.58
594-122-13-00	1220 CIMA DEL REY	1.00	\$418.58	418.58
594-122-14-00	1218 CIMA DEL REY	1.00	\$418.58	418.58
594-122-15-00	1216 CIMA DEL REY	1.00	\$418.58	418.58
594-122-16-00	1214 CIMA DEL REY	1.00	\$418.58	418.58
594-122-17-00	1212 CIMA DEL REY	1.00	\$418.58	418.58

APN	SITUS ADDRESS	EDU	APPLIED RATE	CHARGE
594-122-18-00	1210 CIMA DEL REY	1.00	\$418.58	418.58
594-122-19-00	1208 CIMA DEL REY	1.00	\$418.58	418.58
594-122-20-00	1206 CIMA DEL REY	1.00	\$418.58	418.58
594-122-21-00	1204 CIMA DEL REY	1.00	\$418.58	418.58
594-122-22-00	1202 CIMA DEL REY	1.00	\$418.58	418.58
594-122-23-00	1200 CIMA DEL REY	1.00	\$418.58	418.58
594-122-24-00	1201 CIMA DEL REY	1.00	\$418.58	418.58
594-122-25-00	1203 CIMA DEL REY	1.00	\$418.58	418.58
594-122-26-00	1205 CIMA DEL REY	1.00	\$418.58	418.58
594-122-27-00	1209 CIMA DEL REY	1.00	\$418.58	418.58
594-122-28-00	1211 CIMA DEL REY	1.00	\$418.58	418.58
594-122-29-00	1213 CIMA DEL REY	1.00	\$418.58	418.58
594-122-30-00	1215 CIMA DEL REY	1.00	\$418.58	418.58
594-122-31-00	1217 CIMA DEL REY	1.00	\$418.58	418.58
594-122-32-00	1219 CIMA DEL REY	1.00	\$418.58	418.58
594-122-33-00	1221 CIMA DEL REY	1.00	\$418.58	418.58
594-122-34-00	1223 CIMA DEL REY	1.00	\$418.58	418.58
594-122-35-00	1225 CIMA DEL REY	1.00	\$418.58	418.58
594-122-58-00	667 ROSITA CT	1.00	\$418.58	418.58
594-122-59-00	671 ROSITA CT	1.00	\$418.58	418.58
594-122-60-00	670 ROSITA CT	1.00	\$418.58	418.58
594-122-61-00	668 ROSITA CT	1.00	\$418.58	418.58
594-122-62-00	662 ROSITA CT	1.00	\$418.58	418.58
594-122-63-00	658 ROSITA CT	1.00	\$418.58	418.58
594-122-64-00	654 ROSITA CT	1.00	\$418.58	418.58
594-122-65-00	650 ROSITA CT	1.00	\$418.58	418.58
594-122-66-00	1188 CALLE FLORECITA	1.00	\$418.58	418.58
594-122-67-00	1184 CALLE FLORECITA	1.00	\$418.58	418.58
594-122-68-00	1180 CALLE FLORECITA	1.00	\$418.58	418.58
594-430-01-00	582 VISTA MIRANDA	1.00	\$418.58	418.58
594-430-02-00	580 VISTA MIRANDA	1.00	\$418.58	418.58
594-430-03-00	578 VISTA MIRANDA	1.00	\$418.58	418.58
594-430-04-00	576 VISTA MIRANDA	1.00	\$418.58	418.58
594-430-05-00	574 VISTA MIRANDA	1.00	\$418.58	418.58
594-430-06-00	572 VISTA MIRANDA	1.00	\$418.58	418.58
594-430-07-00	570 VISTA MIRANDA	1.00	\$418.58	418.58
594-430-08-00	568 VISTA MIRANDA	1.00	\$418.58	418.58
594-430-09-00	566 VISTA MIRANDA	1.00	\$418.58	418.58
594-430-10-00	564 VISTA MIRANDA	1.00	\$418.58	418.58
594-430-11-00	562 VISTA MIRANDA	1.00	\$418.58	418.58
594-430-12-00	560 VISTA MIRANDA	1.00	\$418.58	418.58
594-430-13-00	558 VISTA MIRANDA	1.00	\$418.58	418.58
594-430-14-00	556 VISTA MIRANDA	1.00	\$418.58	418.58
594-430-37-00	553 ALMONTE PL	1.00	\$418.58	418.58
594-430-38-00	555 ALMONTE PL	1.00	\$418.58	418.58
594-430-39-00	557 ALMONTE PL	1.00	\$418.58	418.58
594-430-40-00	1271 LA CRESCENTIA DR	1.00	\$418.58	418.58
594-430-41-00	1275 LA CRESCENTIA DR	1.00	\$418.58	418.58
594-430-42-00	1279 LA CRESCENTIA DR	1.00	\$418.58	418.58
594-430-43-00	1283 LA CRESCENTIA DR	1.00	\$418.58	418.58
594-430-44-00	1287 LA CRESCENTIA DR	1.00	\$418.58	418.58
594-430-45-00	594 VIA ARMADO	1.00	\$418.58	418.58
594-430-46-00	592 VIA ARMADO	1.00	\$418.58	418.58
594-430-47-00	590 VIA ARMADO	1.00	\$418.58	418.58
594-430-48-00	586 VIA ARMADO	1.00	\$418.58	418.58
594-430-49-00	582 VIA ARMADO	1.00	\$418.58	418.58
594-430-50-00	581 VIA ARMADO	1.00	\$418.58	418.58
594-430-51-00	583 VIA ARMADO	1.00	\$418.58	418.58
594-430-52-00	585 VIA ARMADO	1.00	\$418.58	418.58
594-430-53-00	587 VIA ARMADO	1.00	\$418.58	418.58

APN	SITUS ADDRESS	EDU	APPLIED RATE	CHARGE
594-430-54-00	589 VIA ARMADO	1.00	\$418.58	418.58
594-430-55-00	591 VIA ARMADO	1.00	\$418.58	418.58
594-430-56-00	593 VIA ARMADO	1.00	\$418.58	418.58
594-430-57-00	595 VIA ARMADO	1.00	\$418.58	418.58
594-430-58-00	597 VIA ARMADO	1.00	\$418.58	418.58
594-430-59-00	591 VIA LA PALOMA	1.00	\$418.58	418.58
594-430-60-00	593 VIA LA PALOMA	1.00	\$418.58	418.58
594-430-61-00	595 VIA LA PALOMA	1.00	\$418.58	418.58
594-430-62-00	597 VIA LA PALOMA	1.00	\$418.58	418.58
594-431-22-00	569 VISTA MIRANDA	1.00	\$418.58	418.58
594-431-23-00	571 VISTA MIRANDA	1.00	\$418.58	418.58
594-431-24-00	573 VISTA MIRANDA	1.00	\$418.58	418.58
594-431-25-00	575 VISTA MIRANDA	1.00	\$418.58	418.58
594-431-26-00	577 VISTA MIRANDA	1.00	\$418.58	418.58
594-431-27-00	579 VISTA MIRANDA	1.00	\$418.58	418.58
594-431-28-00	581 VISTA MIRANDA	1.00	\$418.58	418.58
594-431-29-00	583 VISTA MIRANDA	1.00	\$418.58	418.58
594-431-30-00	585 VISTA MIRANDA	1.00	\$418.58	418.58
594-431-31-00	587 VISTA MIRANDA	1.00	\$418.58	418.58
594-431-32-00	1221 POSITAS RD	1.00	\$418.58	418.58
594-431-33-00	1225 POSITAS RD	1.00	\$418.58	418.58
594-431-34-00	1229 POSITAS RD	1.00	\$418.58	418.58
594-431-35-00	1233 POSITAS RD	1.00	\$418.58	418.58
594-431-36-00	1237 POSITAS RD	1.00	\$418.58	418.58
594-431-37-00	1241 POSITAS RD	1.00	\$418.58	418.58
594-431-38-00	1245 POSITAS RD	1.00	\$418.58	418.58
594-431-39-00	1249 POSITAS RD	1.00	\$418.58	418.58
594-431-40-00	1253 POSITAS RD	1.00	\$418.58	418.58
594-431-41-00	1257 POSITAS RD	1.00	\$418.58	418.58
594-431-42-00	603 VIA LA PALOMA	1.00	\$418.58	418.58
594-431-43-00	607 VIA LA PALOMA	1.00	\$418.58	418.58
594-431-44-00	611 VIA LA PALOMA	1.00	\$418.58	418.58
594-431-45-00	615 VIA LA PALOMA	1.00	\$418.58	418.58
594-431-46-00	610 VIA LA PALOMA	1.00	\$418.58	418.58
594-432-22-00	1374 LA CRESCENTIA DR	1.00	\$418.58	418.58
594-432-23-00	1378 LA CRESCENTIA DR	1.00	\$418.58	418.58
594-432-24-00	1380 LA CRESCENTIA DR	1.00	\$418.58	418.58
594-432-25-00	1384 LA CRESCENTIA DR	1.00	\$418.58	418.58
594-432-26-00	1388 LA CRESCENTIA DR	1.00	\$418.58	418.58
594-432-27-00	1390 LA CRESCENTIA DR	1.00	\$418.58	418.58
594-432-28-00	1394 LA CRESCENTIA DR	1.00	\$418.58	418.58
594-432-29-00	1398 LA CRESCENTIA DR	1.00	\$418.58	418.58
594-432-30-00	599 PATOS PL	1.00	\$418.58	418.58
594-432-31-00	595 PATOS PL	1.00	\$418.58	418.58
594-432-32-00	590 PATOS PL	1.00	\$418.58	418.58
594-432-33-00	592 PATOS PL	1.00	\$418.58	418.58
594-432-34-00	594 PATOS PL	1.00	\$418.58	418.58
594-432-35-00	596 PATOS PL	1.00	\$418.58	418.58
594-432-36-00	598 PATOS PL	1.00	\$418.58	418.58
594-432-37-00	599 DAMAS PL	1.00	\$418.58	418.58
594-432-38-00	597 DAMAS PL	1.00	\$418.58	418.58
594-432-39-00	595 DAMAS PL	1.00	\$418.58	418.58
594-432-40-00	593 DAMAS PL	1.00	\$418.58	418.58
594-432-41-00	591 DAMAS PL	1.00	\$418.58	418.58
594-432-42-00	589 DAMAS PL	1.00	\$418.58	418.58
594-432-43-00	586 DAMAS PL	1.00	\$418.58	418.58
594-432-44-00	588 DAMAS PL	1.00	\$418.58	418.58
594-432-45-00	590 DAMAS PL	1.00	\$418.58	418.58
594-432-46-00	592 DAMAS PL	1.00	\$418.58	418.58
594-432-47-00	594 DAMAS PL	1.00	\$418.58	418.58

APN	SITUS ADDRESS	EDU	APPLIED RATE	CHARGE
594-432-70-00	586 VIA LA PALOMA	1.00	\$418.58	418.58
594-432-71-00	584 VIA LA PALOMA	1.00	\$418.58	418.58
594-432-72-00	582 VIA LA PALOMA	1.00	\$418.58	418.58
594-432-73-00	580 VIA LA PALOMA	1.00	\$418.58	418.58
594-432-74-00	578 VIA LA PALOMA	1.00	\$418.58	418.58
594-432-75-00	576 VIA LA PALOMA	1.00	\$418.58	418.58
594-432-76-00	574 VIA LA PALOMA	1.00	\$418.58	418.58
594-432-77-00	1331 LA CRESCENTIA DR	1.00	\$418.58	418.58
594-432-78-00	1329 LA CRESCENTIA DR	1.00	\$418.58	418.58
594-432-79-00	1325 LA CRESCENTIA DR	1.00	\$418.58	418.58
594-432-80-00	1321 LA CRESCENTIA DR	1.00	\$418.58	418.58
594-432-81-00	1319 LA CRESCENTIA DR	1.00	\$418.58	418.58
594-432-82-00	1315 LA CRESCENTIA DR	1.00	\$418.58	418.58
594-432-83-00	1311 LA CRESCENTIA DR	1.00	\$418.58	418.58
594-432-84-00	1309 LA CRESCENTIA DR	1.00	\$418.58	418.58
594-432-85-00	1305 LA CRESCENTIA DR	1.00	\$418.58	418.58
594-432-86-00	1301 LA CRESCENTIA DR	1.00	\$418.58	418.58
594-432-87-00	1304 LA CRESCENTIA DR	1.00	\$418.58	418.58
594-433-01-00	656 VIA ARMADO	1.00	\$418.58	418.58
594-433-02-00	652 VIA ARMADO	1.00	\$418.58	418.58
594-433-03-00	648 VIA ARMADO	1.00	\$418.58	418.58
594-433-04-00	644 VIA ARMADO	1.00	\$418.58	418.58
594-433-05-00	640 VIA ARMADO	1.00	\$418.58	418.58
594-433-06-00	636 VIA ARMADO	1.00	\$418.58	418.58
594-433-07-00	632 VIA ARMADO	1.00	\$418.58	418.58
594-433-30-00	1289 POSITAS RD	1.00	\$418.58	418.58
594-433-31-00	1293 POSITAS RD	1.00	\$418.58	418.58
594-433-33-00	1296 POSITAS RD	1.00	\$418.58	418.58
594-433-34-00	1292 POSITAS RD	1.00	\$418.58	418.58
594-433-35-00	1288 POSITAS RD	1.00	\$418.58	418.58
594-433-36-00	1284 POSITAS RD	1.00	\$418.58	418.58
594-433-37-00	1280 POSITAS RD	1.00	\$418.58	418.58
594-433-38-00	631 FELINO WAY	1.00	\$418.58	418.58
594-433-39-00	635 FELINO WAY	1.00	\$418.58	418.58
594-433-40-00	639 FELINO WAY	1.00	\$418.58	418.58
594-433-41-00	671 FELINO WAY	1.00	\$418.58	418.58
594-433-42-00	675 FELINO WAY	1.00	\$418.58	418.58
594-433-43-00	679 FELINO WAY	1.00	\$418.58	418.58
594-433-44-00	683 FELINO WAY	1.00	\$418.58	418.58
594-433-45-00	687 FELINO WAY	1.00	\$418.58	418.58
594-433-46-00	691 FELINO WAY	1.00	\$418.58	418.58
594-433-47-00	695 FELINO WAY	1.00	\$418.58	418.58
594-433-48-00	699 FELINO WAY	1.00	\$418.58	418.58
594-433-49-00	698 FELINO WAY	1.00	\$418.58	418.58
594-433-50-00	694 FELINO WAY	1.00	\$418.58	418.58
594-433-51-00	690 FELINO WAY	1.00	\$418.58	418.58
594-433-52-00	686 FELINO WAY	1.00	\$418.58	418.58
594-433-53-00	682 FELINO WAY	1.00	\$418.58	418.58
594-433-54-00	678 FELINO WAY	1.00	\$418.58	418.58
594-433-55-00	674 FELINO WAY	1.00	\$418.58	418.58
594-433-56-00	670 FELINO WAY	1.00	\$418.58	418.58
640-031-54-00	559 BAYONA LOOP	1.00	\$418.58	418.58
640-031-55-00	561 BAYONA LOOP	1.00	\$418.58	418.58
640-032-01-00	586 PADRONE PL	1.00	\$418.58	418.58
640-032-02-00	582 PADRONE PL	1.00	\$418.58	418.58
640-032-03-00	578 PADRONE PL	1.00	\$418.58	418.58
640-032-04-00	574 PADRONE PL	1.00	\$418.58	418.58
640-032-05-00	570 PADRONE PL	1.00	\$418.58	418.58
640-032-06-00	566 PADRONE PL	1.00	\$418.58	418.58
640-032-07-00	562 PADRONE PL	1.00	\$418.58	418.58

APN	SITUS ADDRESS	EDU	APPLIED RATE	CHARGE
640-032-08-00	558 PADRONE PL	1.00	\$418.58	418.58
640-032-09-00	556 PADRONE PL	1.00	\$418.58	418.58
640-032-10-00	554 PADRONE PL	1.00	\$418.58	418.58
640-032-11-00	552 PADRONE PL	1.00	\$418.58	418.58
640-032-12-00	550 PADRONE PL	1.00	\$418.58	418.58
640-032-13-00	551 PADRONE PL	1.00	\$418.58	418.58
640-032-14-00	555 PADRONE PL	1.00	\$418.58	418.58
640-032-15-00	559 PADRONE PL	1.00	\$418.58	418.58
640-032-18-00	571 PADRONE PL	1.00	\$418.58	418.58
640-032-19-00	575 PADRONE PL	1.00	\$418.58	418.58
640-032-20-00	579 PADRONE PL	1.00	\$418.58	418.58
640-032-21-00	583 PADRONE PL	1.00	\$418.58	418.58
640-032-22-00	587 PADRONE PL	1.00	\$418.58	418.58
640-033-35-00	1156 CALLE FLORECITA	1.00	\$418.58	418.58
640-033-36-00	1152 CALLE FLORECITA	1.00	\$418.58	418.58
640-033-37-00	1148 CALLE FLORECITA	1.00	\$418.58	418.58
640-033-38-00	1144 CALLE FLORECITA	1.00	\$418.58	418.58
640-033-39-00	1140 CALLE FLORECITA	1.00	\$418.58	418.58
640-033-40-00	1136 CALLE FLORECITA	1.00	\$418.58	418.58
640-033-41-00	1132 CALLE FLORECITA	1.00	\$418.58	418.58
640-033-42-00	1128 CALLE FLORECITA	1.00	\$418.58	418.58
640-033-43-00	1124 CALLE FLORECITA	1.00	\$418.58	418.58
640-033-44-00	1120 CALLE FLORECITA	1.00	\$418.58	418.58
640-033-45-00	1116 CALLE FLORECITA	1.00	\$418.58	418.58
640-033-46-00	1112 CALLE FLORECITA	1.00	\$418.58	418.58
640-033-47-00	1108 CALLE FLORECITA	1.00	\$418.58	418.58
640-033-48-00	1104 CALLE FLORECITA	1.00	\$418.58	418.58
640-033-49-00	1100 CALLE FLORECITA	1.00	\$418.58	418.58
640-033-50-00	1101 CORRALES LN	1.00	\$418.58	418.58
640-033-51-00	1105 CORRALES LN	1.00	\$418.58	418.58
640-033-52-00	1109 CORRALES LN	1.00	\$418.58	418.58
640-033-53-00	1113 CORRALES LN	1.00	\$418.58	418.58
640-033-54-00	1117 CORRALES LN	1.00	\$418.58	418.58
640-033-55-00	1121 CORRALES LN	1.00	\$418.58	418.58
640-033-56-00	1125 CORRALES LN	1.00	\$418.58	418.58
640-321-01-00	1101 CAMINO BISCAY	1.00	\$418.58	418.58
640-321-02-00	1105 CAMINO BISCAY	1.00	\$418.58	418.58
640-321-03-00	1109 CAMINO BISCAY	1.00	\$418.58	418.58
640-321-04-00	1113 CAMINO BISCAY	1.00	\$418.58	418.58
640-323-26-00	783 AVENIDA DE LA BARCA	1.00	\$418.58	418.58
640-323-27-00	787 AVENIDA DE LA BARCA	1.00	\$418.58	418.58
640-323-28-00	791 AVENIDA DE LA BARCA	1.00	\$418.58	418.58
640-323-29-00	795 AVENIDA DE LA BARCA	1.00	\$418.58	418.58
640-323-30-00	799 AVENIDA DE LA BARCA	1.00	\$418.58	418.58
640-323-31-00	798 AVENIDA DE LA BARCA	1.00	\$418.58	418.58
640-323-32-00	794 AVENIDA DE LA BARCA	1.00	\$418.58	418.58
640-323-33-00	790 AVENIDA DE LA BARCA	1.00	\$418.58	418.58
640-323-34-00	786 AVENIDA DE LA BARCA	1.00	\$418.58	418.58
640-323-35-00	782 AVENIDA DE LA BARCA	1.00	\$418.58	418.58
640-323-36-00	778 AVENIDA DE LA BARCA	1.00	\$418.58	418.58
640-323-37-00	774 AVENIDA DE LA BARCA	1.00	\$418.58	418.58
640-323-38-00	770 AVENIDA DE LA BARCA	1.00	\$418.58	418.58
640-323-39-00	766 AVENIDA DE LA BARCA	1.00	\$418.58	418.58
640-323-40-00	762 AVENIDA DE LA BARCA	1.00	\$418.58	418.58
642-410-01-14	1380#14 CALLEJON ANDALUSIA	0.80	\$418.58	334.86
642-410-01-15	1375#15 CALLEJON MONTEFRIO	0.80	\$418.58	334.86
642-410-01-16	1375#16 CALLEJON MONTEFRIO	0.80	\$418.58	334.86
642-410-01-17	1375#17 CALLEJON MONTEFRIO	0.80	\$418.58	334.86
642-410-01-18	1375#18 CALLEJON MONTEFRIO	0.80	\$418.58	334.86
642-410-01-19	1375#19 CALLEJON MONTEFRIO	0.80	\$418.58	334.86

APN	SITUS ADDRESS	EDU	APPLIED RATE	CHARGE
642-410-01-20	1370#20 CALLEJON MONTEFRIO	0.80	\$418.58	334.86
642-410-01-21	1370#21 CALLEJON MONTEFRIO	0.80	\$418.58	334.86
642-410-01-22	1370#22 CALLEJON MONTEFRIO	0.80	\$418.58	334.86
642-410-01-23	1370#23 CALLEJON MONTEFRIO	0.80	\$418.58	334.86
642-410-01-24	1370#24 CALLEJON MONTEFRIO	0.80	\$418.58	334.86
642-410-03-01	1370#59 CALLEJON PALACIOS	0.80	\$418.58	334.86
642-410-03-02	1370#60 CALLEJON PALACIOS	0.80	\$418.58	334.86
642-410-03-03	1370#61 CALLEJON PALACIOS	0.80	\$418.58	334.86
642-410-03-04	1370#62 CALLEJON PALACIOS	0.80	\$418.58	334.86
642-410-03-05	1370#63 CALLEJON PALACIOS	0.80	\$418.58	334.86
642-410-03-06	1360#64 CALLEJON PALACIOS	0.80	\$418.58	334.86
642-410-03-07	1360#65 CALLEJON PALACIOS	0.80	\$418.58	334.86
642-410-03-08	1360#66 CALLEJON PALACIOS	0.80	\$418.58	334.86
642-410-03-09	1360#67 CALLEJON PALACIOS	0.80	\$418.58	334.86
642-410-03-10	1360#68 CALLEJON PALACIOS	0.80	\$418.58	334.86
642-410-03-11	1350#69 CALLEJON PALACIOS	0.80	\$418.58	334.86
640-321-05-00	1117 CAMINO BISCAY	1.00	\$418.58	418.58
640-321-06-00	1121 CAMINO BISCAY	1.00	\$418.58	418.58
640-321-07-00	1125 CAMINO BISCAY	1.00	\$418.58	418.58
640-321-08-00	1129 CAMINO BISCAY	1.00	\$418.58	418.58
640-321-09-00	1133 CAMINO BISCAY	1.00	\$418.58	418.58
640-321-10-00	750 PLAZA SEVILLE	1.00	\$418.58	418.58
640-321-11-00	746 PLAZA SEVILLE	1.00	\$418.58	418.58
640-321-12-00	742 PLAZA SEVILLE	1.00	\$418.58	418.58
640-321-13-00	743 PLAZA SEVILLE	1.00	\$418.58	418.58
640-321-14-00	747 PLAZA SEVILLE	1.00	\$418.58	418.58
640-321-15-00	751 PLAZA SEVILLE	1.00	\$418.58	418.58
640-321-16-00	754 AVENIDA DE LA BARCA	1.00	\$418.58	418.58
640-321-17-00	750 AVENIDA DE LA BARCA	1.00	\$418.58	418.58
640-321-18-00	746 AVENIDA DE LA BARCA	1.00	\$418.58	418.58
593-143-18-00	1105 MAJESTAD LN	1.00	\$418.58	418.58
640-021-04-00	690 AYAMONTE WAY	1.00	\$418.58	418.58
640-021-05-00	688 AYAMONTE WAY	1.00	\$418.58	418.58
640-021-06-00	686 AYAMONTE WAY	1.00	\$418.58	418.58
640-021-07-00	684 AYAMONTE WAY	1.00	\$418.58	418.58
640-021-08-00	682 AYAMONTE WAY	1.00	\$418.58	418.58
640-021-10-00	825 MAZAGON LN	1.00	\$418.58	418.58
640-021-11-00	827 MAZAGON LN	1.00	\$418.58	418.58
640-021-12-00	826 VERIN LN	1.00	\$418.58	418.58
640-021-13-00	824 VERIN LN	1.00	\$418.58	418.58
640-021-17-00	810 VERIN LN	1.00	\$418.58	418.58
640-021-18-00	808 VERIN LN	1.00	\$418.58	418.58
640-021-19-00	806 VERIN LN	1.00	\$418.58	418.58
640-021-20-00	804 VERIN LN	1.00	\$418.58	418.58
640-021-21-00	802 VERIN LN	1.00	\$418.58	418.58
640-021-22-00	801 VERIN LN	1.00	\$418.58	418.58
640-021-23-00	803 VERIN LN	1.00	\$418.58	418.58
640-021-24-00	805 VERIN LN	1.00	\$418.58	418.58
640-021-25-00	807 VERIN LN	1.00	\$418.58	418.58
640-021-26-00	809 VERIN LN	1.00	\$418.58	418.58
640-021-27-00	811 VERIN LN	1.00	\$418.58	418.58
640-021-28-00	813 VERIN LN	1.00	\$418.58	418.58
640-021-29-00	815 VERIN LN	1.00	\$418.58	418.58
640-021-30-00	817 VERIN LN	1.00	\$418.58	418.58
640-021-31-00	819 VERIN LN	1.00	\$418.58	418.58
640-021-32-00	821 VERIN LN	1.00	\$418.58	418.58
640-021-55-00	691 AYAMONTE WAY	1.00	\$418.58	418.58
640-021-56-00	693 AYAMONTE WAY	1.00	\$418.58	418.58
640-021-57-00	695 AYAMONTE WAY	1.00	\$418.58	418.58
640-021-58-00	697 AYAMONTE WAY	1.00	\$418.58	418.58



APN	SITUS ADDRESS	EDU	APPLIED RATE	CHARGE
640-021-59-00	680 AYAMONTE WAY	1.00	\$418.58	418.58
640-021-60-00	816 VERIN LN	1.00	\$418.58	418.58
640-021-61-00	814 VERIN LN	1.00	\$418.58	418.58
640-021-62-00	812 VERIN LN	1.00	\$418.58	418.58
640-022-01-00	829 MAZAGON LN	1.00	\$418.58	418.58
640-022-02-00	831 MAZAGON LN	1.00	\$418.58	418.58
640-022-03-00	833 MAZAGON LN	1.00	\$418.58	418.58
640-022-04-00	835 MAZAGON LN	1.00	\$418.58	418.58
640-022-05-00	837 MAZAGON LN	1.00	\$418.58	418.58
640-022-06-00	839 MAZAGON LN	1.00	\$418.58	418.58
640-022-07-00	841 MAZAGON LN	1.00	\$418.58	418.58
640-022-08-00	843 MAZAGON LN	1.00	\$418.58	418.58
640-022-09-00	842 VERIN LN	1.00	\$418.58	418.58
640-022-10-00	840 VERIN LN	1.00	\$418.58	418.58
640-022-11-00	838 VERIN LN	1.00	\$418.58	418.58
640-022-12-00	836 VERIN LN	1.00	\$418.58	418.58
640-022-13-00	834 VERIN LN	1.00	\$418.58	418.58
640-022-14-00	832 VERIN LN	1.00	\$418.58	418.58
640-022-15-00	830 VERIN LN	1.00	\$418.58	418.58
640-022-16-00	828 VERIN LN	1.00	\$418.58	418.58
640-022-17-00	671 CAZORLA AVE	1.00	\$418.58	418.58
640-023-19-00	867 VERIN LN	1.00	\$418.58	418.58
640-023-20-00	869 VERIN LN	1.00	\$418.58	418.58
640-023-21-00	871 VERIN LN	1.00	\$418.58	418.58
640-023-22-00	873 VERIN LN	1.00	\$418.58	418.58
640-023-23-00	875 VERIN LN	1.00	\$418.58	418.58
640-023-24-00	879 VERIN LN	1.00	\$418.58	418.58
640-023-25-00	881 VERIN LN	1.00	\$418.58	418.58
640-023-26-00	883 VERIN LN	1.00	\$418.58	418.58
640-023-27-00	885 VERIN LN	1.00	\$418.58	418.58
640-310-69-00	705 GREDOS PL	1.00	\$418.58	418.58
640-310-70-00	709 GREDOS PL	1.00	\$418.58	418.58
640-310-71-00	713 GREDOS PL	1.00	\$418.58	418.58
640-310-72-00	717 GREDOS PL	1.00	\$418.58	418.58
640-310-73-00	721 GREDOS PL	1.00	\$418.58	418.58
640-310-74-00	725 GREDOS PL	1.00	\$418.58	418.58
640-310-75-00	724 GREDOS PL	1.00	\$418.58	418.58
640-310-76-00	720 GREDOS PL	1.00	\$418.58	418.58
640-310-77-00	716 GREDOS PL	1.00	\$418.58	418.58
640-310-78-00	712 GREDOS PL	1.00	\$418.58	418.58
640-310-79-00	708 GREDOS PL	1.00	\$418.58	418.58
640-310-80-00	704 GREDOS PL	1.00	\$418.58	418.58
640-310-81-00	700 GREDOS PL	1.00	\$418.58	418.58
640-310-82-00	701 MARTOS PL	1.00	\$418.58	418.58
640-310-83-00	705 MARTOS PL	1.00	\$418.58	418.58
640-310-84-00	709 MARTOS PL	1.00	\$418.58	418.58
640-310-85-00	713 MARTOS PL	1.00	\$418.58	418.58
640-310-86-00	717 MARTOS PL	1.00	\$418.58	418.58
640-310-87-00	721 MARTOS PL	1.00	\$418.58	418.58
640-310-88-00	716 MARTOS PL	1.00	\$418.58	418.58
640-310-89-00	712 MARTOS PL	1.00	\$418.58	418.58
640-310-90-00	708 MARTOS PL	1.00	\$418.58	418.58
640-311-73-00	749 CARDONA AVE	1.00	\$418.58	418.58
640-311-74-00	753 CARDONA AVE	1.00	\$418.58	418.58
640-311-75-00	757 CARDONA AVE	1.00	\$418.58	418.58
640-311-76-00	761 CARDONA AVE	1.00	\$418.58	418.58
640-330-01-01	1005 CAMINITO ESTRELLA	0.80	\$418.58	334.86
640-330-01-02	1009 CAMINITO ESTRELLA	0.80	\$418.58	334.86
640-330-01-03	1013 CAMINITO ESTRELLA	0.80	\$418.58	334.86
640-330-01-04	1017 CAMINITO ESTRELLA	0.80	\$418.58	334.86

APN	SITUS ADDRESS	EDU	APPLIED RATE	CHARGE
640-330-01-05	1019 CAMINITO ESTRELLA	0.80	\$418.58	334.86
640-330-01-06	1021 CAMINITO ESTRELLA	0.80	\$418.58	334.86
640-330-01-07	1015 CAMINITO ESTRELLA	0.80	\$418.58	334.86
640-330-14-07	781 CAMINITO ESTRELLA	0.80	\$418.58	334.86
640-330-14-08	779 CAMINITO ESTRELLA	0.80	\$418.58	334.86
640-330-14-09	777 CAMINITO ESTRELLA	0.80	\$418.58	334.86
640-330-15-01	775 CAMINITO ESTRELLA	0.80	\$418.58	334.86
640-330-15-02	773 CAMINITO ESTRELLA	0.80	\$418.58	334.86
640-330-15-03	771 CAMINITO ESTRELLA	0.80	\$418.58	334.86
640-330-15-04	769 CAMINITO ESTRELLA	0.80	\$418.58	334.86
640-330-15-05	767 CAMINITO ESTRELLA	0.80	\$418.58	334.86
640-330-15-06	765 CAMINITO ESTRELLA	0.80	\$418.58	334.86
640-330-15-07	763 CAMINITO ESTRELLA	0.80	\$418.58	334.86
640-330-16-01	761 CAMINITO ESTRELLA	0.80	\$418.58	334.86
640-330-16-02	759 CAMINITO ESTRELLA	0.80	\$418.58	334.86
640-330-16-03	757 CAMINITO ESTRELLA	0.80	\$418.58	334.86
640-330-16-04	755 CAMINITO ESTRELLA	0.80	\$418.58	334.86
640-330-16-05	753 CAMINITO ESTRELLA	0.80	\$418.58	334.86
640-330-16-06	751 CAMINITO ESTRELLA	0.80	\$418.58	334.86
640-330-16-07	749 CAMINITO ESTRELLA	0.80	\$418.58	334.86
640-330-16-08	747 CAMINITO ESTRELLA	0.80	\$418.58	334.86
640-330-17-01	745 CAMINITO ESTRELLA	0.80	\$418.58	334.86
640-330-17-02	743 CAMINITO ESTRELLA	0.80	\$418.58	334.86
640-330-17-03	741 CAMINITO ESTRELLA	0.80	\$418.58	334.86
640-330-17-04	739 CAMINITO ESTRELLA	0.80	\$418.58	334.86
640-330-27-06	982 CAMINITO ESTRELLA	0.80	\$418.58	334.86
640-330-27-07	984 CAMINITO ESTRELLA	0.80	\$418.58	334.86
640-330-42-01	913 CAMINITO ESTRELLA	0.80	\$418.58	334.86
640-330-42-02	911 CAMINITO ESTRELLA	0.80	\$418.58	334.86
640-330-42-03	909 CAMINITO ESTRELLA	0.80	\$418.58	334.86
640-330-42-04	907 CAMINITO ESTRELLA	0.80	\$418.58	334.86
640-330-42-05	905 CAMINITO ESTRELLA	0.80	\$418.58	334.86
640-330-42-06	903 CAMINITO ESTRELLA	0.80	\$418.58	334.86
640-330-42-07	901 CAMINITO ESTRELLA	0.80	\$418.58	334.86
640-330-43-01	873 CAMINITO ESTRELLA	0.80	\$418.58	334.86
640-330-43-02	871 CAMINITO ESTRELLA	0.80	\$418.58	334.86
640-330-43-03	869 CAMINITO ESTRELLA	0.80	\$418.58	334.86
640-330-43-04	867 CAMINITO ESTRELLA	0.80	\$418.58	334.86
640-330-43-05	865 CAMINITO ESTRELLA	0.80	\$418.58	334.86
640-330-43-06	863 CAMINITO ESTRELLA	0.80	\$418.58	334.86
640-330-43-07	861 CAMINITO ESTRELLA	0.80	\$418.58	334.86
640-330-43-08	859 CAMINITO ESTRELLA	0.80	\$418.58	334.86
640-330-43-09	857 CAMINITO ESTRELLA	0.80	\$418.58	334.86
640-330-44-01	855 CAMINITO ESTRELLA	0.80	\$418.58	334.86
640-330-44-02	853 CAMINITO ESTRELLA	0.80	\$418.58	334.86
640-330-44-03	851 CAMINITO ESTRELLA	0.80	\$418.58	334.86
640-330-44-04	849 CAMINITO ESTRELLA	0.80	\$418.58	334.86
642-380-07-04	1357#01 SERENA CIR	0.80	\$418.58	334.86
642-380-07-05	1357#02 SERENA CIR	0.80	\$418.58	334.86
642-380-07-06	1355#01 SERENA CIR	0.80	\$418.58	334.86
642-380-07-07	1355#02 SERENA CIR	0.80	\$418.58	334.86
642-380-07-08	1355#03 SERENA CIR	0.80	\$418.58	334.86
642-380-07-09	1353#01 SERENA CIR	0.80	\$418.58	334.86
642-380-07-10	1353#02 SERENA CIR	0.80	\$418.58	334.86
642-380-07-11	1353#03 SERENA CIR	0.80	\$418.58	334.86
642-380-07-12	1351#01 SERENA CIR	0.80	\$418.58	334.86
642-380-07-13	1351#02 SERENA CIR	0.80	\$418.58	334.86
642-380-07-14	1351#03 SERENA CIR	0.80	\$418.58	334.86
642-380-07-15	1358#01 SERENA CIR	0.80	\$418.58	334.86
642-380-07-16	1358#02 SERENA CIR	0.80	\$418.58	334.86



APN	SITUS ADDRESS	EDU	APPLIED RATE	CHARGE
642-380-07-17	1356#03 SERENA CIR	0.80	\$418.58	334.86
642-380-07-18	1356#02 SERENA CIR	0.80	\$418.58	334.86
642-380-07-19	1356#01 SERENA CIR	0.80	\$418.58	334.86
642-380-07-20	1354#03 SERENA CIR	0.80	\$418.58	334.86
642-380-07-21	1354#02 SERENA CIR	0.80	\$418.58	334.86
642-380-07-22	1354#01 SERENA CIR	0.80	\$418.58	334.86
642-380-10-01	1399#01 SERENA CIR	0.80	\$418.58	334.86
642-380-10-02	1399#02 SERENA CIR	0.80	\$418.58	334.86
642-380-10-03	1399#03 SERENA CIR	0.80	\$418.58	334.86
640-031-01-00	1149 CORRALES LN	1.00	\$418.58	418.58
640-031-02-00	1153 CORRALES LN	1.00	\$418.58	418.58
640-031-03-00	1157 CORRALES LN	1.00	\$418.58	418.58
640-031-04-00	1156 CORRALES LN	1.00	\$418.58	418.58
640-031-05-00	1152 CORRALES LN	1.00	\$418.58	418.58
640-031-06-00	1148 CORRALES LN	1.00	\$418.58	418.58
640-031-30-00	1076 CAMINO ESPUELAS	1.00	\$418.58	418.58
640-031-31-00	1072 CAMINO ESPUELAS	1.00	\$418.58	418.58
640-031-32-00	1068 CAMINO ESPUELAS	1.00	\$418.58	418.58
640-031-33-00	598 PADRONE PL	1.00	\$418.58	418.58
640-031-34-00	594 PADRONE PL	1.00	\$418.58	418.58
640-031-35-00	590 PADRONE PL	1.00	\$418.58	418.58
640-031-36-00	591 PADRONE PL	1.00	\$418.58	418.58
640-031-29-00	1080 CAMINO ESPUELAS	1.00	\$418.58	418.58
640-031-38-00	599 PADRONE PL	1.00	\$418.58	418.58
640-031-39-00	524 BAYONA LOOP	1.00	\$418.58	418.58
640-031-40-00	522 BAYONA LOOP	1.00	\$418.58	418.58
640-031-41-00	520 BAYONA LOOP	1.00	\$418.58	418.58
640-031-42-00	1091 ESPUELAS CT	1.00	\$418.58	418.58
640-031-43-00	1093 ESPUELAS CT	1.00	\$418.58	418.58
640-031-44-00	1095 ESPUELAS CT	1.00	\$418.58	418.58
640-031-45-00	1097 ESPUELAS CT	1.00	\$418.58	418.58
640-031-46-00	1096 ESPUELAS CT	1.00	\$418.58	418.58
640-031-47-00	1094 ESPUELAS CT	1.00	\$418.58	418.58
640-031-48-00	1092 ESPUELAS CT	1.00	\$418.58	418.58
640-031-49-00	1090 ESPUELAS CT	1.00	\$418.58	418.58
640-031-50-00	551 BAYONA LOOP	1.00	\$418.58	418.58
640-031-51-00	553 BAYONA LOOP	1.00	\$418.58	418.58
640-031-52-00	555 BAYONA LOOP	1.00	\$418.58	418.58
640-031-53-00	557 BAYONA LOOP	1.00	\$418.58	418.58
640-032-23-00	518 BAYONA LOOP	1.00	\$418.58	418.58
640-032-24-00	516 BAYONA LOOP	1.00	\$418.58	418.58
640-032-25-00	514 BAYONA LOOP	1.00	\$418.58	418.58
640-032-26-00	512 BAYONA LOOP	1.00	\$418.58	418.58
640-032-27-00	510 BAYONA LOOP	1.00	\$418.58	418.58
640-032-28-00	508 BAYONA LOOP	1.00	\$418.58	418.58
640-032-29-00	506 BAYONA LOOP	1.00	\$418.58	418.58
640-032-30-00	504 BAYONA LOOP	1.00	\$418.58	418.58
640-032-31-00	502 BAYONA LOOP	1.00	\$418.58	418.58
640-032-32-00	500 BAYONA LOOP	1.00	\$418.58	418.58
640-032-33-00	1111 PRINCESA CT	1.00	\$418.58	418.58
640-032-34-00	1113 PRINCESA CT	1.00	\$418.58	418.58
640-032-35-00	1115 PRINCESA CT	1.00	\$418.58	418.58
640-032-36-00	1117 PRINCESA CT	1.00	\$418.58	418.58
640-032-37-00	1116 PRINCESA CT	1.00	\$418.58	418.58
640-032-38-00	1114 PRINCESA CT	1.00	\$418.58	418.58
640-032-39-00	1112 PRINCESA CT	1.00	\$418.58	418.58
640-032-40-00	1110 PRINCESA CT	1.00	\$418.58	418.58
640-032-41-00	1101 LOS INDIOS CT	1.00	\$418.58	418.58
640-032-42-00	1103 LOS INDIOS CT	1.00	\$418.58	418.58
640-032-43-00	1105 LOS INDIOS CT	1.00	\$418.58	418.58

APN	SITUS ADDRESS	EDU	APPLIED RATE	CHARGE
640-032-44-00	1107 LOS INDIOS CT	1.00	\$418.58	418.58
640-032-45-00	1106 LOS INDIOS CT	1.00	\$418.58	418.58
640-032-46-00	1104 LOS INDIOS CT	1.00	\$418.58	418.58
640-032-47-00	1102 LOS INDIOS CT	1.00	\$418.58	418.58
640-032-48-00	1100 LOS INDIOS CT	1.00	\$418.58	418.58
640-033-10-00	605 ALEJANDRA PL	1.00	\$418.58	418.58
640-033-11-00	609 ALEJANDRA PL	1.00	\$418.58	418.58
640-033-12-00	618 JOSEFINA PL	1.00	\$418.58	418.58
640-033-13-00	614 JOSEFINA PL	1.00	\$418.58	418.58
640-033-14-00	610 JOSEFINA PL	1.00	\$418.58	418.58
640-033-15-00	611 JOSEFINA PL	1.00	\$418.58	418.58
640-033-16-00	615 JOSEFINA PL	1.00	\$418.58	418.58
640-033-17-00	619 JOSEFINA PL	1.00	\$418.58	418.58
640-033-18-00	628 AUGUSTINA PL	1.00	\$418.58	418.58
640-033-19-00	624 AUGUSTINA PL	1.00	\$418.58	418.58
640-033-20-00	620 AUGUSTINA PL	1.00	\$418.58	418.58
640-033-21-00	617 AUGUSTINA PL	1.00	\$418.58	418.58
640-033-22-00	621 AUGUSTINA PL	1.00	\$418.58	418.58
640-033-23-00	625 AUGUSTINA PL	1.00	\$418.58	418.58
640-033-24-00	629 AUGUSTINA PL	1.00	\$418.58	418.58
640-033-25-00	1181 CALLE FLORECITA	1.00	\$418.58	418.58
640-033-26-00	1185 CALLE FLORECITA	1.00	\$418.58	418.58
640-033-27-00	1189 CALLE FLORECITA	1.00	\$418.58	418.58
640-033-28-00	1193 CALLE FLORECITA	1.00	\$418.58	418.58
640-033-29-00	1197 CALLE FLORECITA	1.00	\$418.58	418.58
640-033-30-00	1176 CALLE FLORECITA	1.00	\$418.58	418.58
640-033-31-00	1172 CALLE FLORECITA	1.00	\$418.58	418.58
640-033-32-00	1168 CALLE FLORECITA	1.00	\$418.58	418.58
640-033-33-00	1164 CALLE FLORECITA	1.00	\$418.58	418.58
640-033-34-00	1160 CALLE FLORECITA	1.00	\$418.58	418.58
640-033-57-00	1129 CORRALES LN	1.00	\$418.58	418.58
640-033-58-00	1133 CORRALES LN	1.00	\$418.58	418.58
640-033-59-00	1137 CORRALES LN	1.00	\$418.58	418.58
640-033-60-00	1141 CORRALES LN	1.00	\$418.58	418.58
640-033-61-00	1145 CORRALES LN	1.00	\$418.58	418.58
640-031-37-00	595 PADRONE PL	1.00	\$418.58	418.58
640-323-01-00	1175 VIA GOYA	1.00	\$418.58	418.58
640-323-02-00	1177 VIA GOYA	1.00	\$418.58	418.58
640-323-03-00	1179 VIA GOYA	1.00	\$418.58	418.58
640-323-04-00	1181 VIA GOYA	1.00	\$418.58	418.58
640-323-05-00	1183 VIA GOYA	1.00	\$418.58	418.58
640-323-06-00	1182 VIA GOYA	1.00	\$418.58	418.58
640-323-07-00	1180 VIA GOYA	1.00	\$418.58	418.58
640-323-08-00	783 AVENIDA SOLARIA	1.00	\$418.58	418.58
640-323-09-00	787 AVENIDA SOLARIA	1.00	\$418.58	418.58
640-323-10-00	791 AVENIDA SOLARIA	1.00	\$418.58	418.58
640-323-11-00	795 AVENIDA SOLARIA	1.00	\$418.58	418.58
640-323-12-00	799 AVENIDA SOLARIA	1.00	\$418.58	418.58
640-323-13-00	798 AVENIDA SOLARIA	1.00	\$418.58	418.58
640-323-14-00	794 AVENIDA SOLARIA	1.00	\$418.58	418.58
640-323-15-00	790 AVENIDA SOLARIA	1.00	\$418.58	418.58
640-323-16-00	786 AVENIDA SOLARIA	1.00	\$418.58	418.58
640-323-17-00	782 AVENIDA SOLARIA	1.00	\$418.58	418.58
640-323-18-00	778 AVENIDA SOLARIA	1.00	\$418.58	418.58
640-323-19-00	774 AVENIDA SOLARIA	1.00	\$418.58	418.58
640-323-20-00	770 AVENIDA SOLARIA	1.00	\$418.58	418.58
640-323-21-00	763 AVENIDA DE LA BARCA	1.00	\$418.58	418.58
640-323-22-00	767 AVENIDA DE LA BARCA	1.00	\$418.58	418.58
640-323-23-00	771 AVENIDA DE LA BARCA	1.00	\$418.58	418.58
640-323-24-00	775 AVENIDA DE LA BARCA	1.00	\$418.58	418.58

APN	SITUS ADDRESS	EDU	APPLIED RATE	CHARGE
640-323-25-00	779 AVENIDA DE LA BARCA	1.00	\$418.58	418.58
642-410-01-01	1385#01 CALLEJON ANDALUSIA	0.80	\$418.58	334.86
642-410-01-02	1385#02 CALLEJON ANDALUSIA	0.80	\$418.58	334.86
642-410-01-03	1385#03 CALLEJON ANDALUSIA	0.80	\$418.58	334.86
642-410-01-04	1395#04 CALLEJON ALHAMBRA	0.80	\$418.58	334.86
642-410-01-05	1395#05 CALLEJON ALHAMBRA	0.80	\$418.58	334.86
642-410-01-06	1395#06 CALLEJON ALHAMBRA	0.80	\$418.58	334.86
642-410-01-07	1390#07 CALLEJON ALHAMBRA	0.80	\$418.58	334.86
642-410-01-08	1390#08 CALLEJON ALHAMBRA	0.80	\$418.58	334.86
642-410-01-09	1390#09 CALLEJON ALHAMBRA	0.80	\$418.58	334.86
642-410-01-10	1380#10 CALLEJON ANDALUSIA	0.80	\$418.58	334.86
642-410-01-11	1380#11 CALLEJON ANDALUSIA	0.80	\$418.58	334.86
642-410-01-12	1380#12 CALLEJON ANDALUSIA	0.80	\$418.58	334.86
642-410-01-13	1380#13 CALLEJON ANDALUSIA	0.80	\$418.58	334.86
642-410-03-12	1350#70 CALLEJON PALACIOS	0.80	\$418.58	334.86
642-410-03-13	1350#71 CALLEJON PALACIOS	0.80	\$418.58	334.86
642-410-03-14	1350#72 CALLEJON PALACIOS	0.80	\$418.58	334.86
642-410-03-15	1350#73 CALLEJON PALACIOS	0.80	\$418.58	334.86
642-410-03-16	1355#74 CALLEJON PALACIOS	0.80	\$418.58	334.86
642-410-03-17	1355#75 CALLEJON PALACIOS	0.80	\$418.58	334.86
642-410-03-18	1355#76 CALLEJON PALACIOS	0.80	\$418.58	334.86
642-410-03-19	1355#77 CALLEJON PALACIOS	0.80	\$418.58	334.86
642-410-03-20	1355#78 CALLEJON PALACIOS	0.80	\$418.58	334.86
642-410-03-21	1375#79 CALLEJON PALACIOS	0.80	\$418.58	334.86
642-410-03-22	1375#80 CALLEJON PALACIOS	0.80	\$418.58	334.86
642-410-03-23	1375#81 CALLEJON PALACIOS	0.80	\$418.58	334.86
642-410-03-24	1375#82 CALLEJON PALACIOS	0.80	\$418.58	334.86
642-410-03-25	1375#83 CALLEJON PALACIOS	0.80	\$418.58	334.86
642-410-07-01	1355121 CALLEJON CARBON	0.80	\$418.58	334.86
642-410-07-02	1355122 CALLEJON CARBON	0.80	\$418.58	334.86
642-410-07-03	1355123 CALLEJON CARBON	0.80	\$418.58	334.86
642-410-07-04	1365124 CALLEJON CARBON	0.80	\$418.58	334.86
642-410-07-05	1365125 CALLEJON CARBON	0.80	\$418.58	334.86
642-410-07-06	1365126 CALLEJON CARBON	0.80	\$418.58	334.86
642-410-07-07	1365127 CALLEJON CARBON	0.80	\$418.58	334.86
642-410-07-08	1365128 CALLEJON CARBON	0.80	\$418.58	334.86
642-410-07-09	715129 CALLEJON CIUDAD	0.80	\$418.58	334.86
642-410-07-10	715130 CALLEJON CIUDAD	0.80	\$418.58	334.86
642-410-07-11	715131 CALLEJON CIUDAD	0.80	\$418.58	334.86
642-410-07-12	715132 CALLEJON CIUDAD	0.80	\$418.58	334.86
642-410-08-14	710#97 CALLEJON CIUDAD	0.80	\$418.58	334.86
642-410-08-15	710#98 CALLEJON CIUDAD	0.80	\$418.58	334.86
642-410-08-16	710#99 CALLEJON CIUDAD	0.80	\$418.58	334.86
642-410-08-17	700100 CALLEJON CIUDAD	0.80	\$418.58	334.86
642-410-08-18	700101 CALLEJON CIUDAD	0.80	\$418.58	334.86
642-410-08-19	700102 CALLEJON CIUDAD	0.80	\$418.58	334.86
642-410-13-01	1385103 CALLEJON CERVANTES	0.80	\$418.58	334.86
642-410-13-02	1385104 CALLEJON CERVANTES	0.80	\$418.58	334.86
642-410-13-03	1385105 CALLEJON CERVANTES	0.80	\$418.58	334.86
642-410-13-04	1380106 CALLEJON CERVANTES	0.80	\$418.58	334.86
642-410-13-05	1380107 CALLEJON CERVANTES	0.80	\$418.58	334.86
642-410-13-06	1380108 CALLEJON CERVANTES	0.80	\$418.58	334.86
642-410-13-07	1380109 CALLEJON CERVANTES	0.80	\$418.58	334.86
642-410-13-08	1380110 CALLEJON CERVANTES	0.80	\$418.58	334.86
642-410-14-01	1385#25 CALLEJON SEGOVIA	0.80	\$418.58	334.86
642-410-14-02	1385#26 CALLEJON SEGOVIA	0.80	\$418.58	334.86
642-410-14-03	1385#27 CALLEJON SEGOVIA	0.80	\$418.58	334.86
642-410-14-04	1395#28 CALLEJON SEGOVIA	0.80	\$418.58	334.86
642-410-14-05	1395#29 CALLEJON SEGOVIA	0.80	\$418.58	334.86
642-410-14-06	1395#30 CALLEJON SEGOVIA	0.80	\$418.58	334.86

APN	SITUS ADDRESS	EDU	APPLIED RATE	CHARGE
642-410-14-07	1395#31 CALLEJON SEGOVIA	0.80	\$418.58	334.86
642-410-14-08	1395#32 CALLEJON SEGOVIA	0.80	\$418.58	334.86
642-410-14-09	1390#33 CALLEJON SEGOVIA	0.80	\$418.58	334.86
642-410-14-10	1390#34 CALLEJON SEGOVIA	0.80	\$418.58	334.86
642-410-14-11	1390#35 CALLEJON SEGOVIA	0.80	\$418.58	334.86
642-410-14-12	1390#36 CALLEJON SEGOVIA	0.80	\$418.58	334.86
642-410-14-13	1390#37 CALLEJON SEGOVIA	0.80	\$418.58	334.86
642-410-14-14	1380#38 CALLEJON SEGOVIA	0.80	\$418.58	334.86
642-410-14-15	1380#39 CALLEJON SEGOVIA	0.80	\$418.58	334.86
642-410-14-16	1380#40 CALLEJON SEGOVIA	0.80	\$418.58	334.86
642-410-15-01	1385#41 CALLEJON PALACIOS	0.80	\$418.58	334.86
642-410-15-02	1385#42 CALLEJON PALACIOS	0.80	\$418.58	334.86
642-410-15-03	1385#43 CALLEJON PALACIOS	0.80	\$418.58	334.86
642-410-15-04	1395#44 CALLEJON PALACIOS	0.80	\$418.58	334.86
642-410-15-05	1395#45 CALLEJON PALACIOS	0.80	\$418.58	334.86
642-410-15-06	1395#46 CALLEJON PALACIOS	0.80	\$418.58	334.86
642-410-15-07	1395#47 CALLEJON PALACIOS	0.80	\$418.58	334.86
642-410-15-08	1395#48 CALLEJON PALACIOS	0.80	\$418.58	334.86
642-410-15-09	1390#49 CALLEJON PALACIOS	0.80	\$418.58	334.86
642-410-15-10	1390#50 CALLEJON PALACIOS	0.80	\$418.58	334.86
642-410-15-11	1390#51 CALLEJON PALACIOS	0.80	\$418.58	334.86
642-410-15-12	1390#52 CALLEJON PALACIOS	0.80	\$418.58	334.86
642-410-15-13	1390#53 CALLEJON PALACIOS	0.80	\$418.58	334.86
642-410-15-14	1380#54 CALLEJON PALACIOS	0.80	\$418.58	334.86
642-410-15-15	1380#55 CALLEJON PALACIOS	0.80	\$418.58	334.86
642-410-15-16	1380#56 CALLEJON PALACIOS	0.80	\$418.58	334.86
642-410-15-17	1380#57 CALLEJON PALACIOS	0.80	\$418.58	334.86
642-410-15-18	1380#58 CALLEJON PALACIOS	0.80	\$418.58	334.86
642-410-16-01	1370111 CALLEJON CERVANTES	0.80	\$418.58	334.86
642-410-16-02	1370112 CALLEJON CERVANTES	0.80	\$418.58	334.86
642-410-16-03	1370113 CALLEJON CERVANTES	0.80	\$418.58	334.86
642-410-16-04	1370114 CALLEJON CERVANTES	0.80	\$418.58	334.86
642-410-16-05	1370115 CALLEJON CERVANTES	0.80	\$418.58	334.86
642-410-16-06	1360116 CALLEJON CERVANTES	0.80	\$418.58	334.86
642-410-16-07	1360117 CALLEJON CERVANTES	0.80	\$418.58	334.86
642-410-16-08	1360118 CALLEJON CERVANTES	0.80	\$418.58	334.86
642-410-16-09	1360119 CALLEJON CERVANTES	0.80	\$418.58	334.86
642-410-16-10	1360120 CALLEJON CERVANTES	0.80	\$418.58	334.86
642-410-16-11	1365134 CALLEJON CERVANTES	0.80	\$418.58	334.86
642-410-16-12	1365135 CALLEJON CERVANTES	0.80	\$418.58	334.86
642-410-16-13	1365136 CALLEJON CERVANTES	0.80	\$418.58	334.86
642-410-16-14	1365137 CALLEJON CERVANTES	0.80	\$418.58	334.86
642-410-16-15	1365138 CALLEJON CERVANTES	0.80	\$418.58	334.86
640-321-19-00	743 AVENIDA DE LA BARCA	1.00	\$418.58	418.58
640-321-20-00	747 AVENIDA DE LA BARCA	1.00	\$418.58	418.58
640-321-21-00	751 AVENIDA DE LA BARCA	1.00	\$418.58	418.58
640-321-22-00	755 AVENIDA DE LA BARCA	1.00	\$418.58	418.58
640-321-23-00	759 AVENIDA DE LA BARCA	1.00	\$418.58	418.58
640-321-24-00	758 AVENIDA DE LA BARCA	1.00	\$418.58	418.58
640-322-01-00	758 AVENIDA SOLARIA	1.00	\$418.58	418.58
640-322-02-00	754 AVENIDA SOLARIA	1.00	\$418.58	418.58
640-322-03-00	750 AVENIDA SOLARIA	1.00	\$418.58	418.58
640-322-04-00	746 AVENIDA SOLARIA	1.00	\$418.58	418.58
640-322-05-00	743 AVENIDA SOLARIA	1.00	\$418.58	418.58
640-322-06-00	747 AVENIDA SOLARIA	1.00	\$418.58	418.58
640-322-07-00	751 AVENIDA SOLARIA	1.00	\$418.58	418.58
640-322-08-00	755 AVENIDA SOLARIA	1.00	\$418.58	418.58
640-322-09-00	759 AVENIDA SOLARIA	1.00	\$418.58	418.58
640-322-10-00	762 PLAZA MIRODA	1.00	\$418.58	418.58
640-322-11-00	758 PLAZA MIRODA	1.00	\$418.58	418.58

APN	SITUS ADDRESS	EDU	APPLIED RATE	CHARGE
640-322-12-00	754 PLAZA MIRODA	1.00	\$418.58	418.58
640-322-13-00	750 PLAZA MIRODA	1.00	\$418.58	418.58
640-322-14-00	746 PLAZA MIRODA	1.00	\$418.58	418.58
640-322-15-00	742 PLAZA MIRODA	1.00	\$418.58	418.58
640-322-16-00	743 PLAZA MIRODA	1.00	\$418.58	418.58
640-322-17-00	747 PLAZA MIRODA	1.00	\$418.58	418.58
640-322-18-00	751 PLAZA MIRODA	1.00	\$418.58	418.58
640-322-19-00	755 PLAZA MIRODA	1.00	\$418.58	418.58
640-322-20-00	759 PLAZA MIRODA	1.00	\$418.58	418.58
640-022-18-00	673 CAZORLA AVE	1.00	\$418.58	418.58
640-022-41-00	680 CAZORLA AVE	1.00	\$418.58	418.58
640-022-42-00	681 ARGA PL	1.00	\$418.58	418.58
640-022-43-00	683 ARGA PL	1.00	\$418.58	418.58
640-022-44-00	685 ARGA PL	1.00	\$418.58	418.58
640-022-45-00	687 ARGA PL	1.00	\$418.58	418.58
640-022-46-00	689 ARGA PL	1.00	\$418.58	418.58
640-022-47-00	691 ARGA PL	1.00	\$418.58	418.58
640-022-48-00	693 ARGA PL	1.00	\$418.58	418.58
640-022-49-00	695 ARGA PL	1.00	\$418.58	418.58
640-022-50-00	697 ARGA PL	1.00	\$418.58	418.58
640-022-51-00	698 ARGA PL	1.00	\$418.58	418.58
640-022-52-00	696 ARGA PL	1.00	\$418.58	418.58
640-022-53-00	694 ARGA PL	1.00	\$418.58	418.58
640-022-54-00	692 ARGA PL	1.00	\$418.58	418.58
640-022-55-00	690 ARGA PL	1.00	\$418.58	418.58
640-022-56-00	688 ARGA PL	1.00	\$418.58	418.58
640-022-57-00	686 ARGA PL	1.00	\$418.58	418.58
640-022-58-00	684 ARGA PL	1.00	\$418.58	418.58
640-022-59-00	682 ARGA PL	1.00	\$418.58	418.58
640-022-60-00	680 ARGA PL	1.00	\$418.58	418.58
640-023-01-00	698 MARCILLA WAY	1.00	\$418.58	418.58
640-023-02-00	696 MARCILLA WAY	1.00	\$418.58	418.58
640-023-03-00	694 MARCILLA WAY	1.00	\$418.58	418.58
640-023-04-00	692 MARCILLA WAY	1.00	\$418.58	418.58
640-023-05-00	690 MARCILLA WAY	1.00	\$418.58	418.58
640-023-28-00	887 VERIN LN	1.00	\$418.58	418.58
640-023-29-00	889 VERIN LN	1.00	\$418.58	418.58
640-023-30-00	890 VERIN LN	1.00	\$418.58	418.58
640-023-31-00	888 VERIN LN	1.00	\$418.58	418.58
640-023-32-00	886 VERIN LN	1.00	\$418.58	418.58
640-023-33-00	884 VERIN LN	1.00	\$418.58	418.58
640-023-34-00	882 VERIN LN	1.00	\$418.58	418.58
640-023-35-00	880 VERIN LN	1.00	\$418.58	418.58
640-023-36-00	878 VERIN LN	1.00	\$418.58	418.58
640-023-37-00	675 MARCILLA WAY	1.00	\$418.58	418.58
640-023-38-00	677 MARCILLA WAY	1.00	\$418.58	418.58
640-023-39-00	679 MARCILLA WAY	1.00	\$418.58	418.58
640-023-40-00	681 MARCILLA WAY	1.00	\$418.58	418.58
640-023-41-00	683 MARCILLA WAY	1.00	\$418.58	418.58
640-023-42-00	685 MARCILLA WAY	1.00	\$418.58	418.58
640-023-43-00	687 MARCILLA WAY	1.00	\$418.58	418.58
640-023-44-00	689 MARCILLA WAY	1.00	\$418.58	418.58
640-023-45-00	691 MARCILLA WAY	1.00	\$418.58	418.58
640-023-46-00	693 MARCILLA WAY	1.00	\$418.58	418.58
640-023-47-00	695 MARCILLA WAY	1.00	\$418.58	418.58
640-310-01-00	701 ESLA DR	1.00	\$418.58	418.58
640-310-02-00	705 ESLA DR	1.00	\$418.58	418.58
640-310-03-00	709 ESLA DR	1.00	\$418.58	418.58
640-310-04-00	713 ESLA DR	1.00	\$418.58	418.58
640-310-05-00	717 ESLA DR	1.00	\$418.58	418.58

APN	SITUS ADDRESS	EDU	APPLIED RATE	CHARGE
640-310-06-00	721 ESLA DR	1.00	\$418.58	418.58
640-310-07-00	725 ESLA DR	1.00	\$418.58	418.58
640-310-08-00	729 ESLA DR	1.00	\$418.58	418.58
640-310-09-00	733 ESLA DR	1.00	\$418.58	418.58
640-310-10-00	737 ESLA DR	1.00	\$418.58	418.58
640-310-11-00	741 ESLA DR	1.00	\$418.58	418.58
640-310-12-00	745 ESLA DR	1.00	\$418.58	418.58
640-310-13-00	984 NORELLA ST	1.00	\$418.58	418.58
640-310-14-00	980 NORELLA ST	1.00	\$418.58	418.58
640-310-15-00	978 NORELLA ST	1.00	\$418.58	418.58
640-310-16-00	974 NORELLA ST	1.00	\$418.58	418.58
640-310-17-00	970 NORELLA ST	1.00	\$418.58	418.58
640-310-18-00	968 NORELLA ST	1.00	\$418.58	418.58
640-310-19-00	964 NORELLA ST	1.00	\$418.58	418.58
640-310-20-00	960 NORELLA ST	1.00	\$418.58	418.58
640-310-21-00	958 NORELLA ST	1.00	\$418.58	418.58
640-310-44-00	925 NORELLA ST	1.00	\$418.58	418.58
640-310-45-00	929 NORELLA ST	1.00	\$418.58	418.58
640-310-46-00	935 NORELLA ST	1.00	\$418.58	418.58
640-310-47-00	939 NORELLA ST	1.00	\$418.58	418.58
640-310-48-00	941 NORELLA ST	1.00	\$418.58	418.58
640-310-49-00	945 NORELLA ST	1.00	\$418.58	418.58
640-310-50-00	949 NORELLA ST	1.00	\$418.58	418.58
640-310-51-00	951 NORELLA ST	1.00	\$418.58	418.58
640-310-52-00	955 NORELLA ST	1.00	\$418.58	418.58
640-310-53-00	959 NORELLA ST	1.00	\$418.58	418.58
640-310-54-00	961 NORELLA ST	1.00	\$418.58	418.58
640-310-55-00	965 NORELLA ST	1.00	\$418.58	418.58
640-310-56-00	969 NORELLA ST	1.00	\$418.58	418.58
640-310-57-00	740 ESLA DR	1.00	\$418.58	418.58
640-310-58-00	736 ESLA DR	1.00	\$418.58	418.58
640-310-59-00	732 ESLA DR	1.00	\$418.58	418.58
640-310-60-00	728 ESLA DR	1.00	\$418.58	418.58
640-310-61-00	724 ESLA DR	1.00	\$418.58	418.58
640-310-62-00	720 ESLA DR	1.00	\$418.58	418.58
640-310-63-00	716 ESLA DR	1.00	\$418.58	418.58
640-310-64-00	712 ESLA DR	1.00	\$418.58	418.58
640-310-65-00	708 ESLA DR	1.00	\$418.58	418.58
640-310-66-00	704 ESLA DR	1.00	\$418.58	418.58
640-310-67-00	700 ESLA DR	1.00	\$418.58	418.58
640-310-68-00	701 GREDOS PL	1.00	\$418.58	418.58
640-310-91-00	700 MARTOS PL	1.00	\$418.58	418.58
640-311-01-00	756 DUORO DR	1.00	\$418.58	418.58
640-311-02-00	754 DUORO DR	1.00	\$418.58	418.58
640-311-03-00	752 DUORO DR	1.00	\$418.58	418.58
640-311-04-00	750 DUORO DR	1.00	\$418.58	418.58
640-311-05-00	748 DUORO DR	1.00	\$418.58	418.58
640-311-06-00	746 DUORO DR	1.00	\$418.58	418.58
640-311-07-00	744 DUORO DR	1.00	\$418.58	418.58
640-311-08-00	742 DUORO DR	1.00	\$418.58	418.58
640-311-09-00	740 DUORO DR	1.00	\$418.58	418.58
640-311-10-00	738 DUORO DR	1.00	\$418.58	418.58
640-311-11-00	736 DUORO DR	1.00	\$418.58	418.58
640-311-12-00	734 DUORO DR	1.00	\$418.58	418.58
640-311-13-00	732 DUORO DR	1.00	\$418.58	418.58
640-311-14-00	730 DUORO DR	1.00	\$418.58	418.58
640-311-15-00	728 DUORO DR	1.00	\$418.58	418.58
640-311-16-00	726 DUORO DR	1.00	\$418.58	418.58
640-311-17-00	724 DUORO DR	1.00	\$418.58	418.58
640-311-18-00	722 DUORO DR	1.00	\$418.58	418.58



APN	SITUS ADDRESS	EDU	APPLIED RATE	CHARGE
640-311-19-00	720 DUORO DR	1.00	\$418.58	418.58
640-311-20-00	718 DUORO DR	1.00	\$418.58	418.58
640-311-21-00	716 DUORO DR	1.00	\$418.58	418.58
640-311-22-00	714 DUORO DR	1.00	\$418.58	418.58
640-311-23-00	712 DUORO DR	1.00	\$418.58	418.58
640-311-24-00	710 DUORO DR	1.00	\$418.58	418.58
640-311-25-00	708 DUORO DR	1.00	\$418.58	418.58
640-311-48-00	751 DUORO DR	1.00	\$418.58	418.58
640-311-49-00	753 DUORO DR	1.00	\$418.58	418.58
640-311-50-00	755 DUORO DR	1.00	\$418.58	418.58
640-311-51-00	757 DUORO DR	1.00	\$418.58	418.58
640-311-52-00	760 CARDONA AVE	1.00	\$418.58	418.58
640-311-53-00	756 CARDONA AVE	1.00	\$418.58	418.58
640-311-54-00	752 CARDONA AVE	1.00	\$418.58	418.58
640-311-55-00	748 CARDONA AVE	1.00	\$418.58	418.58
640-311-56-00	744 CARDONA AVE	1.00	\$418.58	418.58
640-311-57-00	740 CARDONA AVE	1.00	\$418.58	418.58
640-311-58-00	736 CARDONA AVE	1.00	\$418.58	418.58
640-311-59-00	732 CARDONA AVE	1.00	\$418.58	418.58
640-311-60-00	728 CARDONA AVE	1.00	\$418.58	418.58
640-311-61-00	724 CARDONA AVE	1.00	\$418.58	418.58
640-311-62-00	720 CARDONA AVE	1.00	\$418.58	418.58
640-311-63-00	716 CARDONA AVE	1.00	\$418.58	418.58
640-311-64-00	712 CARDONA AVE	1.00	\$418.58	418.58
640-311-65-00	708 CARDONA AVE	1.00	\$418.58	418.58
640-311-66-00	704 CARDONA AVE	1.00	\$418.58	418.58
640-311-67-00	700 CARDONA AVE	1.00	\$418.58	418.58
640-311-68-00	701 CARDONA AVE	1.00	\$418.58	418.58
640-311-69-00	705 CARDONA AVE	1.00	\$418.58	418.58
640-311-70-00	709 CARDONA AVE	1.00	\$418.58	418.58
640-311-71-00	713 CARDONA AVE	1.00	\$418.58	418.58
640-311-72-00	717 CARDONA AVE	1.00	\$418.58	418.58
640-330-01-08	1011 CAMINITO ESTRELLA	0.80	\$418.58	334.86
640-330-01-09	1007 CAMINITO ESTRELLA	0.80	\$418.58	334.86
640-330-01-10	1003 CAMINITO ESTRELLA	0.80	\$418.58	334.86
640-330-01-11	1001 CAMINITO ESTRELLA	0.80	\$418.58	334.86
640-330-02-01	999 CAMINITO ESTRELLA	0.80	\$418.58	334.86
640-330-02-02	997 CAMINITO ESTRELLA	0.80	\$418.58	334.86
640-330-02-03	995 CAMINITO ESTRELLA	0.80	\$418.58	334.86
640-330-02-04	993 CAMINITO ESTRELLA	0.80	\$418.58	334.86
640-330-02-05	991 CAMINITO ESTRELLA	0.80	\$418.58	334.86
640-330-02-06	989 CAMINITO ESTRELLA	0.80	\$418.58	334.86
640-330-02-07	987 CAMINITO ESTRELLA	0.80	\$418.58	334.86
640-330-03-01	985 CAMINITO ESTRELLA	0.80	\$418.58	334.86
640-330-03-02	983 CAMINITO ESTRELLA	0.80	\$418.58	334.86
640-330-03-03	981 CAMINITO ESTRELLA	0.80	\$418.58	334.86
640-330-03-04	979 CAMINITO ESTRELLA	0.80	\$418.58	334.86
640-330-03-05	977 CAMINITO ESTRELLA	0.80	\$418.58	334.86
640-330-03-06	975 CAMINITO ESTRELLA	0.80	\$418.58	334.86
640-330-03-07	973 CAMINITO ESTRELLA	0.80	\$418.58	334.86
640-330-03-08	971 CAMINITO ESTRELLA	0.80	\$418.58	334.86
640-330-04-01	969 CAMINITO ESTRELLA	0.80	\$418.58	334.86
640-330-04-02	967 CAMINITO ESTRELLA	0.80	\$418.58	334.86
640-330-04-03	965 CAMINITO ESTRELLA	0.80	\$418.58	334.86
640-330-04-04	963 CAMINITO ESTRELLA	0.80	\$418.58	334.86
640-330-04-05	961 CAMINITO ESTRELLA	0.80	\$418.58	334.86
640-330-04-06	959 CAMINITO ESTRELLA	0.80	\$418.58	334.86
640-330-04-07	957 CAMINITO ESTRELLA	0.80	\$418.58	334.86
640-330-11-03	837 CAMINITO ESTRELLA	0.80	\$418.58	334.86
640-330-11-04	835 CAMINITO ESTRELLA	0.80	\$418.58	334.86

APN	SITUS ADDRESS	EDU	APPLIED RATE	CHARGE
640-330-11-05	833 CAMINITO ESTRELLA	0.80	\$418.58	334.86
640-330-11-06	831 CAMINITO ESTRELLA	0.80	\$418.58	334.86
640-330-11-07	829 CAMINITO ESTRELLA	0.80	\$418.58	334.86
640-330-12-01	827 CAMINITO ESTRELLA	0.80	\$418.58	334.86
640-330-12-02	825 CAMINITO ESTRELLA	0.80	\$418.58	334.86
640-330-12-03	823 CAMINITO ESTRELLA	0.80	\$418.58	334.86
640-330-12-04	821 CAMINITO ESTRELLA	0.80	\$418.58	334.86
640-330-12-05	819 CAMINITO ESTRELLA	0.80	\$418.58	334.86
640-330-12-06	817 CAMINITO ESTRELLA	0.80	\$418.58	334.86
640-330-12-07	815 CAMINITO ESTRELLA	0.80	\$418.58	334.86
640-330-13-01	813 CAMINITO ESTRELLA	0.80	\$418.58	334.86
640-330-13-02	811 CAMINITO ESTRELLA	0.80	\$418.58	334.86
640-330-13-03	809 CAMINITO ESTRELLA	0.80	\$418.58	334.86
640-330-13-04	807 CAMINITO ESTRELLA	0.80	\$418.58	334.86
640-330-13-05	805 CAMINITO ESTRELLA	0.80	\$418.58	334.86
640-330-13-06	803 CAMINITO ESTRELLA	0.80	\$418.58	334.86
640-330-13-07	801 CAMINITO ESTRELLA	0.80	\$418.58	334.86
640-330-14-01	793 CAMINITO ESTRELLA	0.80	\$418.58	334.86
640-330-14-02	791 CAMINITO ESTRELLA	0.80	\$418.58	334.86
640-330-14-03	789 CAMINITO ESTRELLA	0.80	\$418.58	334.86
640-330-14-04	787 CAMINITO ESTRELLA	0.80	\$418.58	334.86
640-330-14-05	785 CAMINITO ESTRELLA	0.80	\$418.58	334.86
640-330-14-06	783 CAMINITO ESTRELLA	0.80	\$418.58	334.86
640-330-17-05	737 CAMINITO ESTRELLA	0.80	\$418.58	334.86
640-330-17-06	735 CAMINITO ESTRELLA	0.80	\$418.58	334.86
640-330-17-07	733 CAMINITO ESTRELLA	0.80	\$418.58	334.86
640-330-18-01	731 CAMINITO ESTRELLA	0.80	\$418.58	334.86
640-330-18-02	729 CAMINITO ESTRELLA	0.80	\$418.58	334.86
640-330-18-03	727 CAMINITO ESTRELLA	0.80	\$418.58	334.86
640-330-18-04	725 CAMINITO ESTRELLA	0.80	\$418.58	334.86
640-330-18-05	723 CAMINITO ESTRELLA	0.80	\$418.58	334.86
640-330-18-06	721 CAMINITO ESTRELLA	0.80	\$418.58	334.86
640-330-18-07	719 CAMINITO ESTRELLA	0.80	\$418.58	334.86
640-330-18-08	717 CAMINITO ESTRELLA	0.80	\$418.58	334.86
640-330-19-01	715 CAMINITO ESTRELLA	0.80	\$418.58	334.86
640-330-19-02	713 CAMINITO ESTRELLA	0.80	\$418.58	334.86
640-330-19-03	711 CAMINITO ESTRELLA	0.80	\$418.58	334.86
640-330-19-04	709 CAMINITO ESTRELLA	0.80	\$418.58	334.86
640-330-19-05	707 CAMINITO ESTRELLA	0.80	\$418.58	334.86
640-330-19-06	705 CAMINITO ESTRELLA	0.80	\$418.58	334.86
640-330-19-07	703 CAMINITO ESTRELLA	0.80	\$418.58	334.86
640-330-19-08	701 CAMINITO ESTRELLA	0.80	\$418.58	334.86
640-330-20-01	748 CAMINITO ESTRELLA	0.80	\$418.58	334.86
640-330-20-02	750 CAMINITO ESTRELLA	0.80	\$418.58	334.86
640-330-20-03	752 CAMINITO ESTRELLA	0.80	\$418.58	334.86
640-330-20-04	754 CAMINITO ESTRELLA	0.80	\$418.58	334.86
640-330-20-05	756 CAMINITO ESTRELLA	0.80	\$418.58	334.86
640-330-21-01	802 CAMINITO ESTRELLA	0.80	\$418.58	334.86
640-330-21-02	804 CAMINITO ESTRELLA	0.80	\$418.58	334.86
640-330-24-04	932 CAMINITO ESTRELLA	0.80	\$418.58	334.86
640-330-24-05	934 CAMINITO ESTRELLA	0.80	\$418.58	334.86
640-330-24-06	936 CAMINITO ESTRELLA	0.80	\$418.58	334.86
640-330-24-07	938 CAMINITO ESTRELLA	0.80	\$418.58	334.86
640-330-25-01	940 CAMINITO ESTRELLA	0.80	\$418.58	334.86
640-330-25-02	942 CAMINITO ESTRELLA	0.80	\$418.58	334.86
640-330-25-03	944 CAMINITO ESTRELLA	0.80	\$418.58	334.86
640-330-25-04	946 CAMINITO ESTRELLA	0.80	\$418.58	334.86
640-330-25-05	948 CAMINITO ESTRELLA	0.80	\$418.58	334.86
640-330-25-06	950 CAMINITO ESTRELLA	0.80	\$418.58	334.86
640-330-25-07	952 CAMINITO ESTRELLA	0.80	\$418.58	334.86



APN	SITUS ADDRESS	EDU	APPLIED RATE	CHARGE
640-330-25-08	954 CAMINITO ESTRELLA	0.80	\$418.58	334.86
640-330-26-01	956 CAMINITO ESTRELLA	0.80	\$418.58	334.86
640-330-26-02	958 CAMINITO ESTRELLA	0.80	\$418.58	334.86
640-330-26-03	960 CAMINITO ESTRELLA	0.80	\$418.58	334.86
640-330-26-04	962 CAMINITO ESTRELLA	0.80	\$418.58	334.86
640-330-26-05	964 CAMINITO ESTRELLA	0.80	\$418.58	334.86
640-330-26-06	966 CAMINITO ESTRELLA	0.80	\$418.58	334.86
640-330-26-07	968 CAMINITO ESTRELLA	0.80	\$418.58	334.86
640-330-26-08	970 CAMINITO ESTRELLA	0.80	\$418.58	334.86
640-330-27-01	972 CAMINITO ESTRELLA	0.80	\$418.58	334.86
640-330-27-02	974 CAMINITO ESTRELLA	0.80	\$418.58	334.86
640-330-27-03	976 CAMINITO ESTRELLA	0.80	\$418.58	334.86
640-330-27-04	978 CAMINITO ESTRELLA	0.80	\$418.58	334.86
640-330-27-05	980 CAMINITO ESTRELLA	0.80	\$418.58	334.86
640-330-44-05	847 CAMINITO ESTRELLA	0.80	\$418.58	334.86
640-330-44-06	845 CAMINITO ESTRELLA	0.80	\$418.58	334.86
640-330-44-07	843 CAMINITO ESTRELLA	0.80	\$418.58	334.86
642-380-04-01	1393#01 SERENA CIR	0.80	\$418.58	334.86
642-380-04-02	1393#02 SERENA CIR	0.80	\$418.58	334.86
642-380-04-03	1393#03 SERENA CIR	0.80	\$418.58	334.86
642-380-04-04	1391#01 SERENA CIR	0.80	\$418.58	334.86
642-380-04-05	1391#02 SERENA CIR	0.80	\$418.58	334.86
642-380-04-06	1389#01 SERENA CIR	0.80	\$418.58	334.86
642-380-04-07	1389#02 SERENA CIR	0.80	\$418.58	334.86
642-380-04-08	1389#03 SERENA CIR	0.80	\$418.58	334.86
642-380-04-09	1387#01 SERENA CIR	0.80	\$418.58	334.86
642-380-04-10	1387#02 SERENA CIR	0.80	\$418.58	334.86
642-380-04-11	1387#03 SERENA CIR	0.80	\$418.58	334.86
642-380-04-12	1385#01 SERENA CIR	0.80	\$418.58	334.86
642-380-04-13	1385#02 SERENA CIR	0.80	\$418.58	334.86
642-380-04-14	1385#03 SERENA CIR	0.80	\$418.58	334.86
642-380-04-15	1383#01 SERENA CIR	0.80	\$418.58	334.86
642-380-04-16	1383#02 SERENA CIR	0.80	\$418.58	334.86
642-380-04-17	1381#01 SERENA CIR	0.80	\$418.58	334.86
642-380-04-18	1381#02 SERENA CIR	0.80	\$418.58	334.86
642-380-04-19	1381#03 SERENA CIR	0.80	\$418.58	334.86
642-380-04-20	1384#02 SERENA CIR	0.80	\$418.58	334.86
642-380-04-21	1384#01 SERENA CIR	0.80	\$418.58	334.86
642-380-04-22	1386#01 SERENA CIR	0.80	\$418.58	334.86
642-380-04-23	1386#02 SERENA CIR	0.80	\$418.58	334.86
642-380-05-19	1372#01 SERENA CIR	0.80	\$418.58	334.86
642-380-05-20	1372#02 SERENA CIR	0.80	\$418.58	334.86
642-380-05-21	1372#03 SERENA CIR	0.80	\$418.58	334.86
642-380-06-01	1371#01 SERENA CIR	0.80	\$418.58	334.86
642-380-06-02	1371#02 SERENA CIR	0.80	\$418.58	334.86
642-380-06-03	1371#03 SERENA CIR	0.80	\$418.58	334.86
642-380-06-04	1369#01 SERENA CIR	0.80	\$418.58	334.86
642-380-06-05	1369#02 SERENA CIR	0.80	\$418.58	334.86
642-380-06-06	1369#03 SERENA CIR	0.80	\$418.58	334.86
642-380-06-07	1367#01 SERENA CIR	0.80	\$418.58	334.86
642-380-06-08	1367#02 SERENA CIR	0.80	\$418.58	334.86
642-380-06-09	1367#03 SERENA CIR	0.80	\$418.58	334.86
642-380-06-10	1365#01 SERENA CIR	0.80	\$418.58	334.86
642-380-06-11	1365#02 SERENA CIR	0.80	\$418.58	334.86
642-380-06-12	1363#01 SERENA CIR	0.80	\$418.58	334.86
642-380-06-13	1363#02 SERENA CIR	0.80	\$418.58	334.86
642-380-06-14	1363#03 SERENA CIR	0.80	\$418.58	334.86
642-380-06-15	1361#01 SERENA CIR	0.80	\$418.58	334.86
642-380-06-16	1361#02 SERENA CIR	0.80	\$418.58	334.86
642-380-06-17	1360#01 SERENA CIR	0.80	\$418.58	334.86

APN	SITUS ADDRESS	EDU	APPLIED RATE	CHARGE
642-380-06-18	1360#02 SERENA CIR	0.80	\$418.58	334.86
642-380-06-19	1360#03 SERENA CIR	0.80	\$418.58	334.86
642-380-07-01	1359#01 SERENA CIR	0.80	\$418.58	334.86
642-380-07-02	1359#02 SERENA CIR	0.80	\$418.58	334.86
642-380-07-03	1359#03 SERENA CIR	0.80	\$418.58	334.86
642-380-11-01	1397#01 SERENA CIR	0.80	\$418.58	334.86
642-380-11-02	1397#02 SERENA CIR	0.80	\$418.58	334.86
642-380-11-03	1397#03 SERENA CIR	0.80	\$418.58	334.86
642-380-11-04	1395#01 SERENA CIR	0.80	\$418.58	334.86
642-380-11-05	1395#02 SERENA CIR	0.80	\$418.58	334.86
642-380-15-01	1343#01 SERENA CIR	0.80	\$418.58	334.86
642-380-15-02	1343#02 SERENA CIR	0.80	\$418.58	334.86
642-380-15-03	1343#03 SERENA CIR	0.80	\$418.58	334.86
642-380-15-04	1341#01 SERENA CIR	0.80	\$418.58	334.86
642-380-15-05	1341#02 SERENA CIR	0.80	\$418.58	334.86
642-380-15-06	1338#01 SERENA CIR	0.80	\$418.58	334.86
642-380-15-07	1338#02 SERENA CIR	0.80	\$418.58	334.86
642-380-15-08	1338#03 SERENA CIR	0.80	\$418.58	334.86
642-380-15-09	1340#01 SERENA CIR	0.80	\$418.58	334.86
642-380-15-10	1340#02 SERENA CIR	0.80	\$418.58	334.86
642-380-15-11	1340#03 SERENA CIR	0.80	\$418.58	334.86
642-380-15-12	1342#03 SERENA CIR	0.80	\$418.58	334.86
642-380-15-13	1342#02 SERENA CIR	0.80	\$418.58	334.86
642-380-15-14	1342#01 SERENA CIR	0.80	\$418.58	334.86
642-380-15-15	1344#01 SERENA CIR	0.80	\$418.58	334.86
642-380-15-16	1344#02 SERENA CIR	0.80	\$418.58	334.86
642-380-15-17	1344#03 SERENA CIR	0.80	\$418.58	334.86
642-380-16-01	1339#01 SERENA CIR	0.80	\$418.58	334.86
642-380-16-02	1339#02 SERENA CIR	0.80	\$418.58	334.86
642-380-16-03	1337#01 SERENA CIR	0.80	\$418.58	334.86
642-380-16-04	1337#02 SERENA CIR	0.80	\$418.58	334.86
642-380-17-11	1348#01 SERENA CIR	0.80	\$418.58	334.86
642-380-17-12	1348#02 SERENA CIR	0.80	\$418.58	334.86
642-380-17-13	1348#03 SERENA CIR	0.80	\$418.58	334.86
642-380-17-14	1352#01 SERENA CIR	0.80	\$418.58	334.86
642-380-17-15	1352#02 SERENA CIR	0.80	\$418.58	334.86
642-380-17-16	1352#03 SERENA CIR	0.80	\$418.58	334.86
642-380-17-17	1350#01 SERENA CIR	0.80	\$418.58	334.86
642-380-17-18	1350#02 SERENA CIR	0.80	\$418.58	334.86
642-392-01-00	805-21 REGULO PL	57.00	\$418.58	23,859.06
642-392-02-00	835-51 REGULO PL	44.40	\$418.58	18,584.94
642-392-03-00	855-65 REGULO PL	35.40	\$418.58	14,817.72
642-392-12-00	1200-60 PASEO MAGDA	86.40	\$418.58	36,165.30
642-392-13-00	820-44 REGULO PL	76.80	\$418.58	32,146.94
<b>Total:</b>		<b>1,795.00</b>		<b>\$751,349.12</b>
<b>Total Parcel Count:</b>				<b>1,597</b>

**City of Chula Vista**  
**OSD No. 20 - SPA 2 (Zone 6)**  
**Fiscal Year 2016/17 Preliminary Roll**

APN	SITUS ADDRESS	EDU	APPLIED RATE	CHARGE
593-360-01-00	1000 ACERO ST	1.00	\$321.62	\$321.62
593-360-02-00	1006 ACERO ST	1.00	\$321.62	321.62
593-360-05-00	1024 ACERO ST	1.00	\$321.62	321.62
593-360-06-00	1030 ACERO ST	1.00	\$321.62	321.62
593-360-03-00	1012 ACERO ST	1.00	\$321.62	321.62
593-360-04-00	1018 ACERO ST	1.00	\$321.62	321.62
593-360-07-00	1036 ACERO ST	1.00	\$321.62	321.62
593-360-08-00	1042 ACERO ST	1.00	\$321.62	321.62
593-360-09-00	1048 ACERO ST	1.00	\$321.62	321.62
593-360-10-00	1049 ACERO ST	1.00	\$321.62	321.62
593-360-11-00	1043 ACERO ST	1.00	\$321.62	321.62
593-360-12-00	1037 ACERO ST	1.00	\$321.62	321.62
593-360-13-00	1031 ACERO ST	1.00	\$321.62	321.62
593-360-14-00	1025 ACERO ST	1.00	\$321.62	321.62
593-360-15-00	1019 ACERO ST	1.00	\$321.62	321.62
593-360-16-00	1013 ACERO ST	1.00	\$321.62	321.62
593-360-17-00	1007 ACERO ST	1.00	\$321.62	321.62
593-360-18-00	471 MANZANO PL	1.00	\$321.62	321.62
593-360-19-00	467 MANZANO PL	1.00	\$321.62	321.62
593-360-20-00	463 MANZANO PL	1.00	\$321.62	321.62
593-360-21-00	459 MANZANO PL	1.00	\$321.62	321.62
593-360-22-00	455 MANZANO PL	1.00	\$321.62	321.62
593-360-23-00	451 MANZANO PL	1.00	\$321.62	321.62
593-360-24-00	450 MANZANO PL	1.00	\$321.62	321.62
593-360-25-00	454 MANZANO PL	1.00	\$321.62	321.62
593-360-26-00	458 MANZANO PL	1.00	\$321.62	321.62
593-360-27-00	462 MANZANO PL	1.00	\$321.62	321.62
593-360-28-00	466 MANZANO PL	1.00	\$321.62	321.62
593-360-29-00	470 MANZANO PL	1.00	\$321.62	321.62
593-360-30-00	474 MANZANO PL	1.00	\$321.62	321.62
593-360-31-00	478 MANZANO PL	1.00	\$321.62	321.62
593-361-01-00	1054 ACERO ST	1.00	\$321.62	321.62
593-361-02-00	470 ACERO PL	1.00	\$321.62	321.62
593-361-03-00	474 ACERO PL	1.00	\$321.62	321.62
593-361-04-00	478 ACERO PL	1.00	\$321.62	321.62
593-361-05-00	475 ACERO PL	1.00	\$321.62	321.62
593-361-06-00	1072 ACERO ST	1.00	\$321.62	321.62
593-361-07-00	1078 ACERO ST	1.00	\$321.62	321.62
593-361-08-00	1084 ACERO ST	1.00	\$321.62	321.62
593-361-09-00	1090 ACERO ST	1.00	\$321.62	321.62
593-361-10-00	500 ABETO DR	1.00	\$321.62	321.62
593-361-11-00	502 ABETO DR	1.00	\$321.62	321.62
593-361-12-00	504 ABETO DR	1.00	\$321.62	321.62
593-361-13-00	455 ABETO DR	1.00	\$321.62	321.62
593-361-14-00	451 ABETO DR	1.00	\$321.62	321.62
593-361-15-00	454 ABETO DR	1.00	\$321.62	321.62
593-361-16-00	458 ABETO DR	1.00	\$321.62	321.62
593-361-17-00	462 ABETO DR	1.00	\$321.62	321.62
593-361-18-00	1085 ACERO ST	1.00	\$321.62	321.62
593-361-19-00	467 ACERO PL	1.00	\$321.62	321.62
593-361-20-00	463 ACERO PL	1.00	\$321.62	321.62
593-361-21-00	459 ACERO PL	1.00	\$321.62	321.62
593-361-22-00	455 ACERO PL	1.00	\$321.62	321.62

APN	SITUS ADDRESS	EDU	APPLIED RATE	CHARGE
593-361-23-00	451 ACERO PL	1.00	\$321.62	321.62
593-361-24-00	454 ACERO PL	1.00	\$321.62	321.62
593-361-25-00	458 ACERO PL	1.00	\$321.62	321.62
593-361-26-00	462 ACERO PL	1.00	\$321.62	321.62
593-361-27-00	466 ACERO PL	1.00	\$321.62	321.62
593-361-28-00	1061 ACERO ST	1.00	\$321.62	321.62
593-361-29-00	1055 ACERO ST	1.00	\$321.62	321.62
593-362-01-00	506 ABETO DR	1.00	\$321.62	321.62
593-362-02-00	1057 ABETO CT	1.00	\$321.62	321.62
593-370-02-00	1043 GALDAR PL	1.00	\$321.62	321.62
593-370-07-00	1053 GALDAR PL	1.00	\$321.62	321.62
593-370-12-00	1042 GALDAR PL	1.00	\$321.62	321.62
593-370-16-00	1045 ARDILLA PL	1.00	\$321.62	321.62
593-370-11-00	1044 GALDAR PL	1.00	\$321.62	321.62
593-370-13-00	1040 GALDAR PL	1.00	\$321.62	321.62
593-370-27-00	1042 ARDILLA PL	1.00	\$321.62	321.62
593-370-33-00	551 PASEO ROSAL	1.00	\$321.62	321.62
593-370-34-00	590 SERRANO LN	1.00	\$321.62	321.62
593-370-35-00	586 SERRANO LN	1.00	\$321.62	321.62
593-370-37-00	583 SERRANO LN	1.00	\$321.62	321.62
593-362-17-00	1073 ABARCA CT	1.00	\$321.62	321.62
593-362-22-00	1067 ABARCA CT	1.00	\$321.62	321.62
593-370-10-00	1046 GALDAR PL	1.00	\$321.62	321.62
593-370-26-00	1044 ARDILLA PL	1.00	\$321.62	321.62
593-370-28-00	1040 ARDILLA PL	1.00	\$321.62	321.62
593-370-31-00	543 PASEO ROSAL	1.00	\$321.62	321.62
593-370-32-00	547 PASEO ROSAL	1.00	\$321.62	321.62
593-370-43-00	520 PASEO ROSAL	1.00	\$321.62	321.62
593-370-44-00	516 PASEO ROSAL	1.00	\$321.62	321.62
593-362-23-00	1061 ABARCA CT	1.00	\$321.62	321.62
593-362-03-00	1051 ABETO CT	1.00	\$321.62	321.62
593-362-04-00	1045 ABETO CT	1.00	\$321.62	321.62
593-362-05-00	1039 ABETO CT	1.00	\$321.62	321.62
593-362-06-00	1033 ABETO CT	1.00	\$321.62	321.62
593-362-07-00	1027 ABETO CT	1.00	\$321.62	321.62
593-362-08-00	1021 ABETO CT	1.00	\$321.62	321.62
593-362-09-00	1038 ABETO CT	1.00	\$321.62	321.62
593-362-10-00	1044 ABETO CT	1.00	\$321.62	321.62
593-362-11-00	1050 ABETO CT	1.00	\$321.62	321.62
593-362-12-00	509 ABETO DR	1.00	\$321.62	321.62
593-362-13-00	507 ABETO DR	1.00	\$321.62	321.62
593-362-14-00	1060 ABARCA CT	1.00	\$321.62	321.62
593-362-15-00	1066 ABARCA CT	1.00	\$321.62	321.62
593-362-16-00	1072 ABARCA CT	1.00	\$321.62	321.62
593-370-01-00	1041 GALDAR PL	1.00	\$321.62	321.62
593-370-08-00	1050 GALDAR PL	1.00	\$321.62	321.62
593-370-03-00	1045 GALDAR PL	1.00	\$321.62	321.62
593-370-04-00	1047 GALDAR PL	1.00	\$321.62	321.62
593-370-05-00	1049 GALDAR PL	1.00	\$321.62	321.62
593-370-06-00	1051 GALDAR PL	1.00	\$321.62	321.62
593-370-39-00	591 SERRANO LN	1.00	\$321.62	321.62
593-370-36-00	582 SERRANO LN	1.00	\$321.62	321.62
593-370-18-00	1049 ARDILLA PL	1.00	\$321.62	321.62
593-370-09-00	1048 GALDAR PL	1.00	\$321.62	321.62
593-370-20-00	1053 ARDILLA PL	1.00	\$321.62	321.62
593-370-17-00	1047 ARDILLA PL	1.00	\$321.62	321.62
593-370-21-00	1055 ARDILLA PL	1.00	\$321.62	321.62
593-370-38-00	587 SERRANO LN	1.00	\$321.62	321.62
593-370-14-00	1041 ARDILLA PL	1.00	\$321.62	321.62
593-370-15-00	1043 ARDILLA PL	1.00	\$321.62	321.62

APN	SITUS ADDRESS	EDU	APPLIED RATE	CHARGE
593-370-19-00	1051 ARDILLA PL	1.00	\$321.62	321.62
593-370-22-00	1052 ARDILLA PL	1.00	\$321.62	321.62
593-370-23-00	1050 ARDILLA PL	1.00	\$321.62	321.62
593-370-40-00	532 PASEO ROSAL	1.00	\$321.62	321.62
593-370-24-00	1048 ARDILLA PL	1.00	\$321.62	321.62
593-370-25-00	1046 ARDILLA PL	1.00	\$321.62	321.62
593-370-29-00	535 PASEO ROSAL	1.00	\$321.62	321.62
593-370-41-00	528 PASEO ROSAL	1.00	\$321.62	321.62
593-370-30-00	539 PASEO ROSAL	1.00	\$321.62	321.62
593-370-42-00	524 PASEO ROSAL	1.00	\$321.62	321.62
593-370-45-00	512 PASEO ROSAL	1.00	\$321.62	321.62
593-370-46-00	508 PASEO ROSAL	1.00	\$321.62	321.62
593-370-47-00	504 PASEO ROSAL	1.00	\$321.62	321.62
593-371-04-00	594 SERRANO LN	1.00	\$321.62	321.62
593-371-05-00	1057 CAMINO ESPUELAS	1.00	\$321.62	321.62
593-371-06-00	1061 CAMINO ESPUELAS	1.00	\$321.62	321.62
593-371-09-00	1060 CAMINO ESPUELAS	1.00	\$321.62	321.62
593-371-10-00	1056 CAMINO ESPUELAS	1.00	\$321.62	321.62
593-371-11-00	1052 CAMINO ESPUELAS	1.00	\$321.62	321.62
593-371-12-00	607 SERRANO LN	1.00	\$321.62	321.62
593-371-15-00	613 SERRANO LN	1.00	\$321.62	321.62
593-371-18-00	619 SERRANO LN	1.00	\$321.62	321.62
593-371-19-00	621 SERRANO LN	1.00	\$321.62	321.62
593-371-23-00	629 SERRANO LN	1.00	\$321.62	321.62
593-371-24-00	631 SERRANO LN	1.00	\$321.62	321.62
593-371-27-00	637 SERRANO LN	1.00	\$321.62	321.62
593-371-28-00	639 SERRANO LN	1.00	\$321.62	321.62
593-371-29-00	641 SERRANO LN	1.00	\$321.62	321.62
593-371-31-00	638 SERRANO LN	1.00	\$321.62	321.62
593-371-32-00	636 SERRANO LN	1.00	\$321.62	321.62
593-371-36-00	628 SERRANO LN	1.00	\$321.62	321.62
593-371-37-00	626 SERRANO LN	1.00	\$321.62	321.62
593-371-39-00	622 SERRANO LN	1.00	\$321.62	321.62
593-371-45-00	1044 CAMINO ESPUELAS	1.00	\$321.62	321.62
593-371-49-00	575 PASEO ROSAL	1.00	\$321.62	321.62
593-371-51-00	583 PASEO ROSAL	1.00	\$321.62	321.62
593-371-53-00	591 PASEO ROSAL	1.00	\$321.62	321.62
593-371-58-00	590 PASEO ROSAL	1.00	\$321.62	321.62
593-371-59-00	586 PASEO ROSAL	1.00	\$321.62	321.62
593-371-03-00	598 SERRANO LN	1.00	\$321.62	321.62
593-371-07-00	1065 CAMINO ESPUELAS	1.00	\$321.62	321.62
593-371-63-00	570 PASEO ROSAL	1.00	\$321.62	321.62
593-371-08-00	1064 CAMINO ESPUELAS	1.00	\$321.62	321.62
593-371-65-00	563 PASEO BURGA	1.00	\$321.62	321.62
593-371-66-00	567 PASEO BURGA	1.00	\$321.62	321.62
593-371-67-00	571 PASEO BURGA	1.00	\$321.62	321.62
593-371-68-00	575 PASEO BURGA	1.00	\$321.62	321.62
593-371-69-00	579 PASEO BURGA	1.00	\$321.62	321.62
593-371-70-00	583 PASEO BURGA	1.00	\$321.62	321.62
593-371-71-00	587 PASEO BURGA	1.00	\$321.62	321.62
593-371-72-00	591 PASEO BURGA	1.00	\$321.62	321.62
593-371-73-00	595 PASEO BURGA	1.00	\$321.62	321.62
593-371-75-00	598 PASEO BURGA	1.00	\$321.62	321.62
593-371-76-00	594 PASEO BURGA	1.00	\$321.62	321.62
593-371-77-00	590 PASEO BURGA	1.00	\$321.62	321.62
593-371-78-00	586 PASEO BURGA	1.00	\$321.62	321.62
593-371-79-00	582 PASEO BURGA	1.00	\$321.62	321.62
593-371-80-00	578 PASEO BURGA	1.00	\$321.62	321.62
593-371-81-00	574 PASEO BURGA	1.00	\$321.62	321.62
593-371-82-00	570 PASEO BURGA	1.00	\$321.62	321.62

APN	SITUS ADDRESS	EDU	APPLIED RATE	CHARGE
593-371-83-00	566 PASEO BURGA	1.00	\$321.62	321.62
593-371-84-00	562 PASEO BURGA	1.00	\$321.62	321.62
593-371-85-00	599 PASEO BURGA	1.00	\$321.62	321.62
593-372-01-00	1035 BURGA LOOP	1.00	\$321.62	321.62
593-372-02-00	1033 BURGA LOOP	1.00	\$321.62	321.62
593-372-03-00	1031 BURGA LOOP	1.00	\$321.62	321.62
593-372-04-00	1029 BURGA LOOP	1.00	\$321.62	321.62
593-372-05-00	1027 BURGA LOOP	1.00	\$321.62	321.62
593-372-06-00	1025 BURGA LOOP	1.00	\$321.62	321.62
593-372-07-00	1023 BURGA LOOP	1.00	\$321.62	321.62
593-372-08-00	1021 BURGA LOOP	1.00	\$321.62	321.62
593-372-09-00	1019 BURGA LOOP	1.00	\$321.62	321.62
593-372-10-00	1017 BURGA LOOP	1.00	\$321.62	321.62
593-372-11-00	1015 BURGA LOOP	1.00	\$321.62	321.62
593-372-12-00	1014 BURGA LOOP	1.00	\$321.62	321.62
593-372-13-00	1016 BURGA LOOP	1.00	\$321.62	321.62
593-372-14-00	1018 BURGA LOOP	1.00	\$321.62	321.62
593-372-15-00	1020 BURGA LOOP	1.00	\$321.62	321.62
593-372-16-00	1022 BURGA LOOP	1.00	\$321.62	321.62
593-372-17-00	507 PASEO BURGA	1.00	\$321.62	321.62
593-372-18-00	511 PASEO BURGA	1.00	\$321.62	321.62
593-372-19-00	515 PASEO BURGA	1.00	\$321.62	321.62
593-372-20-00	519 PASEO BURGA	1.00	\$321.62	321.62
593-372-21-00	523 PASEO BURGA	1.00	\$321.62	321.62
593-372-22-00	940 PALENCIA PL	1.00	\$321.62	321.62
593-372-23-00	938 PALENCIA PL	1.00	\$321.62	321.62
593-372-24-00	936 PALENCIA PL	1.00	\$321.62	321.62
593-372-25-00	934 PALENCIA PL	1.00	\$321.62	321.62
593-372-26-00	932 PALENCIA PL	1.00	\$321.62	321.62
593-372-27-00	930 PALENCIA PL	1.00	\$321.62	321.62
593-372-28-00	931 PALENCIA PL	1.00	\$321.62	321.62
593-372-29-00	933 PALENCIA PL	1.00	\$321.62	321.62
593-372-30-00	935 PALENCIA PL	1.00	\$321.62	321.62
593-372-31-00	937 PALENCIA PL	1.00	\$321.62	321.62
593-372-32-00	939 PALENCIA PL	1.00	\$321.62	321.62
593-372-33-00	941 PALENCIA PL	1.00	\$321.62	321.62
593-372-34-00	522 PASEO BURGA	1.00	\$321.62	321.62
593-372-35-00	518 PASEO BURGA	1.00	\$321.62	321.62
593-372-36-00	514 PASEO BURGA	1.00	\$321.62	321.62
593-372-37-00	996 PALENCIA CT	1.00	\$321.62	321.62
593-372-38-00	994 PALENCIA CT	1.00	\$321.62	321.62
593-372-39-00	992 PALENCIA CT	1.00	\$321.62	321.62
593-372-40-00	990 PALENCIA CT	1.00	\$321.62	321.62
593-372-41-00	988 PALENCIA CT	1.00	\$321.62	321.62
593-372-42-00	986 PALENCIA CT	1.00	\$321.62	321.62
593-372-43-00	974 PALENCIA CT	1.00	\$321.62	321.62
593-371-64-00	559 PASEO BURGA	1.00	\$321.62	321.62
593-371-13-00	609 SERRANO LN	1.00	\$321.62	321.62
593-371-33-00	634 SERRANO LN	1.00	\$321.62	321.62
593-371-14-00	611 SERRANO LN	1.00	\$321.62	321.62
593-371-17-00	617 SERRANO LN	1.00	\$321.62	321.62
593-371-16-00	615 SERRANO LN	1.00	\$321.62	321.62
593-371-20-00	623 SERRANO LN	1.00	\$321.62	321.62
593-371-34-00	632 SERRANO LN	1.00	\$321.62	321.62
593-371-21-00	625 SERRANO LN	1.00	\$321.62	321.62
593-371-22-00	627 SERRANO LN	1.00	\$321.62	321.62
593-371-35-00	630 SERRANO LN	1.00	\$321.62	321.62
593-371-25-00	633 SERRANO LN	1.00	\$321.62	321.62
593-371-26-00	635 SERRANO LN	1.00	\$321.62	321.62
593-371-38-00	624 SERRANO LN	1.00	\$321.62	321.62



APN	SITUS ADDRESS	EDU	APPLIED RATE	CHARGE
593-371-30-00	640 SERRANO LN	1.00	\$321.62	321.62
593-371-41-00	618 SERRANO LN	1.00	\$321.62	321.62
593-371-55-00	599 PASEO ROSAL	1.00	\$321.62	321.62
593-371-40-00	620 SERRANO LN	1.00	\$321.62	321.62
593-371-42-00	616 SERRANO LN	1.00	\$321.62	321.62
593-371-43-00	614 SERRANO LN	1.00	\$321.62	321.62
593-371-44-00	1048 CAMINO ESPUELAS	1.00	\$321.62	321.62
593-371-47-00	567 PASEO ROSAL	1.00	\$321.62	321.62
593-371-46-00	563 PASEO ROSAL	1.00	\$321.62	321.62
593-371-48-00	571 PASEO ROSAL	1.00	\$321.62	321.62
593-371-50-00	579 PASEO ROSAL	1.00	\$321.62	321.62
593-371-52-00	587 PASEO ROSAL	1.00	\$321.62	321.62
593-371-54-00	595 PASEO ROSAL	1.00	\$321.62	321.62
593-371-56-00	598 PASEO ROSAL	1.00	\$321.62	321.62
593-371-57-00	594 PASEO ROSAL	1.00	\$321.62	321.62
593-371-60-00	582 PASEO ROSAL	1.00	\$321.62	321.62
593-371-61-00	578 PASEO ROSAL	1.00	\$321.62	321.62
593-371-62-00	574 PASEO ROSAL	1.00	\$321.62	321.62
593-370-48-00	500 PASEO ROSAL	1.00	\$321.62	321.62
593-371-01-00	555 PASEO ROSAL	1.00	\$321.62	321.62
593-371-02-00	559 PASEO ROSAL	1.00	\$321.62	321.62
593-372-44-00	975 PALENCIA CT	1.00	\$321.62	321.62
593-372-45-00	977 PALENCIA CT	1.00	\$321.62	321.62
593-372-46-00	979 PALENCIA CT	1.00	\$321.62	321.62
593-372-47-00	981 PALENCIA CT	1.00	\$321.62	321.62
593-372-48-00	983 PALENCIA CT	1.00	\$321.62	321.62
593-372-49-00	985 PALENCIA CT	1.00	\$321.62	321.62
593-372-50-00	987 PALENCIA CT	1.00	\$321.62	321.62
593-372-51-00	989 PALENCIA CT	1.00	\$321.62	321.62
593-372-52-00	991 PALENCIA CT	1.00	\$321.62	321.62
593-372-53-00	993 PALENCIA CT	1.00	\$321.62	321.62
593-372-54-00	995 PALENCIA CT	1.00	\$321.62	321.62
593-372-55-00	997 PALENCIA CT	1.00	\$321.62	321.62
593-372-56-00	999 PALENCIA CT	1.00	\$321.62	321.62
593-373-01-00	998 ROSAL CT	1.00	\$321.62	321.62
593-373-02-00	996 ROSAL CT	1.00	\$321.62	321.62
593-373-03-00	994 ROSAL CT	1.00	\$321.62	321.62
593-373-04-00	992 ROSAL CT	1.00	\$321.62	321.62
593-373-05-00	990 ROSAL CT	1.00	\$321.62	321.62
593-373-06-00	988 ROSAL CT	1.00	\$321.62	321.62
593-373-07-00	986 ROSAL CT	1.00	\$321.62	321.62
593-373-08-00	984 ROSAL CT	1.00	\$321.62	321.62
593-373-09-00	982 ROSAL CT	1.00	\$321.62	321.62
593-373-10-00	980 ROSAL CT	1.00	\$321.62	321.62
593-373-11-00	981 ROSAL CT	1.00	\$321.62	321.62
593-373-12-00	983 ROSAL CT	1.00	\$321.62	321.62
593-373-13-00	985 ROSAL CT	1.00	\$321.62	321.62
593-373-14-00	987 ROSAL CT	1.00	\$321.62	321.62
593-373-15-00	989 ROSAL CT	1.00	\$321.62	321.62
593-373-16-00	991 ROSAL CT	1.00	\$321.62	321.62
593-373-17-00	993 ROSAL CT	1.00	\$321.62	321.62
593-373-18-00	995 ROSAL CT	1.00	\$321.62	321.62
593-373-19-00	997 ROSAL CT	1.00	\$321.62	321.62
593-373-20-00	552 PASEO ROSAL	1.00	\$321.62	321.62
593-373-21-00	548 PASEO ROSAL	1.00	\$321.62	321.62
593-373-22-00	542 PASEO ROSAL	1.00	\$321.62	321.62
593-373-23-00	540 PASEO ROSAL	1.00	\$321.62	321.62
593-373-24-00	536 PASEO ROSAL	1.00	\$321.62	321.62
593-373-25-00	1013 BURGA LOOP	1.00	\$321.62	321.62
593-373-26-00	1011 BURGA LOOP	1.00	\$321.62	321.62

APN	SITUS ADDRESS	EDU	APPLIED RATE	CHARGE
593-373-27-00	1009 BURGA LOOP	1.00	\$321.62	321.62
593-373-28-00	1007 BURGA LOOP	1.00	\$321.62	321.62
593-373-29-00	1005 BURGA LOOP	1.00	\$321.62	321.62
593-373-30-00	1003 BURGA LOOP	1.00	\$321.62	321.62
593-373-31-00	1001 BURGA LOOP	1.00	\$321.62	321.62
593-373-32-00	1012 BURGA LOOP	1.00	\$321.62	321.62
593-373-33-00	527 PASEO BURGA	1.00	\$321.62	321.62
593-373-34-00	535 PASEO BURGA	1.00	\$321.62	321.62
593-373-35-00	539 PASEO BURGA	1.00	\$321.62	321.62
593-373-36-00	543 PASEO BURGA	1.00	\$321.62	321.62
593-373-37-00	547 PASEO BURGA	1.00	\$321.62	321.62
593-373-38-00	551 PASEO BURGA	1.00	\$321.62	321.62
593-373-39-00	555 PASEO BURGA	1.00	\$321.62	321.62
593-373-40-00	558 PASEO BURGA	1.00	\$321.62	321.62
593-373-41-00	954 PALENCIA PL	1.00	\$321.62	321.62
593-373-42-00	952 PALENCIA PL	1.00	\$321.62	321.62
593-373-43-00	950 PALENCIA PL	1.00	\$321.62	321.62
593-373-44-00	948 PALENCIA PL	1.00	\$321.62	321.62
593-373-45-00	946 PALENCIA PL	1.00	\$321.62	321.62
593-373-46-00	944 PALENCIA PL	1.00	\$321.62	321.62
593-373-47-00	942 PALENCIA PL	1.00	\$321.62	321.62
593-373-48-00	943 PALENCIA PL	1.00	\$321.62	321.62
593-373-49-00	945 PALENCIA PL	1.00	\$321.62	321.62
593-373-50-00	947 PALENCIA PL	1.00	\$321.62	321.62
593-373-51-00	949 PALENCIA PL	1.00	\$321.62	321.62
593-373-52-00	951 PALENCIA PL	1.00	\$321.62	321.62
593-373-53-00	546 PASEO BURGA	1.00	\$321.62	321.62
593-373-54-00	542 PASEO BURGA	1.00	\$321.62	321.62
593-373-55-00	538 PASEO BURGA	1.00	\$321.62	321.62
593-373-56-00	534 PASEO BURGA	1.00	\$321.62	321.62
593-373-57-00	530 PASEO BURGA	1.00	\$321.62	321.62
593-373-58-00	526 PASEO BURGA	1.00	\$321.62	321.62
593-373-59-00	972 PALENCIA CT	1.00	\$321.62	321.62
593-373-60-00	970 PALENCIA CT	1.00	\$321.62	321.62
593-373-61-00	973 PALENCIA CT	1.00	\$321.62	321.62
593-380-01-00	871 PADERA CT	1.00	\$321.62	321.62
593-380-02-00	875 PADERA CT	1.00	\$321.62	321.62
593-380-03-00	879 PADERA CT	1.00	\$321.62	321.62
593-380-04-00	883 PADERA CT	1.00	\$321.62	321.62
593-380-05-00	531 MOYA PL	1.00	\$321.62	321.62
593-380-06-00	533 MOYA PL	1.00	\$321.62	321.62
593-380-07-00	535 MOYA PL	1.00	\$321.62	321.62
593-380-08-00	537 MOYA PL	1.00	\$321.62	321.62
593-380-09-00	539 MOYA PL	1.00	\$321.62	321.62
593-380-10-00	541 MOYA PL	1.00	\$321.62	321.62
593-380-11-00	543 MOYA PL	1.00	\$321.62	321.62
593-380-12-00	540 MOYA PL	1.00	\$321.62	321.62
593-380-13-00	538 MOYA PL	1.00	\$321.62	321.62
593-380-14-00	536 MOYA PL	1.00	\$321.62	321.62
593-380-15-00	534 MOYA PL	1.00	\$321.62	321.62
593-380-16-00	532 MOYA PL	1.00	\$321.62	321.62
593-380-17-00	891 PADERA CT	1.00	\$321.62	321.62
593-380-18-00	895 PADERA CT	1.00	\$321.62	321.62
593-380-19-00	890 PADERA CT	1.00	\$321.62	321.62
593-390-01-00	451 MILAGROSA CIR	1.00	\$321.62	321.62
593-390-02-00	449 MILAGROSA CIR	1.00	\$321.62	321.62
593-390-03-00	417 MILAGROSA CIR	1.00	\$321.62	321.62
593-390-04-00	415 MILAGROSA CIR	1.00	\$321.62	321.62
593-390-05-00	413 MILAGROSA CIR	1.00	\$321.62	321.62
593-390-06-00	411 MILAGROSA CIR	1.00	\$321.62	321.62



APN	SITUS ADDRESS	EDU	APPLIED RATE	CHARGE
593-390-07-00	851 MILAGROSA PL	1.00	\$321.62	321.62
593-390-08-00	847 MILAGROSA PL	1.00	\$321.62	321.62
593-390-09-00	846 MILAGROSA PL	1.00	\$321.62	321.62
593-390-10-00	850 MILAGROSA PL	1.00	\$321.62	321.62
593-390-11-00	409 MILAGROSA CIR	1.00	\$321.62	321.62
593-390-12-00	407 MILAGROSA CIR	1.00	\$321.62	321.62
593-390-13-00	405 MILAGROSA CIR	1.00	\$321.62	321.62
593-390-14-00	403 MILAGROSA CIR	1.00	\$321.62	321.62
593-390-15-00	401 MILAGROSA CIR	1.00	\$321.62	321.62
593-390-16-00	875 CARMONA CT	1.00	\$321.62	321.62
593-390-17-00	871 CARMONA CT	1.00	\$321.62	321.62
593-390-18-00	874 CARMONA CT	1.00	\$321.62	321.62
593-390-19-00	450 MILAGROSA CIR	1.00	\$321.62	321.62
593-390-20-00	400 MILAGROSA CIR	1.00	\$321.62	321.62
593-390-21-00	402 MILAGROSA CIR	1.00	\$321.62	321.62
593-390-22-00	404 MILAGROSA CIR	1.00	\$321.62	321.62
593-390-23-00	406 MILAGROSA CIR	1.00	\$321.62	321.62
593-390-24-00	408 MILAGROSA CIR	1.00	\$321.62	321.62
593-390-25-00	410 MILAGROSA CIR	1.00	\$321.62	321.62
593-390-26-00	412 MILAGROSA CIR	1.00	\$321.62	321.62
593-390-27-00	414 MILAGROSA CIR	1.00	\$321.62	321.62
593-391-01-00	447 MILAGROSA CIR	1.00	\$321.62	321.62
593-391-02-00	975 LADIOSA CT	1.00	\$321.62	321.62
593-391-03-00	971 LADIOSA CT	1.00	\$321.62	321.62
593-391-04-00	967 LADIOSA CT	1.00	\$321.62	321.62
593-391-05-00	963 LADIOSA CT	1.00	\$321.62	321.62
593-391-06-00	959 LADIOSA CT	1.00	\$321.62	321.62
593-391-07-00	955 LADIOSA CT	1.00	\$321.62	321.62
593-391-08-00	950 LADIOSA CT	1.00	\$321.62	321.62
593-391-09-00	954 LADIOSA CT	1.00	\$321.62	321.62
593-391-10-00	958 LADIOSA CT	1.00	\$321.62	321.62
593-391-11-00	962 LADIOSA CT	1.00	\$321.62	321.62
593-391-12-00	445 MILAGROSA CIR	1.00	\$321.62	321.62
593-391-13-00	443 MILAGROSA CIR	1.00	\$321.62	321.62
593-391-14-00	441 MILAGROSA CIR	1.00	\$321.62	321.62
593-391-15-00	439 MILAGROSA CIR	1.00	\$321.62	321.62
593-391-16-00	437 MILAGROSA CIR	1.00	\$321.62	321.62
593-391-17-00	435 MILAGROSA CIR	1.00	\$321.62	321.62
593-391-18-00	433 MILAGROSA CIR	1.00	\$321.62	321.62
593-391-19-00	431 MILAGROSA CIR	1.00	\$321.62	321.62
593-391-20-00	429 MILAGROSA CIR	1.00	\$321.62	321.62
593-391-21-00	899 CARMONA CT	1.00	\$321.62	321.62
593-391-22-00	895 CARMONA CT	1.00	\$321.62	321.62
593-391-23-00	891 CARMONA CT	1.00	\$321.62	321.62
593-391-24-00	887 CARMONA CT	1.00	\$321.62	321.62
593-391-25-00	883 CARMONA CT	1.00	\$321.62	321.62
593-391-26-00	879 CARMONA CT	1.00	\$321.62	321.62
593-391-27-00	878 CARMONA CT	1.00	\$321.62	321.62
593-391-28-00	894 CARMONA CT	1.00	\$321.62	321.62
593-391-29-00	442 MILAGROSA CIR	1.00	\$321.62	321.62
593-391-30-00	446 MILAGROSA CIR	1.00	\$321.62	321.62
593-392-01-00	427 MILAGROSA CIR	1.00	\$321.62	321.62
593-392-04-00	832 MILAGROSA CT	1.00	\$321.62	321.62
593-392-05-00	836 MILAGROSA CT	1.00	\$321.62	321.62
593-392-06-00	840 MILAGROSA CT	1.00	\$321.62	321.62
593-392-07-00	423 MILAGROSA CIR	1.00	\$321.62	321.62
593-392-08-00	421 MILAGROSA CIR	1.00	\$321.62	321.62
593-392-09-00	419 MILAGROSA CIR	1.00	\$321.62	321.62
593-392-10-00	416 MILAGROSA CIR	1.00	\$321.62	321.62
593-392-11-00	418 MILAGROSA CIR	1.00	\$321.62	321.62

APN	SITUS ADDRESS	EDU	APPLIED RATE	CHARGE
593-392-12-00	420 MILAGROSA CIR	1.00	\$321.62	321.62
593-392-16-00	830 MILAGROSA CT	1.00	\$321.62	321.62
593-380-20-00	886 PADERA CT	1.00	\$321.62	321.62
593-380-21-00	882 PADERA CT	1.00	\$321.62	321.62
593-382-26-00	821 CALLE LAGASCA	1.00	\$321.62	321.62
593-380-22-00	874 PADERA CT	1.00	\$321.62	321.62
593-380-23-00	513 PADERA WAY	1.00	\$321.62	321.62
593-380-24-00	519 PADERA WAY	1.00	\$321.62	321.62
593-380-25-00	501 HUERTO PL	1.00	\$321.62	321.62
593-380-26-00	837 CALLE LAGASCA	1.00	\$321.62	321.62
593-380-27-00	839 CALLE LAGASCA	1.00	\$321.62	321.62
593-380-28-00	840 CALLE LAGASCA	1.00	\$321.62	321.62
593-380-29-00	838 CALLE LAGASCA	1.00	\$321.62	321.62
593-380-30-00	518 PADERA WAY	1.00	\$321.62	321.62
593-380-31-00	512 PADERA WAY	1.00	\$321.62	321.62
593-380-32-00	506 PADERA WAY	1.00	\$321.62	321.62
593-380-33-00	500 PADERA WAY	1.00	\$321.62	321.62
593-381-01-00	899 PADERA CT	1.00	\$321.62	321.62
593-381-02-00	898 PADERA CT	1.00	\$321.62	321.62
593-381-03-00	894 PADERA CT	1.00	\$321.62	321.62
593-381-04-00	525 PADERA WAY	1.00	\$321.62	321.62
593-381-05-00	871 LAGASCA PL	1.00	\$321.62	321.62
593-381-06-00	873 LAGASCA PL	1.00	\$321.62	321.62
593-381-07-00	881 LAGASCA PL	1.00	\$321.62	321.62
593-381-08-00	883 LAGASCA PL	1.00	\$321.62	321.62
593-381-09-00	885 LAGASCA PL	1.00	\$321.62	321.62
593-381-10-00	887 LAGASCA PL	1.00	\$321.62	321.62
593-381-11-00	889 LAGASCA PL	1.00	\$321.62	321.62
593-381-12-00	891 LAGASCA PL	1.00	\$321.62	321.62
593-381-13-00	893 LAGASCA PL	1.00	\$321.62	321.62
593-381-14-00	895 LAGASCA PL	1.00	\$321.62	321.62
593-381-15-00	897 LAGASCA PL	1.00	\$321.62	321.62
593-381-16-00	899 LAGASCA PL	1.00	\$321.62	321.62
593-381-17-00	894 LAGASCA PL	1.00	\$321.62	321.62
593-381-18-00	892 LAGASCA PL	1.00	\$321.62	321.62
593-381-19-00	890 LAGASCA PL	1.00	\$321.62	321.62
593-381-20-00	888 LAGASCA PL	1.00	\$321.62	321.62
593-381-21-00	886 LAGASCA PL	1.00	\$321.62	321.62
593-381-22-00	884 LAGASCA PL	1.00	\$321.62	321.62
593-381-23-00	882 LAGASCA PL	1.00	\$321.62	321.62
593-381-24-00	880 LAGASCA PL	1.00	\$321.62	321.62
593-381-25-00	878 LAGASCA PL	1.00	\$321.62	321.62
593-381-26-00	876 LAGASCA PL	1.00	\$321.62	321.62
593-381-27-00	874 LAGASCA PL	1.00	\$321.62	321.62
593-381-28-00	872 LAGASCA PL	1.00	\$321.62	321.62
593-381-29-00	870 LAGASCA PL	1.00	\$321.62	321.62
593-381-30-00	543 PADERA WAY	1.00	\$321.62	321.62
593-381-31-00	549 PADERA WAY	1.00	\$321.62	321.62
593-381-32-00	548 HUERTO PL	1.00	\$321.62	321.62
593-381-33-00	542 HUERTO PL	1.00	\$321.62	321.62
593-381-34-00	542 PADERA WAY	1.00	\$321.62	321.62
593-381-35-00	536 PADERA WAY	1.00	\$321.62	321.62
593-381-36-00	530 PADERA WAY	1.00	\$321.62	321.62
593-381-37-00	524 PADERA WAY	1.00	\$321.62	321.62
593-382-01-00	536 HUERTO PL	1.00	\$321.62	321.62
593-382-02-00	530 HUERTO PL	1.00	\$321.62	321.62
593-382-03-00	824 CALLE LAGASCA	1.00	\$321.62	321.62
593-382-04-00	822 CALLE LAGASCA	1.00	\$321.62	321.62
593-382-05-00	820 CALLE LAGASCA	1.00	\$321.62	321.62
593-382-06-00	818 CALLE LAGASCA	1.00	\$321.62	321.62

APN	SITUS ADDRESS	EDU	APPLIED RATE	CHARGE
593-382-07-00	816 CALLE LAGASCA	1.00	\$321.62	321.62
593-382-08-00	814 CALLE LAGASCA	1.00	\$321.62	321.62
593-382-09-00	812 CALLE LAGASCA	1.00	\$321.62	321.62
593-382-10-00	810 CALLE LAGASCA	1.00	\$321.62	321.62
593-382-11-00	808 CALLE LAGASCA	1.00	\$321.62	321.62
593-382-12-00	806 CALLE LAGASCA	1.00	\$321.62	321.62
593-382-13-00	804 CALLE LAGASCA	1.00	\$321.62	321.62
593-382-14-00	802 CALLE LAGASCA	1.00	\$321.62	321.62
593-382-15-00	800 CALLE LAGASCA	1.00	\$321.62	321.62
593-382-16-00	801 CALLE LAGASCA	1.00	\$321.62	321.62
593-382-17-00	803 CALLE LAGASCA	1.00	\$321.62	321.62
593-382-18-00	805 CALLE LAGASCA	1.00	\$321.62	321.62
593-382-19-00	807 CALLE LAGASCA	1.00	\$321.62	321.62
593-382-20-00	809 CALLE LAGASCA	1.00	\$321.62	321.62
593-382-21-00	811 CALLE LAGASCA	1.00	\$321.62	321.62
593-382-22-00	813 CALLE LAGASCA	1.00	\$321.62	321.62
593-382-23-00	815 CALLE LAGASCA	1.00	\$321.62	321.62
593-382-24-00	817 CALLE LAGASCA	1.00	\$321.62	321.62
593-382-25-00	819 CALLE LAGASCA	1.00	\$321.62	321.62
593-382-27-00	823 CALLE LAGASCA	1.00	\$321.62	321.62
593-382-28-00	507 HUERTO PL	1.00	\$321.62	321.62
593-382-29-00	513 HUERTO PL	1.00	\$321.62	321.62
593-382-30-00	519 HUERTO PL	1.00	\$321.62	321.62
593-382-31-00	831 CALLE LAGASCA	1.00	\$321.62	321.62
593-382-32-00	833 CALLE LAGASCA	1.00	\$321.62	321.62
593-382-33-00	835 CALLE LAGASCA	1.00	\$321.62	321.62
593-382-34-00	836 CALLE LAGASCA	1.00	\$321.62	321.62
593-382-35-00	834 CALLE LAGASCA	1.00	\$321.62	321.62
593-382-36-00	832 CALLE LAGASCA	1.00	\$321.62	321.62
593-382-37-00	830 CALLE LAGASCA	1.00	\$321.62	321.62
593-382-38-00	790 RANCHO DEL REY PKY	0.00	\$321.62	0.00
593-382-40-00	760 RANCHO DEL REY PKY	0.26	\$321.62	83.62
593-382-41-00	770 RANCHO DEL REY PKY	0.95	\$321.62	305.52
593-400-01-00	707 TERRA NOVA DR	1.00	\$321.62	321.62
593-400-02-00	713 TERRA NOVA DR	1.00	\$321.62	321.62
593-400-03-00	719 TERRA NOVA DR	1.00	\$321.62	321.62
593-392-20-00	425 MILAGROSA CIR	1.00	\$321.62	321.62
593-401-33-00	524 PLAZA DEL CID	1.00	\$321.62	321.62
593-401-34-00	516 PLAZA DEL CID	1.00	\$321.62	321.62
593-401-35-00	508 PLAZA DEL CID	1.00	\$321.62	321.62
593-401-36-00	500 PLAZA DEL CID	1.00	\$321.62	321.62
593-400-04-00	725 TERRA NOVA DR	1.00	\$321.62	321.62
593-400-05-00	731 TERRA NOVA DR	1.00	\$321.62	321.62
593-400-06-00	737 TERRA NOVA DR	1.00	\$321.62	321.62
593-400-07-00	743 TERRA NOVA DR	1.00	\$321.62	321.62
593-400-08-00	749 TERRA NOVA DR	1.00	\$321.62	321.62
593-400-09-00	500 MONTERA CT	1.00	\$321.62	321.62
593-400-10-00	502 MONTERA CT	1.00	\$321.62	321.62
593-400-11-00	504 MONTERA CT	1.00	\$321.62	321.62
593-400-12-00	506 MONTERA CT	1.00	\$321.62	321.62
593-400-13-00	508 MONTERA CT	1.00	\$321.62	321.62
593-400-14-00	510 MONTERA CT	1.00	\$321.62	321.62
593-400-15-00	512 MONTERA CT	1.00	\$321.62	321.62
593-400-16-00	513 MONTERA CT	1.00	\$321.62	321.62
593-400-17-00	511 MONTERA CT	1.00	\$321.62	321.62
593-400-18-00	509 MONTERA CT	1.00	\$321.62	321.62
593-400-19-00	507 MONTERA CT	1.00	\$321.62	321.62
593-400-20-00	501 DEL CORRO CT	1.00	\$321.62	321.62
593-400-21-00	507 DEL CORRO CT	1.00	\$321.62	321.62
593-400-22-00	513 DEL CORRO CT	1.00	\$321.62	321.62

APN	SITUS ADDRESS	EDU	APPLIED RATE	CHARGE
593-400-23-00	519 DEL CORRO CT	1.00	\$321.62	321.62
593-400-24-00	525 DEL CORRO CT	1.00	\$321.62	321.62
593-400-25-00	524 DEL CORRO CT	1.00	\$321.62	321.62
593-400-26-00	522 DEL CORRO CT	1.00	\$321.62	321.62
593-400-27-00	500 DEL CORRO CT	1.00	\$321.62	321.62
593-401-01-00	701 TERRA NOVA DR	1.00	\$321.62	321.62
593-401-02-00	520 DEL CORRO CT	1.00	\$321.62	321.62
593-401-03-00	518 DEL CORRO CT	1.00	\$321.62	321.62
593-401-04-00	516 DEL CORRO CT	1.00	\$321.62	321.62
593-401-05-00	514 DEL CORRO CT	1.00	\$321.62	321.62
593-401-06-00	727 DEL CORRO PL	1.00	\$321.62	321.62
593-401-07-00	731 DEL CORRO PL	1.00	\$321.62	321.62
593-401-08-00	735 DEL CORRO PL	1.00	\$321.62	321.62
593-401-09-00	740 DEL CORRO PL	1.00	\$321.62	321.62
593-401-10-00	736 DEL CORRO PL	1.00	\$321.62	321.62
593-401-11-00	732 DEL CORRO PL	1.00	\$321.62	321.62
593-401-12-00	728 DEL CORRO PL	1.00	\$321.62	321.62
593-401-13-00	724 DEL CORRO PL	1.00	\$321.62	321.62
593-401-14-00	720 DEL CORRO PL	1.00	\$321.62	321.62
593-401-15-00	506 DEL CORRO CT	1.00	\$321.62	321.62
593-401-16-00	501 PLAZA DEL CID	1.00	\$321.62	321.62
593-401-17-00	509 PLAZA DEL CID	1.00	\$321.62	321.62
593-401-18-00	517 PLAZA DEL CID	1.00	\$321.62	321.62
593-401-19-00	525 PLAZA DEL CID	1.00	\$321.62	321.62
593-401-20-00	533 PLAZA DEL CID	1.00	\$321.62	321.62
593-401-21-00	541 PLAZA DEL CID CT	1.00	\$321.62	321.62
593-401-22-00	549 PLAZA DEL CID	1.00	\$321.62	321.62
593-401-23-00	557 PLAZA DEL CID	1.00	\$321.62	321.62
593-401-24-00	565 PLAZA DEL CID	1.00	\$321.62	321.62
593-401-25-00	573 PLAZA DEL CID	1.00	\$321.62	321.62
593-401-26-00	580 PLAZA DEL CID	1.00	\$321.62	321.62
593-401-27-00	572 PLAZA DEL CID	1.00	\$321.62	321.62
593-401-28-00	564 PLAZA DEL CID	1.00	\$321.62	321.62
593-401-29-00	556 PLAZA DEL CID	1.00	\$321.62	321.62
593-401-30-00	548 PLAZA DEL CID	1.00	\$321.62	321.62
593-401-31-00	540 PLAZA DEL CID	1.00	\$321.62	321.62
593-401-32-00	532 PLAZA DEL CID	1.00	\$321.62	321.62
<b>Total:</b>		<b>568.21</b>		<b>\$182,747.68</b>
<b>Total Parcel Count:</b>				<b>570</b>

**City of Chula Vista**  
**OSD No. 20 - SPA 3 (Zone 7)**  
**Fiscal Year 2016/17 Preliminary Roll**

APN	SITUS ADDRESS	EDU	APPLIED RATE	CHARGE
640-090-23-00	1280 J ST EAST	24.00	\$198.52	\$4,764.48
640-340-01-00	1040 J ST EAST	1.00	\$198.52	198.52
640-340-02-00	1036 J ST EAST	1.00	\$198.52	198.52
640-340-03-00	1032 J ST EAST	1.00	\$198.52	198.52
640-340-04-00	1028 J ST EAST	1.00	\$198.52	198.52
640-340-05-00	1024 J ST EAST	1.00	\$198.52	198.52
640-340-06-00	1020 J ST EAST	1.00	\$198.52	198.52
640-340-07-00	1016 J ST EAST	1.00	\$198.52	198.52
640-340-08-00	1012 J ST EAST	1.00	\$198.52	198.52
640-340-09-00	1008 J ST EAST	1.00	\$198.52	198.52
640-340-10-00	1004 J ST EAST	1.00	\$198.52	198.52
640-340-11-00	904 VERANO DR	1.00	\$198.52	198.52
640-340-12-00	908 VERANO DR	1.00	\$198.52	198.52
640-340-13-00	914 VERANO DR	1.00	\$198.52	198.52
640-340-14-00	918 VERANO DR	1.00	\$198.52	198.52
640-340-15-00	922 VERANO DR	1.00	\$198.52	198.52
640-340-16-00	926 VERANO DR	1.00	\$198.52	198.52
640-340-17-00	930 VERANO DR	1.00	\$198.52	198.52
640-340-18-00	934 VERANO DR	1.00	\$198.52	198.52
640-340-19-00	938 VERANO DR	1.00	\$198.52	198.52
640-340-20-00	1050 PLAZA NARISCO	1.00	\$198.52	198.52
640-340-21-00	1046 PLAZA NARISCO	1.00	\$198.52	198.52
640-340-22-00	1042 PLAZA NARISCO	1.00	\$198.52	198.52
640-340-23-00	1038 PLAZA NARISCO	1.00	\$198.52	198.52
640-340-24-00	1034 PLAZA NARISCO	1.00	\$198.52	198.52
640-340-25-00	1030 PLAZA NARISCO	1.00	\$198.52	198.52
640-340-26-00	1026 PLAZA NARISCO	1.00	\$198.52	198.52
640-340-27-00	1022 PLAZA NARISCO	1.00	\$198.52	198.52
640-340-28-00	1021 PLAZA NARISCO	1.00	\$198.52	198.52
640-340-29-00	1025 PLAZA NARISCO	1.00	\$198.52	198.52
640-340-30-00	1029 PLAZA NARISCO	1.00	\$198.52	198.52
640-340-31-00	1033 PLAZA NARISCO	1.00	\$198.52	198.52
640-340-32-00	1037 PLAZA NARISCO	1.00	\$198.52	198.52
640-340-33-00	1041 PLAZA NARISCO	1.00	\$198.52	198.52
640-340-34-00	1045 PLAZA NARISCO	1.00	\$198.52	198.52
640-340-35-00	1054 PLAZA CAPOTE	1.00	\$198.52	198.52
640-340-36-00	1050 PLAZA CAPOTE	1.00	\$198.52	198.52
640-340-37-00	1046 PLAZA CAPOTE	1.00	\$198.52	198.52
640-340-38-00	1042 PLAZA CAPOTE	1.00	\$198.52	198.52
640-340-39-00	1038 PLAZA CAPOTE	1.00	\$198.52	198.52
640-340-40-00	1034 PLAZA CAPOTE	1.00	\$198.52	198.52
640-340-41-00	1030 PLAZA CAPOTE	1.00	\$198.52	198.52
640-340-42-00	1029 PLAZA CAPOTE	1.00	\$198.52	198.52
640-340-43-00	1033 PLAZA CAPOTE	1.00	\$198.52	198.52
640-340-44-00	1037 PLAZA CAPOTE	1.00	\$198.52	198.52
640-340-45-00	1041 PLAZA CAPOTE	1.00	\$198.52	198.52
640-340-46-00	1045 PLAZA CAPOTE	1.00	\$198.52	198.52
640-340-47-00	1049 PLAZA CAPOTE	1.00	\$198.52	198.52
640-340-48-00	1044 CAMINO ATAJO	1.00	\$198.52	198.52
640-340-49-00	1050 CAMINO ATAJO	1.00	\$198.52	198.52
640-340-50-00	1054 CAMINO ATAJO	1.00	\$198.52	198.52
640-340-51-00	1058 CAMINO ATAJO	1.00	\$198.52	198.52
640-340-52-00	1062 CAMINO ATAJO	1.00	\$198.52	198.52

APN	SITUS ADDRESS	EDU	APPLIED RATE	CHARGE
640-340-53-00	992 J ST EAST	1.00	\$198.52	198.52
640-340-54-00	988 J ST EAST	1.00	\$198.52	198.52
640-340-55-00	984 J ST EAST	1.00	\$198.52	198.52
640-340-56-00	905 VERANO DR	1.00	\$198.52	198.52
640-340-57-00	909 VERANO DR	1.00	\$198.52	198.52
640-340-58-00	913 VERANO DR	1.00	\$198.52	198.52
640-340-59-00	917 VERANO DR	1.00	\$198.52	198.52
640-340-60-00	921 VERANO DR	1.00	\$198.52	198.52
640-340-61-00	925 VERANO DR	1.00	\$198.52	198.52
640-340-62-00	929 VERANO DR	1.00	\$198.52	198.52
640-340-63-00	933 VERANO DR	1.00	\$198.52	198.52
640-340-64-00	937 VERANO DR	1.00	\$198.52	198.52
640-340-65-00	941 VERANO DR	1.00	\$198.52	198.52
640-340-66-00	987 CAMINO ATAJO	1.00	\$198.52	198.52
640-340-67-00	993 CAMINO ATAJO	1.00	\$198.52	198.52
640-340-68-00	1001 CAMINO ATAJO	1.00	\$198.52	198.52
640-340-69-00	1005 CAMINO ATAJO	1.00	\$198.52	198.52
640-340-70-00	1009 CAMINO ATAJO	1.00	\$198.52	198.52
640-340-71-00	1013 CAMINO ATAJO	1.00	\$198.52	198.52
640-340-72-00	1017 CAMINO ATAJO	1.00	\$198.52	198.52
640-340-73-00	1021 CAMINO ATAJO	1.00	\$198.52	198.52
640-340-74-00	1025 CAMINO ATAJO	1.00	\$198.52	198.52
640-340-75-00	1029 CAMINO ATAJO	1.00	\$198.52	198.52
640-340-76-00	1033 CAMINO ATAJO	1.00	\$198.52	198.52
640-340-77-00	1037 CAMINO ATAJO	1.00	\$198.52	198.52
640-340-78-00	1041 CAMINO ATAJO	1.00	\$198.52	198.52
640-340-79-00	1045 CAMINO ATAJO	1.00	\$198.52	198.52
640-340-80-00	1049 CAMINO ATAJO	1.00	\$198.52	198.52
640-340-81-00	1053 CAMINO ATAJO	1.00	\$198.52	198.52
640-340-82-00	1057 CAMINO ATAJO	1.00	\$198.52	198.52
640-340-83-00	1061 CAMINO ATAJO	1.00	\$198.52	198.52
640-340-84-00	1065 CAMINO ATAJO	1.00	\$198.52	198.52
640-340-85-00	1069 CAMINO ATAJO	1.00	\$198.52	198.52
640-350-01-00	1174 PLAZA MIRALESTE	1.00	\$198.52	198.52
640-350-02-00	1170 PLAZA MIRALESTE	1.00	\$198.52	198.52
640-350-03-00	1166 PLAZA MIRALESTE	1.00	\$198.52	198.52
640-350-04-00	1162 PLAZA MIRALESTE	1.00	\$198.52	198.52
640-350-05-00	1158 PLAZA MIRALESTE	1.00	\$198.52	198.52
640-350-06-00	1154 PLAZA MIRALESTE	1.00	\$198.52	198.52
640-350-07-00	1150 PLAZA MIRALESTE	1.00	\$198.52	198.52
640-350-08-00	1146 PLAZA MIRALESTE	1.00	\$198.52	198.52
640-350-09-00	1142 PLAZA MIRALESTE	1.00	\$198.52	198.52
640-350-10-00	1138 PLAZA MIRALESTE	1.00	\$198.52	198.52
640-350-11-00	1134 PLAZA MIRALESTE	1.00	\$198.52	198.52
640-350-12-00	1130 PLAZA MIRALESTE	1.00	\$198.52	198.52
640-350-13-00	1126 PLAZA MIRALESTE	1.00	\$198.52	198.52
640-350-14-00	1122 PLAZA MIRALESTE	1.00	\$198.52	198.52
640-350-15-00	1118 PLAZA MIRALESTE	1.00	\$198.52	198.52
640-350-16-00	1114 PLAZA MIRALESTE	1.00	\$198.52	198.52
640-350-17-00	1110 PLAZA MIRALESTE	1.00	\$198.52	198.52
640-350-18-00	1106 PLAZA MIRALESTE	1.00	\$198.52	198.52
640-350-19-00	1107 PLAZA MIRALESTE	1.00	\$198.52	198.52
640-350-20-00	1109 PLAZA MIRALESTE	1.00	\$198.52	198.52
640-350-21-00	1111 PLAZA MIRALESTE	1.00	\$198.52	198.52
640-350-22-00	1113 PLAZA MIRALESTE	1.00	\$198.52	198.52
640-350-23-00	1117 PLAZA MIRALESTE	1.00	\$198.52	198.52
640-350-24-00	1121 PLAZA MIRALESTE	1.00	\$198.52	198.52
640-350-25-00	1125 PLAZA MIRALESTE	1.00	\$198.52	198.52
640-350-26-00	1129 PLAZA MIRALESTE	1.00	\$198.52	198.52
640-350-27-00	1133 PLAZA MIRALESTE	1.00	\$198.52	198.52



APN	SITUS ADDRESS	EDU	APPLIED RATE	CHARGE
640-350-28-00	1163 PLAZA MIRALESTE	1.00	\$198.52	198.52
640-350-29-00	1167 PLAZA MIRALESTE	1.00	\$198.52	198.52
640-350-30-00	1171 PLAZA MIRALESTE	1.00	\$198.52	198.52
640-350-31-00	1175 PLAZA MIRALESTE	1.00	\$198.52	198.52
640-350-32-00	1014 VIA MIRALESTE	1.00	\$198.52	198.52
640-350-33-00	1016 VIA MIRALESTE	1.00	\$198.52	198.52
640-350-34-00	1020 VIA MIRALESTE	1.00	\$198.52	198.52
640-350-35-00	1022 VIA MIRALESTE	1.00	\$198.52	198.52
640-350-36-00	1024 VIA MIRALESTE	1.00	\$198.52	198.52
640-350-37-00	1028 VIA MIRALESTE	1.00	\$198.52	198.52
640-350-38-00	1030 VIA MIRALESTE	1.00	\$198.52	198.52
640-350-39-00	1034 VIA MIRALESTE	1.00	\$198.52	198.52
640-350-40-00	1036 VIA MIRALESTE	1.00	\$198.52	198.52
640-350-41-00	1038 VIA MIRALESTE	1.00	\$198.52	198.52
640-350-42-00	1042 VIA MIRALESTE	1.00	\$198.52	198.52
640-350-43-00	1044 VIA MIRALESTE	1.00	\$198.52	198.52
640-350-44-00	1070 CAMINO CALABAZO	1.00	\$198.52	198.52
640-350-45-00	1076 CAMINO CALABAZO	1.00	\$198.52	198.52
640-350-46-00	1090 CAMINO CALABAZO	1.00	\$198.52	198.52
640-350-47-00	1092 CAMINO CALABAZO	1.00	\$198.52	198.52
640-350-48-00	1096 CAMINO CALABAZO	1.00	\$198.52	198.52
640-350-49-00	1098 CAMINO CALABAZO	1.00	\$198.52	198.52
640-350-50-00	1099 CAMINO CALABAZO	1.00	\$198.52	198.52
640-350-51-00	1095 CAMINO CALABAZO	1.00	\$198.52	198.52
640-350-52-00	1091 CAMINO CALABAZO	1.00	\$198.52	198.52
640-350-53-00	1089 CAMINO CALABAZO	1.00	\$198.52	198.52
640-350-54-00	1087 CAMINO CALABAZO	1.00	\$198.52	198.52
640-350-55-00	1085 CAMINO CALABAZO	1.00	\$198.52	198.52
640-350-56-00	1081 CAMINO CALABAZO	1.00	\$198.52	198.52
640-350-57-00	1077 CAMINO CALABAZO	1.00	\$198.52	198.52
640-350-58-00	1073 CAMINO CALABAZO	1.00	\$198.52	198.52
640-350-59-00	1069 CAMINO CALABAZO	1.00	\$198.52	198.52
640-350-60-00	1043 VIA MIRALESTE	1.00	\$198.52	198.52
640-350-61-00	1041 VIA MIRALESTE	1.00	\$198.52	198.52
640-350-62-00	1037 VIA MIRALESTE	1.00	\$198.52	198.52
640-350-63-00	1033 VIA MIRALESTE	1.00	\$198.52	198.52
640-350-64-00	1027 VIA MIRALESTE	1.00	\$198.52	198.52
640-350-65-00	1021 VIA MIRALESTE	1.00	\$198.52	198.52
640-350-66-00	1015 VIA MIRALESTE	1.00	\$198.52	198.52
640-350-67-00	1011 VIA MIRALESTE	1.00	\$198.52	198.52
640-350-68-00	1009 VIA MIRALESTE	1.00	\$198.52	198.52
640-350-69-00	1007 VIA MIRALESTE	1.00	\$198.52	198.52
640-350-70-00	1005 VIA MIRALESTE	1.00	\$198.52	198.52
640-350-71-00	1003 VIA MIRALESTE	1.00	\$198.52	198.52
640-350-72-00	1001 VIA MIRALESTE	1.00	\$198.52	198.52
640-351-01-00	1048 VIA MIRALESTE	1.00	\$198.52	198.52
640-351-02-00	1050 VIA MIRALESTE	1.00	\$198.52	198.52
640-351-03-00	1052 VIA MIRALESTE	1.00	\$198.52	198.52
640-351-04-00	1056 VIA MIRALESTE	1.00	\$198.52	198.52
640-351-05-00	1058 VIA MIRALESTE	1.00	\$198.52	198.52
640-351-06-00	1060 VIA MIRALESTE	1.00	\$198.52	198.52
640-351-07-00	1062 VIA MIRALESTE	1.00	\$198.52	198.52
640-351-08-00	1064 VIA MIRALESTE	1.00	\$198.52	198.52
640-351-09-00	1068 VIA MIRALESTE	1.00	\$198.52	198.52
640-351-10-00	1070 VIA MIRALESTE	1.00	\$198.52	198.52
640-351-11-00	1072 VIA MIRALESTE	1.00	\$198.52	198.52
640-351-12-00	1076 VIA MIRALESTE	1.00	\$198.52	198.52
640-351-13-00	1080 VIA MIRALESTE	1.00	\$198.52	198.52
640-351-14-00	1082 VIA MIRALESTE	1.00	\$198.52	198.52
640-351-15-00	1086 VIA MIRALESTE	1.00	\$198.52	198.52

APN	SITUS ADDRESS	EDU	APPLIED RATE	CHARGE
640-351-16-00	1090 VIA MIRALESTE	1.00	\$198.52	198.52
640-351-17-00	1094 VIA MIRALESTE	1.00	\$198.52	198.52
640-351-18-00	1098 VIA MIRALESTE	1.00	\$198.52	198.52
640-351-19-00	1099 VIA MIRALESTE	1.00	\$198.52	198.52
640-351-20-00	1097 VIA MIRALESTE	1.00	\$198.52	198.52
640-351-21-00	1093 VIA MIRALESTE	1.00	\$198.52	198.52
640-351-22-00	1089 VIA MIRALESTE	1.00	\$198.52	198.52
640-351-23-00	1085 VIA MIRALESTE	1.00	\$198.52	198.52
640-351-24-00	1081 VIA MIRALESTE	1.00	\$198.52	198.52
640-351-25-00	1075 VIA MIRALESTE	1.00	\$198.52	198.52
640-351-26-00	1067 VIA MIRALESTE	1.00	\$198.52	198.52
640-351-27-00	1061 VIA MIRALESTE	1.00	\$198.52	198.52
640-351-28-00	1059 VIA MIRALESTE	1.00	\$198.52	198.52
640-351-29-00	1057 VIA MIRALESTE	1.00	\$198.52	198.52
640-351-30-00	1053 VIA MIRALESTE	1.00	\$198.52	198.52
640-351-31-00	1051 VIA MIRALESTE	1.00	\$198.52	198.52
640-351-32-00	1055 CAMINO CALABAZO	1.00	\$198.52	198.52
640-351-33-00	1051 CAMINO CALABAZO	1.00	\$198.52	198.52
640-351-34-00	1047 CAMINO CALABAZO	1.00	\$198.52	198.52
640-351-35-00	1043 CAMINO CALABAZO	1.00	\$198.52	198.52
640-351-36-00	1041 CAMINO CALABAZO	1.00	\$198.52	198.52
640-351-37-00	1039 CAMINO CALABAZO	1.00	\$198.52	198.52
640-351-38-00	1035 CAMINO CALABAZO	1.00	\$198.52	198.52
640-351-39-00	1031 CAMINO CALABAZO	1.00	\$198.52	198.52
640-351-40-00	1027 CAMINO CALABAZO	1.00	\$198.52	198.52
640-351-41-00	1023 CAMINO CALABAZO	1.00	\$198.52	198.52
640-351-42-00	1019 CAMINO CALABAZO	1.00	\$198.52	198.52
640-351-43-00	1017 CAMINO CALABAZO	1.00	\$198.52	198.52
640-351-44-00	1013 CAMINO CALABAZO	1.00	\$198.52	198.52
640-351-45-00	1009 CAMINO CALABAZO	1.00	\$198.52	198.52
640-351-46-00	1005 CAMINO CALABAZO	1.00	\$198.52	198.52
640-351-47-00	1001 CAMINO CALABAZO	1.00	\$198.52	198.52
640-351-48-00	1002 CAMINO CALABAZO	1.00	\$198.52	198.52
640-351-49-00	1006 CAMINO CALABAZO	1.00	\$198.52	198.52
640-351-50-00	1012 CAMINO CALABAZO	1.00	\$198.52	198.52
640-351-51-00	1018 CAMINO CALABAZO	1.00	\$198.52	198.52
640-351-52-00	1022 CAMINO CALABAZO	1.00	\$198.52	198.52
640-351-53-00	1026 CAMINO CALABAZO	1.00	\$198.52	198.52
640-351-54-00	1175 PLAZA AMPARADA	1.00	\$198.52	198.52
640-351-55-00	1181 PLAZA AMPARADA	1.00	\$198.52	198.52
640-351-56-00	1185 PLAZA AMPARADA	1.00	\$198.52	198.52
640-351-57-00	1184 PLAZA AMPARADA	1.00	\$198.52	198.52
640-351-58-00	1180 PLAZA AMPARADA	1.00	\$198.52	198.52
640-351-59-00	1176 PLAZA AMPARADA	1.00	\$198.52	198.52
640-351-60-00	1172 PLAZA AMPARADA	1.00	\$198.52	198.52
640-351-61-00	1168 PLAZA AMPARADA	1.00	\$198.52	198.52
640-351-62-00	1164 PLAZA AMPARADA	1.00	\$198.52	198.52
640-351-63-00	1160 PLAZA AMPARADA	1.00	\$198.52	198.52
640-351-64-00	1030 CAMINO CALABAZO	1.00	\$198.52	198.52
640-351-65-00	1032 CAMINO CALABAZO	1.00	\$198.52	198.52
640-351-66-00	1036 CAMINO CALABAZO	1.00	\$198.52	198.52
640-351-67-00	1151 VIA MONEDA	1.00	\$198.52	198.52
640-351-68-00	1155 VIA MONEDA	1.00	\$198.52	198.52
640-351-69-00	1159 VIA MONEDA	1.00	\$198.52	198.52
640-351-70-00	1163 VIA MONADA	1.00	\$198.52	198.52
640-351-71-00	1167 VIA MONADA	1.00	\$198.52	198.52
640-351-72-00	1171 VIA MONEDA	1.00	\$198.52	198.52
640-351-73-00	1175 VIA MONEDA	1.00	\$198.52	198.52
640-351-74-00	1179 VIA MONADA	1.00	\$198.52	198.52
640-351-75-00	1181 VIA MONADA	1.00	\$198.52	198.52



APN	SITUS ADDRESS	EDU	APPLIED RATE	CHARGE
640-351-76-00	1178 VIA MONADA	1.00	\$198.52	198.52
640-351-77-00	1172 VIA MONEDA	1.00	\$198.52	198.52
640-351-78-00	1166 VIA MONADA	1.00	\$198.52	198.52
640-351-79-00	1162 VIA MONADA	1.00	\$198.52	198.52
640-351-80-00	1062 CAMINO CALABAZO	1.00	\$198.52	198.52
640-351-81-00	1066 CAMINO CALABAZO	1.00	\$198.52	198.52
640-351-82-00	1065 CAMINO CALABAZO	1.00	\$198.52	198.52
640-351-83-00	1061 CAMINO CALABAZO	1.00	\$198.52	198.52
640-351-84-00	1047 VIA MIRALESTE	1.00	\$198.52	198.52
640-360-01-00	926 PASEO ENTRADA	1.00	\$198.52	198.52
640-360-02-00	930 PASEO ENTRADA	1.00	\$198.52	198.52
640-360-03-00	934 PASEO ENTRADA	1.00	\$198.52	198.52
640-360-04-00	938 PASEO ENTRADA	1.00	\$198.52	198.52
640-360-05-00	942 PASEO ENTRADA	1.00	\$198.52	198.52
640-360-06-00	946 PASEO ENTRADA	1.00	\$198.52	198.52
640-360-07-00	949 PASEO LA CRESTA	1.00	\$198.52	198.52
640-360-08-00	945 PASEO LA CRESTA	1.00	\$198.52	198.52
640-360-09-00	941 PASEO LA CRESTA	1.00	\$198.52	198.52
640-360-10-00	937 PASEO LA CRESTA	1.00	\$198.52	198.52
640-360-11-00	933 PASEO LA CRESTA	1.00	\$198.52	198.52
640-360-12-00	929 PASEO LA CRESTA	1.00	\$198.52	198.52
640-360-13-00	925 PASEO LA CRESTA	1.00	\$198.52	198.52
640-360-14-00	924 PASEO LA CRESTA	1.00	\$198.52	198.52
640-360-15-00	928 PASEO LA CRESTA	1.00	\$198.52	198.52
640-360-16-00	932 PASEO LA CRESTA	1.00	\$198.52	198.52
640-360-17-00	936 PASEO LA CRESTA	1.00	\$198.52	198.52
640-360-18-00	940 PASEO LA CRESTA	1.00	\$198.52	198.52
640-360-19-00	944 PASEO LA CRESTA	1.00	\$198.52	198.52
640-360-20-00	946 PASEO LA CRESTA	1.00	\$198.52	198.52
640-360-21-00	948 PASEO LA CRESTA	1.00	\$198.52	198.52
640-370-01-00	1106 PASEO MARGUERITA	1.00	\$198.52	198.52
640-370-02-00	1104 PASEO MARGUERITA	1.00	\$198.52	198.52
640-370-03-00	1102 PASEO MARGUERITA	1.00	\$198.52	198.52
640-370-04-00	1099 PASEO MARGUERITA	1.00	\$198.52	198.52
640-370-05-00	1101 PASEO MARGUERITA	1.00	\$198.52	198.52
640-370-06-00	1103 PASEO MARGUERITA	1.00	\$198.52	198.52
640-370-07-00	1105 PASEO MARGUERITA	1.00	\$198.52	198.52
640-370-08-00	1107 PASEO MARGUERITA	1.00	\$198.52	198.52
640-370-09-00	1109 PASEO MARGUERITA	1.00	\$198.52	198.52
640-370-10-00	1111 PASEO MARGUERITA	1.00	\$198.52	198.52
640-370-11-00	1101 PASEO LADERA	1.79	\$198.52	355.34
640-380-01-00	969 VIA SINUOSO	1.00	\$198.52	198.52
640-380-02-00	973 VIA SINUOSO	1.00	\$198.52	198.52
640-380-03-00	977 VIA SINUOSO	1.00	\$198.52	198.52
640-380-04-00	981 VIA SINUOSO	1.00	\$198.52	198.52
640-380-05-00	985 VIA SINUOSO	1.00	\$198.52	198.52
640-380-06-00	989 VIA SINUOSO	1.00	\$198.52	198.52
640-380-07-00	993 VIA SINUOSO	1.00	\$198.52	198.52
640-380-08-00	997 VIA SINUOSO	1.00	\$198.52	198.52
640-380-09-00	1001 VIA SINUOSO	1.00	\$198.52	198.52
640-380-10-00	1005 VIA SINUOSO	1.00	\$198.52	198.52
640-380-11-00	1009 VIA SINUOSO	1.00	\$198.52	198.52
640-380-12-00	1011 VIA SINUOSO	1.00	\$198.52	198.52
640-380-13-00	1013 VIA SINUOSO	1.00	\$198.52	198.52
640-380-14-00	1015 VIA SINUOSO	1.00	\$198.52	198.52
640-380-15-00	1017 VIA SINUOSO	1.00	\$198.52	198.52
640-380-16-00	1021 VIA SINUOSO	1.00	\$198.52	198.52
640-380-17-00	1014 CAMINO MIEL	1.00	\$198.52	198.52
640-380-18-00	1010 CAMINO MIEL	1.00	\$198.52	198.52
640-380-19-00	1006 CAMINO MIEL	1.00	\$198.52	198.52

APN	SITUS ADDRESS	EDU	APPLIED RATE	CHARGE
640-380-20-00	1002 CAMINO MIEL	1.00	\$198.52	198.52
640-380-21-00	964 CORDOVA DR	1.00	\$198.52	198.52
640-380-22-00	960 CORDOVA DR	1.00	\$198.52	198.52
640-380-23-00	956 CORDOVA DR	1.00	\$198.52	198.52
640-380-24-00	952 CORDOVA DR	1.00	\$198.52	198.52
640-380-25-00	961 CORDOVA DR	1.00	\$198.52	198.52
640-380-26-00	965 CORDOVA DR	1.00	\$198.52	198.52
640-380-27-00	969 CORDOVA DR	1.00	\$198.52	198.52
640-380-28-00	973 CORDOVA DR	1.00	\$198.52	198.52
640-380-29-00	977 CORDOVA DR	1.00	\$198.52	198.52
640-380-30-00	981 CORDOVA DR	1.00	\$198.52	198.52
640-380-31-00	985 CORDOVA DR	1.00	\$198.52	198.52
640-380-32-00	989 CORDOVA DR	1.00	\$198.52	198.52
640-380-33-00	993 CORDOVA DR	1.00	\$198.52	198.52
640-380-34-00	997 CORDOVA DR	1.00	\$198.52	198.52
640-380-35-00	1002 DORADO WAY	1.00	\$198.52	198.52
640-380-36-00	1006 DORADO WAY	1.00	\$198.52	198.52
640-380-37-00	1010 DORADO WAY	1.00	\$198.52	198.52
640-380-38-00	1014 DORADO WAY	1.00	\$198.52	198.52
640-380-39-00	1018 DORADO WAY	1.00	\$198.52	198.52
640-380-40-00	1015 CAMINO MIEL	1.00	\$198.52	198.52
640-380-41-00	1011 CAMINO MIEL	1.00	\$198.52	198.52
640-380-42-00	1007 CAMINO MIEL	1.00	\$198.52	198.52
640-380-43-00	1003 CAMINO MIEL	1.00	\$198.52	198.52
640-380-44-00	1001 CAMINO MIEL	1.00	\$198.52	198.52
640-380-45-00	1020 VIA SINUOSO	1.00	\$198.52	198.52
640-380-46-00	1012 VIA SINUOSO	1.00	\$198.52	198.52
640-380-47-00	1008 VIA SINUOSO	1.00	\$198.52	198.52
640-380-48-00	1004 VIA SINUOSO	1.00	\$198.52	198.52
640-380-50-00	996 VIA SINUOSO	1.00	\$198.52	198.52
640-380-51-00	1009 PLAZA SINUOSO	1.00	\$198.52	198.52
640-380-52-00	1011 PLAZA SINUOSO	1.00	\$198.52	198.52
640-380-53-00	1015 PLAZA SINUOSO	1.00	\$198.52	198.52
640-380-54-00	1016 PLAZA SINUOSO	1.00	\$198.52	198.52
640-380-55-00	1012 PLAZA SINUOSO	1.00	\$198.52	198.52
640-380-56-00	1010 PLAZA SINUOSO	1.00	\$198.52	198.52
640-380-57-00	1008 PLAZA SINUOSO	1.00	\$198.52	198.52
640-381-01-00	1023 VIA SINUOSO	1.00	\$198.52	198.52
640-381-02-00	1025 VIA SINUOSO	1.00	\$198.52	198.52
640-380-49-00	1000 VIA SINUOSO	1.00	\$198.52	198.52
640-381-03-00	1027 VIA SINUOSO	1.00	\$198.52	198.52
640-381-05-00	1026 CAMINO MIEL	1.00	\$198.52	198.52
640-381-06-00	1022 CAMINO MIEL	1.00	\$198.52	198.52
640-381-07-00	1018 CAMINO MIEL	1.00	\$198.52	198.52
640-381-08-00	1022 DORADO WAY	1.00	\$198.52	198.52
640-381-09-00	1026 DORADO WAY	1.00	\$198.52	198.52
640-381-10-00	1030 DORADO WAY	1.00	\$198.52	198.52
640-381-11-00	1034 DORADO WAY	1.00	\$198.52	198.52
640-381-12-00	1038 DORADO WAY	1.00	\$198.52	198.52
640-381-13-00	1042 DORADO WAY	1.00	\$198.52	198.52
640-381-14-00	1043 CAMINO MIEL	1.00	\$198.52	198.52
640-381-15-00	1039 CAMINO MIEL	1.00	\$198.52	198.52
640-381-16-00	1035 CAMINO MIEL	1.00	\$198.52	198.52
640-381-17-00	1031 CAMINO MIEL	1.00	\$198.52	198.52
640-381-18-00	1027 CAMINO MIEL	1.00	\$198.52	198.52
640-381-19-00	1023 CAMINO MIEL	1.00	\$198.52	198.52
640-381-20-00	1019 CAMINO MIEL	1.00	\$198.52	198.52
640-381-21-00	1057 DORADO WAY	1.00	\$198.52	198.52
640-381-22-00	1053 DORADO CT	1.00	\$198.52	198.52
640-381-23-00	1049 DORADO WAY	1.00	\$198.52	198.52

APN	SITUS ADDRESS	EDU	APPLIED RATE	CHARGE
640-381-24-00	1045 DORADO WAY	1.00	\$198.52	198.52
640-381-25-00	1041 DORADO WAY	1.00	\$198.52	198.52
640-381-26-00	1037 DORADO WAY	1.00	\$198.52	198.52
640-381-27-00	1033 DORADO WAY	1.00	\$198.52	198.52
640-381-28-00	1021 J ST EAST	1.00	\$198.52	198.52
640-381-29-00	1025 J ST EAST	1.00	\$198.52	198.52
640-381-30-00	1029 J ST EAST	1.00	\$198.52	198.52
640-381-31-00	1033 J ST EAST	1.00	\$198.52	198.52
640-381-32-00	1037 J ST EAST	1.00	\$198.52	198.52
640-381-33-00	1041 J ST EAST	1.00	\$198.52	198.52
640-381-34-00	1045 J ST EAST	1.00	\$198.52	198.52
640-381-39-00	1048 J ST EAST	1.00	\$198.52	198.52
640-381-40-00	1052 J ST EAST	1.00	\$198.52	198.52
640-381-41-00	1054 J ST EAST	1.00	\$198.52	198.52
640-381-42-00	1056 J ST EAST	1.00	\$198.52	198.52
640-381-43-00	1058 J ST EAST	1.00	\$198.52	198.52
640-381-44-00	1060 J ST EAST	1.00	\$198.52	198.52
640-381-45-00	1097 J ST EAST	1.00	\$198.52	198.52
640-381-46-00	1093 J ST EAST	1.00	\$198.52	198.52
640-381-47-00	1089 J ST EAST	1.00	\$198.52	198.52
640-381-51-00	1065 J ST EAST	1.00	\$198.52	198.52
640-381-52-00	1061 J ST EAST	1.00	\$198.52	198.52
640-381-53-00	1068 CAMINO MIEL	1.00	\$198.52	198.52
640-381-54-00	1064 CAMINO MIEL	1.00	\$198.52	198.52
640-381-55-00	1060 CAMINO MIEL	1.00	\$198.52	198.52
640-381-56-00	1056 CAMINO MIEL	1.00	\$198.52	198.52
640-381-57-00	1052 CAMINO MIEL	1.00	\$198.52	198.52
640-381-58-00	1048 CAMINO MIEL	1.00	\$198.52	198.52
640-381-59-00	1044 CAMINO MIEL	1.00	\$198.52	198.52
640-381-60-00	1064 GRANADA WAY	1.00	\$198.52	198.52
640-381-61-00	1068 GRANADA WAY	1.00	\$198.52	198.52
640-381-62-00	1072 GRANADA WAY	1.00	\$198.52	198.52
640-381-63-00	1076 GRANADA WAY	1.00	\$198.52	198.52
640-381-64-00	1045 VIA SINUOSO	1.00	\$198.52	198.52
640-381-65-00	1049 VIA SINUOSO	1.00	\$198.52	198.52
640-381-66-00	1053 VIA SINUOSO	1.00	\$198.52	198.52
640-381-67-00	1057 VIA SINUOSO	1.00	\$198.52	198.52
640-381-68-00	1061 VIA SINUOSO	1.00	\$198.52	198.52
640-381-69-00	1060 VIA SINUOSO	1.00	\$198.52	198.52
640-381-70-00	1056 VIA SINUOSO	1.00	\$198.52	198.52
640-381-71-00	1052 VIA SINUOSO	1.00	\$198.52	198.52
640-381-72-00	1048 VIA SINUOSO	1.00	\$198.52	198.52
640-381-73-00	1044 VIA SINUOSO	1.00	\$198.52	198.52
640-381-74-00	1040 VIA SINUOSO	1.00	\$198.52	198.52
640-381-75-00	1036 VIA SINUOSO	1.00	\$198.52	198.52
640-381-76-00	1032 VIA SINUOSO	1.00	\$198.52	198.52
640-381-77-00	1028 VIA SINUOSO	1.00	\$198.52	198.52
640-381-78-00	1024 VIA SINUOSO	1.00	\$198.52	198.52
640-381-79-00	1049 J ST EAST	1.00	\$198.52	198.52
640-381-80-00	1053 J ST EAST	1.00	\$198.52	198.52
640-381-81-00	1065 CAMINO MIEL	1.00	\$198.52	198.52
640-381-82-00	1069 CAMINO MIEL	1.00	\$198.52	198.52
640-381-83-00	1085 J ST EAST	1.00	\$198.52	198.52
640-381-84-00	1081 J ST EAST	1.00	\$198.52	198.52
640-381-85-00	1077 J ST	1.00	\$198.52	198.52
640-390-01-00	1198 CALLE CANDELERO	1.00	\$198.52	198.52
640-390-02-00	1194 CALLE CANDELERO	1.00	\$198.52	198.52
640-390-03-00	1190 CALLE CANDELERO	1.00	\$198.52	198.52
640-390-04-00	1186 CALLE CANDELERO	1.00	\$198.52	198.52
640-390-05-00	1182 CALLE CANDELERO	1.00	\$198.52	198.52

APN	SITUS ADDRESS	EDU	APPLIED RATE	CHARGE
640-390-06-00	1178 CALLE CANDELERO	1.00	\$198.52	198.52
640-390-07-00	1174 CALLE CANDELERO	1.00	\$198.52	198.52
640-390-08-00	1170 CALLE CANDELERO	1.00	\$198.52	198.52
640-390-09-00	1199 CORTE DE CERA	1.00	\$198.52	198.52
640-390-10-00	1195 CORTE DE CERA	1.00	\$198.52	198.52
640-390-11-00	1191 CORTE DE CERA	1.00	\$198.52	198.52
640-390-12-00	1187 CORTE DE CERA	1.00	\$198.52	198.52
640-390-13-00	1183 CORTE DE CERA	1.00	\$198.52	198.52
640-390-14-00	1179 CORTE DE CERA	1.00	\$198.52	198.52
640-390-15-00	1175 CORTE DE CERA	1.00	\$198.52	198.52
640-390-16-00	1171 CORTE DE CERA	1.00	\$198.52	198.52
640-390-17-00	1167 CORTE DE CERA	1.00	\$198.52	198.52
640-390-18-00	1172 CORTE DE CERA	1.00	\$198.52	198.52
640-390-19-00	1178 CORTE DE CERA	1.00	\$198.52	198.52
640-390-20-00	1198 CORTE DE CERA	1.00	\$198.52	198.52
640-391-01-00	1050 PLAZA ELENA	1.00	\$198.52	198.52
640-391-02-00	1046 PLAZA ELENA	1.00	\$198.52	198.52
640-391-03-00	1042 PLAZA ELENA	1.00	\$198.52	198.52
640-391-04-00	1043 PLAZA ELENA	1.00	\$198.52	198.52
640-391-05-00	1047 PLAZA ELENA	1.00	\$198.52	198.52
640-391-06-00	1051 PLAZA ELENA	1.00	\$198.52	198.52
640-391-07-00	1175 VIA ESCALANTE	1.00	\$198.52	198.52
640-391-08-00	1179 VIA ESCALANTE	1.00	\$198.52	198.52
640-391-09-00	1185 VIA ESCALANTE	1.00	\$198.52	198.52
640-391-10-00	1199 VIA ESCALANTE	1.00	\$198.52	198.52
640-391-11-00	1203 VIA ESCALANTE	1.00	\$198.52	198.52
640-391-12-00	1205 VIA ESCALANTE	1.00	\$198.52	198.52
640-391-13-00	1209 VIA ESCALANTE	1.00	\$198.52	198.52
640-391-14-00	1211 VIA ESCALANTE	1.00	\$198.52	198.52
640-391-15-00	1213 VIA ESCALANTE	1.00	\$198.52	198.52
640-391-16-00	1217 VIA ESCALANTE	1.00	\$198.52	198.52
640-391-17-00	1008 PLAZA GARDENIA	1.00	\$198.52	198.52
640-391-18-00	1004 PLAZA GARDENIA	1.00	\$198.52	198.52
640-391-19-00	1000 PLAZA GARDENIA	1.00	\$198.52	198.52
640-391-20-00	1003 PLAZA GARDENIA	1.00	\$198.52	198.52
640-391-21-00	1007 PLAZA GARDENIA	1.00	\$198.52	198.52
640-391-22-00	1230 VIA ESCALANTE	1.00	\$198.52	198.52
640-391-23-00	1226 VIA ESCALANTE	1.00	\$198.52	198.52
640-391-24-00	1222 VIA ESCALANTE	1.00	\$198.52	198.52
640-391-25-00	1218 VIA ESCALANTE	1.00	\$198.52	198.52
640-391-26-00	1214 VIA ESCALANTE	1.00	\$198.52	198.52
640-391-27-00	1210 VIA ESCALANTE	1.00	\$198.52	198.52
640-391-28-00	1206 VIA ESCALANTE	1.00	\$198.52	198.52
640-391-29-00	1202 VIA ESCALANTE	1.00	\$198.52	198.52
640-391-30-00	1198 VIA ESCALANTE	1.00	\$198.52	198.52
640-391-31-00	1194 VIA ESCALANTE	1.00	\$198.52	198.52
640-391-32-00	1190 VIA ESCALANTE	1.00	\$198.52	198.52
640-391-33-00	1186 VIA ESCALANTE	1.00	\$198.52	198.52
640-391-34-00	1182 VIA ESCALANTE	1.00	\$198.52	198.52
640-391-35-00	1178 VIA ESCALANTE	1.00	\$198.52	198.52
640-391-36-00	1174 VIA ESCALANTE	1.00	\$198.52	198.52
640-391-37-00	1170 VIA ESCALANTE	1.00	\$198.52	198.52
640-391-38-00	1166 VIA ESCALANTE	1.00	\$198.52	198.52
640-391-39-00	1162 VIA ESCALANTE	1.00	\$198.52	198.52
640-391-40-00	1158 VIA ESCALANTE	1.00	\$198.52	198.52
640-391-41-00	1154 VIA ESCALANTE	1.00	\$198.52	198.52
640-391-42-00	1150 VIA ESCALANTE	1.00	\$198.52	198.52
640-392-01-00	1010 PLAZA VISTA MAR	1.00	\$198.52	198.52
640-392-02-00	1008 PLAZA VISTA MAR	1.00	\$198.52	198.52
640-392-03-00	1006 PLAZA VISTA MAR	1.00	\$198.52	198.52

APN	SITUS ADDRESS	EDU	APPLIED RATE	CHARGE
640-392-04-00	1002 PLAZA VISTA MAR	1.00	\$198.52	198.52
640-392-05-00	1001 PLAZA VISTA MAR	1.00	\$198.52	198.52
640-392-06-00	1005 PLAZA VISTA MAR	1.00	\$198.52	198.52
640-392-07-00	1245 VIA ESCALANTE	1.00	\$198.52	198.52
640-392-08-00	1249 VIA ESCALANTE	1.00	\$198.52	198.52
640-392-09-00	1253 VIA ESCALANTE	1.00	\$198.52	198.52
640-392-10-00	1257 VIA ESCALANTE	1.00	\$198.52	198.52
640-392-11-00	1261 VIA ESCALANTE	1.00	\$198.52	198.52
640-392-12-00	1008 PLAZA ESCALANTE	1.00	\$198.52	198.52
640-392-13-00	1004 PLAZA ESCALANTE	1.00	\$198.52	198.52
640-392-14-00	1000 PLAZA ESCALANTE	1.00	\$198.52	198.52
640-392-15-00	1001 PLAZA ESCALANTE	1.00	\$198.52	198.52
640-392-16-00	1005 PLAZA ESCALANTE	1.00	\$198.52	198.52
640-392-17-00	1271 VIA ESCALANTE	1.00	\$198.52	198.52
640-392-18-00	1275 VIA ESCALANTE	1.00	\$198.52	198.52
640-392-19-00	1279 VIA ESCALANTE	1.00	\$198.52	198.52
640-392-20-00	1321 J ST EAST	1.00	\$198.52	198.52
640-392-21-00	1325 J ST EAST	1.00	\$198.52	198.52
640-392-22-00	1329 J ST EAST	1.00	\$198.52	198.52
640-392-23-00	1333 J ST EAST	1.00	\$198.52	198.52
640-392-24-00	1337 J ST EAST	1.00	\$198.52	198.52
640-392-25-00	1341 J ST EAST	1.00	\$198.52	198.52
640-392-26-00	1345 J ST EAST	1.00	\$198.52	198.52
640-392-27-00	1349 J ST EAST	1.00	\$198.52	198.52
640-392-28-00	1350 J ST EAST	1.00	\$198.52	198.52
640-392-29-00	1346 J ST EAST	1.00	\$198.52	198.52
640-392-30-00	1342 J ST EAST	1.00	\$198.52	198.52
640-392-31-00	1007 PLAZA ULTIMA	1.00	\$198.52	198.52
640-392-32-00	1011 PLAZA ULTIMA	1.00	\$198.52	198.52
640-392-33-00	1013 PLAZA ULTIMA	1.00	\$198.52	198.52
640-392-34-00	1014 PLAZA ULTIMA	1.00	\$198.52	198.52
640-392-35-00	1012 PLAZA ULTIMA	1.00	\$198.52	198.52
640-392-36-00	1008 PLAZA ULTIMA	1.00	\$198.52	198.52
640-392-37-00	1328 J ST EAST	1.00	\$198.52	198.52
640-392-38-00	1322 J ST EAST	1.00	\$198.52	198.52
640-392-39-00	1318 J ST EAST	1.00	\$198.52	198.52
640-381-04-00	1030 CAMINO MIEL	1.00	\$198.52	198.52
640-392-40-00	1314 J ST EAST	1.00	\$198.52	198.52
640-392-41-00	1310 J ST EAST	1.00	\$198.52	198.52
640-392-42-00	1306 J ST EAST	1.00	\$198.52	198.52
640-392-43-00	1307 VAQUERO CT EAST	1.00	\$198.52	198.52
640-392-44-00	1311 VAQUERO CT EAST	1.00	\$198.52	198.52
640-392-45-00	1315 VAQUERO CT EAST	1.00	\$198.52	198.52
640-392-46-00	1317 VAQUERO CT EAST	1.00	\$198.52	198.52
640-392-47-00	1321 VAQUERO CT EAST	1.00	\$198.52	198.52
640-392-48-00	1325 VAQUERO CT EAST	1.00	\$198.52	198.52
640-392-49-00	1324 VAQUERO CT EAST	1.00	\$198.52	198.52
640-392-50-00	1320 VAQUERO CT EAST	1.00	\$198.52	198.52
640-392-51-00	1316 VAQUERO CT EAST	1.00	\$198.52	198.52
640-392-52-00	1312 VAQUERO CT EAST	1.00	\$198.52	198.52
640-392-53-00	1308 VAQUERO CT EAST	1.00	\$198.52	198.52
640-392-54-00	1304 VAQUERO CT EAST	1.00	\$198.52	198.52
640-392-55-00	1300 VAQUERO CT EAST	1.00	\$198.52	198.52
640-392-56-00	1274 VAQUERO CT WEST	1.00	\$198.52	198.52
640-392-57-00	1270 VAQUERO CT WEST	1.00	\$198.52	198.52
640-392-58-00	1266 VAQUERO CT WEST	1.00	\$198.52	198.52
640-392-59-00	1262 VAQUERO CT WEST	1.00	\$198.52	198.52
640-392-60-00	1258 VAQUERO CT WEST	1.00	\$198.52	198.52
640-392-61-00	1254 VAQUERO CT WEST	1.00	\$198.52	198.52
640-392-62-00	1255 VAQUERO CT WEST	1.00	\$198.52	198.52

APN	SITUS ADDRESS	EDU	APPLIED RATE	CHARGE
640-392-63-00	1259 VAQUERO CT WEST	1.00	\$198.52	198.52
640-392-64-00	1263 VAQUERO CT WEST	1.00	\$198.52	198.52
640-392-65-00	1267 VAQUERO CT WEST	1.00	\$198.52	198.52
640-392-66-00	1271 VAQUERO CT WEST	1.00	\$198.52	198.52
640-392-67-00	1275 VAQUERO CT WEST	1.00	\$198.52	198.52
640-392-68-00	1279 VAQUERO CT WEST	1.00	\$198.52	198.52
640-392-69-00	1305 J ST EAST	1.00	\$198.52	198.52
640-392-70-00	1309 J ST EAST	1.00	\$198.52	198.52
640-392-71-00	1270 VIA ESCALANTE	1.00	\$198.52	198.52
640-392-72-00	1266 VIA ESCALANTE	1.00	\$198.52	198.52
640-392-73-00	1262 VIA ESCALANTE	1.00	\$198.52	198.52
640-392-74-00	1256 VIA ESCALANTE	1.00	\$198.52	198.52
640-392-75-00	1254 VIA ESCALANTE	1.00	\$198.52	198.52
640-392-76-00	1250 VIA ESCALANTE	1.00	\$198.52	198.52
640-392-77-00	1246 VIA ESCALANTE	1.00	\$198.52	198.52
640-392-78-00	1242 VIA ESCALANTE	1.00	\$198.52	198.52
640-392-79-00	1238 VIA ESCALANTE	1.00	\$198.52	198.52
640-392-80-00	1234 VIA ESCALANTE	1.00	\$198.52	198.52
640-400-01-00	937 VIA TERCINA	0.80	\$198.52	158.80
640-400-02-00	941 VIA TERCINA	0.80	\$198.52	158.80
640-400-03-00	945 VIA TERCINA	0.80	\$198.52	158.80
640-400-04-00	949 VIA TERCINA	0.80	\$198.52	158.80
640-400-05-00	953 VIA TERCINA	0.80	\$198.52	158.80
640-400-06-00	957 VIA TERCINA	0.80	\$198.52	158.80
640-400-07-00	961 VIA TERCINA	0.80	\$198.52	158.80
640-400-08-00	965 VIA TERCINA	0.80	\$198.52	158.80
640-400-09-00	969 VIA TERCINA	0.80	\$198.52	158.80
640-400-10-00	973 VIA TERCINA	0.80	\$198.52	158.80
640-400-11-00	1172 CALLE DE DAMASCO	0.80	\$198.52	158.80
640-400-12-00	1168 CALLE DE DAMASCO	0.80	\$198.52	158.80
640-400-13-00	1164 CALLE DE DAMASCO	0.80	\$198.52	158.80
640-400-14-00	1160 CALLE DE DAMASCO	0.80	\$198.52	158.80
640-400-15-00	1156 CALLE DE DAMASCO	0.80	\$198.52	158.80
640-400-16-00	1152 CALLE DE DAMASCO	0.80	\$198.52	158.80
640-400-17-00	1148 CALLE DE DAMASCO	0.80	\$198.52	158.80
640-400-18-00	1144 CALLE DE DAMASCO	0.80	\$198.52	158.80
640-400-19-00	1140 CALLE DE DAMASCO	0.80	\$198.52	158.80
640-400-20-00	1136 CALLE DE DAMASCO	0.80	\$198.52	158.80
640-400-21-00	1132 CALLE DE DAMASCO	0.80	\$198.52	158.80
640-400-22-00	1128 CALLE DE DAMASCO	0.80	\$198.52	158.80
640-400-23-00	1122 CALLE DE DAMASCO	0.80	\$198.52	158.80
640-400-24-00	1118 CALLE DE DAMASCO	0.80	\$198.52	158.80
640-400-25-00	1114 CALLE DE DAMASCO	0.80	\$198.52	158.80
640-400-26-00	1110 CALLE DE DAMASCO	0.80	\$198.52	158.80
640-400-27-00	1106 CALLE DE DAMASCO	0.80	\$198.52	158.80
640-400-28-00	1102 CALLE DE DAMASCO	0.80	\$198.52	158.80
640-400-29-00	936 VIA VERDE	0.80	\$198.52	158.80
640-400-30-00	932 VIA VERDE	0.80	\$198.52	158.80
640-400-31-00	928 VIA VERDE	0.80	\$198.52	158.80
640-400-32-00	924 VIA VERDE	0.80	\$198.52	158.80
640-400-33-00	920 VIA VERDE	0.80	\$198.52	158.80
640-400-34-00	916 VIA VERDE	0.80	\$198.52	158.80
640-400-35-00	912 VIA VERDE	0.80	\$198.52	158.80
640-400-36-00	908 VIA VERDE	0.80	\$198.52	158.80
640-400-37-00	904 VIA VERDE	0.80	\$198.52	158.80
640-400-38-00	900 VIA VERDE	0.80	\$198.52	158.80
640-400-39-00	1101 CALLE DULCE	0.80	\$198.52	158.80
640-400-40-00	1105 CALLE DULCE	0.80	\$198.52	158.80
640-400-41-00	1109 CALLE DULCE	0.80	\$198.52	158.80
640-400-42-00	1113 CALLE DULCE	0.80	\$198.52	158.80



APN	SITUS ADDRESS	EDU	APPLIED RATE	CHARGE
640-400-43-00	1117 CALLE DULCE	0.80	\$198.52	158.80
640-400-44-00	1121 CALLE DULCE	0.80	\$198.52	158.80
640-400-45-00	1125 CALLE DULCE	0.80	\$198.52	158.80
640-400-46-00	1129 CALLE DULCE	0.80	\$198.52	158.80
640-400-47-00	1133 CALLE DULCE	0.80	\$198.52	158.80
640-400-48-00	1137 CALLE DULCE	0.80	\$198.52	158.80
640-400-49-00	1141 CALLE DULCE	0.80	\$198.52	158.80
640-400-50-00	1145 CALLE DULCE	0.80	\$198.52	158.80
640-400-51-00	1149 CALLE DULCE	0.80	\$198.52	158.80
640-400-52-00	1153 CALLE DULCE	0.80	\$198.52	158.80
640-400-53-00	1157 CALLE DULCE	0.80	\$198.52	158.80
640-400-54-00	1161 CALLE DULCE	0.80	\$198.52	158.80
640-400-55-00	1165 CALLE DULCE	0.80	\$198.52	158.80
640-400-56-00	1169 CALLE DULCE	0.80	\$198.52	158.80
640-400-57-00	1173 CALLE DULCE	0.80	\$198.52	158.80
640-400-58-00	1177 CALLE DULCE	0.80	\$198.52	158.80
640-400-59-00	1181 CALLE DULCE	0.80	\$198.52	158.80
640-400-60-00	1185 CALLE DULCE	0.80	\$198.52	158.80
640-400-61-00	901 VIA TERCINA	0.80	\$198.52	158.80
640-400-62-00	905 VIA TERCINA	0.80	\$198.52	158.80
640-400-63-00	909 VIA TERCINA	0.80	\$198.52	158.80
640-400-64-00	913 VIA TERCINA	0.80	\$198.52	158.80
640-400-65-00	917 VIA TERCINA	0.80	\$198.52	158.80
640-400-66-00	921 VIA TERCINA	0.80	\$198.52	158.80
640-400-67-00	925 VIA TERCINA	0.80	\$198.52	158.80
640-400-68-00	929 VIA TERCINA	0.80	\$198.52	158.80
640-401-01-00	914 VIA TERCINA	0.80	\$198.52	158.80
640-401-02-00	918 VIA TERCINA	0.80	\$198.52	158.80
640-401-03-00	922 VIA TERCINA	0.80	\$198.52	158.80
640-401-04-00	926 VIA TERCINA	0.80	\$198.52	158.80
640-401-05-00	930 VIA TERCINA	0.80	\$198.52	158.80
640-401-06-00	934 VIA TERCINA	0.80	\$198.52	158.80
640-401-07-00	938 VIA TERCINA	0.80	\$198.52	158.80
640-401-08-00	942 VIA TERCINA	0.80	\$198.52	158.80
640-401-09-00	946 VIA TERCINA	0.80	\$198.52	158.80
640-401-10-00	950 VIA TERCINA	0.80	\$198.52	158.80
640-401-11-00	1167 CALLE DE DAMASCO	0.80	\$198.52	158.80
640-401-12-00	1163 CALLE DE DAMASCO	0.80	\$198.52	158.80
640-401-13-00	1159 CALLE DE DAMASCO	0.80	\$198.52	158.80
640-401-14-00	1155 CALLE DE DAMASCO	0.80	\$198.52	158.80
640-401-15-00	939 VIA TOSCANA	0.80	\$198.52	158.80
640-401-16-00	935 VIA TOSCANA	0.80	\$198.52	158.80
640-401-17-00	931 VIA TOSCANA	0.80	\$198.52	158.80
640-401-18-00	927 VIA TOSCANA	0.80	\$198.52	158.80
640-401-19-00	923 VIA TOSCANA	0.80	\$198.52	158.80
640-401-20-00	919 VIA TOSCANA	0.80	\$198.52	158.80
640-401-21-00	1166 CALLE DULCE	0.80	\$198.52	158.80
640-401-22-00	1162 CALLE DULCE	0.80	\$198.52	158.80
640-401-23-00	1158 CALLE DULCE	0.80	\$198.52	158.80
640-401-24-00	1152 CALLE DULCE	0.80	\$198.52	158.80
640-401-25-00	1142 CALLE DULCE	0.80	\$198.52	158.80
640-401-26-00	1138 CALLE DULCE	0.80	\$198.52	158.80
640-401-27-00	920 VIA TOSCANA	0.80	\$198.52	158.80
640-401-28-00	924 VIA TOSCANA	0.80	\$198.52	158.80
640-401-29-00	930 VIA TOSCANA	0.80	\$198.52	158.80
640-401-30-00	934 VIA TOSCANA	0.80	\$198.52	158.80
640-401-31-00	1145 CALLE DE DAMASCO	0.80	\$198.52	158.80
640-401-32-00	1141 CALLE DE DAMASCO	0.80	\$198.52	158.80
640-401-33-00	1137 CALLE DE DAMASCO	0.80	\$198.52	158.80
640-401-34-00	1133 CALLE DE DAMASCO	0.80	\$198.52	158.80

APN	SITUS ADDRESS	EDU	APPLIED RATE	CHARGE
640-401-35-00	933 VIA CEDRO	0.80	\$198.52	158.80
640-401-36-00	929 VIA CEDRO	0.80	\$198.52	158.80
640-401-37-00	925 VIA CEDRO	0.80	\$198.52	158.80
640-401-38-00	921 VIA CEDRO	0.80	\$198.52	158.80
640-401-39-00	917 VIA CEDRO	0.80	\$198.52	158.80
640-401-40-00	913 VIA CEDRO	0.80	\$198.52	158.80
640-401-41-00	1118 CALLE DULCE	0.80	\$198.52	158.80
640-401-42-00	1114 CALLE DULCE	0.80	\$198.52	158.80
640-401-43-00	922 VIA CEDRO	0.80	\$198.52	158.80
640-401-44-00	926 VIA CEDRO	0.80	\$198.52	158.80
640-401-45-00	1121 CALLE DE DAMASCO	0.80	\$198.52	158.80
640-401-46-00	1117 CALLE DE DAMASCO	0.80	\$198.52	158.80
640-401-47-00	1113 CALLE DE DAMASCO	0.80	\$198.52	158.80
640-401-48-00	1109 CALLE DE DAMASCO	0.80	\$198.52	158.80
640-401-49-00	923 VIA VERDE	0.80	\$198.52	158.80
640-401-50-00	919 VIA VERDE	0.80	\$198.52	158.80
640-401-51-00	915 VIA VERDE	0.80	\$198.52	158.80
640-401-52-00	911 VIA VERDE	0.80	\$198.52	158.80
640-410-01-00	820 CAMINO DEL SOL	1.00	\$198.52	198.52
640-410-02-00	824 CAMINO DEL SOL	1.00	\$198.52	198.52
640-410-03-00	826 CAMINO DEL SOL	1.00	\$198.52	198.52
640-410-04-00	830 CAMINO DEL SOL	1.00	\$198.52	198.52
640-410-05-00	834 CAMINO DEL SOL	1.00	\$198.52	198.52
640-410-06-00	838 CAMINO DEL SOL	1.00	\$198.52	198.52
640-410-07-00	842 CAMINO DEL SOL	1.00	\$198.52	198.52
640-410-08-00	846 CAMINO DEL SOL	1.00	\$198.52	198.52
640-410-09-00	850 CAMINO DEL SOL	1.00	\$198.52	198.52
640-410-10-00	854 CAMINO DEL SOL	1.00	\$198.52	198.52
640-410-11-00	858 CAMINO DEL SOL	1.00	\$198.52	198.52
640-410-12-00	862 CAMINO DEL SOL	1.00	\$198.52	198.52
640-410-13-00	868 CAMINO DEL SOL	1.00	\$198.52	198.52
640-410-14-00	870 CAMINO DEL SOL	1.00	\$198.52	198.52
640-410-15-00	874 CAMINO DEL SOL	1.00	\$198.52	198.52
640-410-16-00	878 CAMINO DEL SOL	1.00	\$198.52	198.52
640-410-17-00	882 CAMINO DEL SOL	1.00	\$198.52	198.52
640-410-18-00	886 CAMINO DEL SOL	1.00	\$198.52	198.52
640-410-19-00	890 CAMINO DEL SOL	1.00	\$198.52	198.52
640-410-20-00	894 CAMINO DEL SOL	1.00	\$198.52	198.52
640-410-21-00	898 CAMINO DEL SOL	1.00	\$198.52	198.52
640-410-22-00	902 CAMINO DEL SOL	1.00	\$198.52	198.52
640-410-23-00	903 CAMINO DEL SOL	1.00	\$198.52	198.52
640-410-24-00	899 CAMINO DEL SOL	1.00	\$198.52	198.52
640-410-25-00	895 CAMINO DEL SOL	1.00	\$198.52	198.52
640-410-26-00	891 CAMINO DEL SOL	1.00	\$198.52	198.52
640-410-27-00	887 CAMINO DEL SOL	1.00	\$198.52	198.52
640-410-28-00	883 CAMINO DEL SOL	1.00	\$198.52	198.52
640-410-29-00	888 CAMINO LA PAZ	1.00	\$198.52	198.52
640-410-30-00	892 CAMINO LA PAZ	1.00	\$198.52	198.52
640-410-31-00	896 CAMINO LA PAZ	1.00	\$198.52	198.52
640-410-32-00	900 CAMINO LA PAZ	1.00	\$198.52	198.52
640-410-33-00	904 CAMINO LA PAZ	1.00	\$198.52	198.52
640-410-34-00	908 CAMINO LA PAZ	1.00	\$198.52	198.52
640-410-35-00	909 CAMINO LA PAZ	1.00	\$198.52	198.52
640-410-36-00	905 CAMINO LA PAZ	1.00	\$198.52	198.52
640-410-37-00	889 CAMINO LA PAZ	1.00	\$198.52	198.52
640-410-38-00	885 CAMINO LA PAZ	1.00	\$198.52	198.52
640-410-39-00	881 CAMINO LA PAZ	1.00	\$198.52	198.52
640-410-40-00	877 CAMINO LA PAZ	1.00	\$198.52	198.52
640-410-41-00	873 CAMINO LA PAZ	1.00	\$198.52	198.52
640-410-42-00	875 CAMINO DEL SOL	1.00	\$198.52	198.52



APN	SITUS ADDRESS	EDU	APPLIED RATE	CHARGE
640-410-43-00	871 CAMINO DEL SOL	1.00	\$198.52	198.52
640-410-44-00	867 CAMINO DEL SOL	1.00	\$198.52	198.52
640-410-45-00	863 CAMINO DEL SOL	1.00	\$198.52	198.52
640-410-46-00	857 CAMINO DEL SOL	1.00	\$198.52	198.52
640-410-47-00	853 CAMINO DEL SOL	1.00	\$198.52	198.52
640-410-48-00	849 CAMINO DEL SOL	1.00	\$198.52	198.52
640-410-49-00	845 CAMINO DEL SOL	1.00	\$198.52	198.52
640-410-50-00	841 CAMINO DEL SOL	1.00	\$198.52	198.52
640-410-51-00	837 CAMINO DEL SOL	1.00	\$198.52	198.52
640-411-01-00	906 CAMINO DEL SOL	1.00	\$198.52	198.52
640-411-02-00	910 CAMINO DEL SOL	1.00	\$198.52	198.52
640-411-03-00	914 CAMINO DEL SOL	1.00	\$198.52	198.52
640-411-04-00	918 CAMINO DEL SOL	1.00	\$198.52	198.52
640-411-05-00	922 CAMINO DEL SOL	1.00	\$198.52	198.52
640-411-06-00	926 CAMINO DEL SOL	1.00	\$198.52	198.52
640-411-07-00	930 CAMINO DEL SOL	1.00	\$198.52	198.52
640-411-08-00	934 CAMINO DEL SOL	1.00	\$198.52	198.52
640-411-09-00	938 CAMINO DEL SOL	1.00	\$198.52	198.52
640-411-10-00	942 CAMINO DEL SOL	1.00	\$198.52	198.52
640-411-11-00	944 CAMINO DEL SOL	1.00	\$198.52	198.52
640-411-12-00	948 CAMINO DEL SOL	1.00	\$198.52	198.52
640-411-13-00	952 CAMINO DEL SOL	1.00	\$198.52	198.52
640-411-14-00	956 CAMINO DEL SOL	1.00	\$198.52	198.52
640-411-15-00	960 CAMINO DEL SOL	1.00	\$198.52	198.52
640-411-16-00	964 CAMINO DEL SOL	1.00	\$198.52	198.52
640-411-17-00	968 CAMINO DEL SOL	1.00	\$198.52	198.52
640-411-18-00	972 CAMINO DEL SOL	1.00	\$198.52	198.52
640-411-19-00	976 CAMINO DEL SOL	1.00	\$198.52	198.52
640-411-20-00	980 CAMINO DEL SOL	1.00	\$198.52	198.52
640-411-21-00	984 CAMINO DEL SOL	1.00	\$198.52	198.52
640-411-22-00	988 CAMINO DEL SOL	1.00	\$198.52	198.52
640-411-23-00	992 CAMINO DEL SOL	1.00	\$198.52	198.52
640-411-24-00	987 CAMINO DEL SOL	1.00	\$198.52	198.52
640-411-25-00	983 CAMINO DEL SOL	1.00	\$198.52	198.52
640-411-26-00	979 CAMINO DEL SOL	1.00	\$198.52	198.52
640-411-27-00	971 CAMINO DEL SOL	1.00	\$198.52	198.52
640-411-28-00	965 CAMINO DEL SOL	1.00	\$198.52	198.52
640-411-29-00	961 CAMINO DEL SOL	1.00	\$198.52	198.52
640-411-30-00	957 CAMINO DEL SOL	1.00	\$198.52	198.52
640-411-31-00	960 CAMINO LA PAZ	1.00	\$198.52	198.52
640-411-32-00	964 CAMINO LA PAZ	1.00	\$198.52	198.52
640-411-33-00	968 CAMINO LA PAZ	1.00	\$198.52	198.52
640-411-34-00	972 CAMINO LA PAZ	1.00	\$198.52	198.52
640-411-35-00	976 CAMINO LA PAZ	1.00	\$198.52	198.52
640-411-36-00	967 CAMINO LA PAZ	1.00	\$198.52	198.52
640-411-37-00	961 CAMINO LA PAZ	1.00	\$198.52	198.52
640-411-38-00	973 CAMINO LA PAZ	1.00	\$198.52	198.52
640-411-39-00	977 CAMINO LA PAZ	1.00	\$198.52	198.52
640-411-40-00	981 CAMINO LA PAZ	1.00	\$198.52	198.52
640-411-41-00	985 CAMINO LA PAZ	1.00	\$198.52	198.52
640-411-42-00	949 CAMINO DEL SOL	1.00	\$198.52	198.52
640-411-43-00	945 CAMINO DEL SOL	1.00	\$198.52	198.52
640-411-44-00	941 CAMINO DEL SOL	1.00	\$198.52	198.52
640-411-45-00	937 CAMINO DEL SOL	1.00	\$198.52	198.52
640-411-46-00	933 CAMINO DEL SOL	1.00	\$198.52	198.52
640-411-47-00	929 CAMINO DEL SOL	1.00	\$198.52	198.52
640-411-48-00	925 CAMINO DEL SOL	1.00	\$198.52	198.52
640-411-49-00	921 CAMINO DEL SOL	1.00	\$198.52	198.52
640-411-50-00	919 CAMINO DEL SOL	1.00	\$198.52	198.52
640-411-51-00	915 CAMINO DEL SOL	1.00	\$198.52	198.52

APN	SITUS ADDRESS	EDU	APPLIED RATE	CHARGE
640-411-52-00	911 CAMINO DEL SOL	1.00	\$198.52	198.52
640-411-53-00	907 CAMINO DEL SOL	1.00	\$198.52	198.52
640-411-54-00	912 CAMINO LA PAZ	1.00	\$198.52	198.52
640-411-55-00	916 CAMINO LA PAZ	1.00	\$198.52	198.52
640-411-56-00	920 CAMINO LA PAZ	1.00	\$198.52	198.52
640-411-57-00	924 CAMINO LA PAZ	1.00	\$198.52	198.52
640-411-58-00	928 CAMINO LA PAZ	1.00	\$198.52	198.52
640-411-59-00	932 CAMINO LA PAZ	1.00	\$198.52	198.52
640-411-60-00	936 CAMINO LA PAZ	1.00	\$198.52	198.52
640-411-61-00	940 CAMINO LA PAZ	1.00	\$198.52	198.52
640-411-62-00	944 CAMINO LA PAZ	1.00	\$198.52	198.52
640-411-63-00	948 CAMINO LA PAZ	1.00	\$198.52	198.52
640-411-64-00	952 CAMINO LA PAZ	1.00	\$198.52	198.52
640-411-65-00	956 CAMINO LA PAZ	1.00	\$198.52	198.52
640-411-66-00	851 PLAZA LA PAZ	1.00	\$198.52	198.52
640-411-67-00	847 PLAZA LA PAZ	1.00	\$198.52	198.52
640-411-68-00	843 PLAZA LA PAZ	1.00	\$198.52	198.52
640-411-69-00	839 PLAZA LA PAZ	1.00	\$198.52	198.52
640-411-70-00	842 PLAZA LA PAZ	1.00	\$198.52	198.52
640-411-71-00	846 PLAZA LA PAZ	1.00	\$198.52	198.52
640-411-72-00	850 PLAZA LA PAZ	1.00	\$198.52	198.52
640-411-73-00	945 CAMINO LA PAZ	1.00	\$198.52	198.52
640-411-74-00	941 CAMINO LA PAZ	1.00	\$198.52	198.52
640-411-75-00	937 CAMINO LA PAZ	1.00	\$198.52	198.52
640-411-76-00	933 CAMINO LA PAZ	1.00	\$198.52	198.52
640-411-77-00	929 CAMINO LA PAZ	1.00	\$198.52	198.52
640-411-78-00	925 CAMINO LA PAZ	1.00	\$198.52	198.52
640-411-79-00	921 CAMINO LA PAZ	1.00	\$198.52	198.52
640-411-80-00	917 CAMINO LA PAZ	1.00	\$198.52	198.52
640-411-81-00	913 CAMINO LA PAZ	1.00	\$198.52	198.52
640-420-01-00	987 VIA LUNA	1.00	\$198.52	198.52
640-420-02-00	983 VIA LUNA	1.00	\$198.52	198.52
640-420-03-00	979 VIA LUNA	1.00	\$198.52	198.52
640-420-04-00	975 VIA LUNA	1.00	\$198.52	198.52
640-420-05-00	971 VIA LUNA	1.00	\$198.52	198.52
640-420-06-00	967 VIA LUNA	1.00	\$198.52	198.52
640-420-07-00	963 VIA LUNA	1.00	\$198.52	198.52
640-420-08-00	1163 VIA MARIANA	1.00	\$198.52	198.52
640-420-09-00	1159 VIA MARIANA	1.00	\$198.52	198.52
640-420-10-00	1155 VIA MARIANA	1.00	\$198.52	198.52
640-420-11-00	1151 VIA MARIANA	1.00	\$198.52	198.52
640-420-12-00	1147 VIA MARIANA	1.00	\$198.52	198.52
640-420-13-00	1143 VIA MARIANA	1.00	\$198.52	198.52
640-420-14-00	1139 VIA MARIANA	1.00	\$198.52	198.52
640-420-15-00	1135 VIA MARIANA	1.00	\$198.52	198.52
640-420-16-00	1131 VIA MARIANA	1.00	\$198.52	198.52
640-420-17-00	1127 VIA MARIANA	1.00	\$198.52	198.52
640-420-18-00	1123 VIA MARIANA	1.00	\$198.52	198.52
640-420-19-00	1119 VIA MARIANA	1.00	\$198.52	198.52
640-420-20-00	1115 VIA MARIANA	1.00	\$198.52	198.52
640-420-21-00	1111 VIA MARIANA	1.00	\$198.52	198.52
640-420-22-00	1107 VIA MARIANA	1.00	\$198.52	198.52
640-420-23-00	1106 VIA MARIANA	1.00	\$198.52	198.52
640-420-24-00	1110 VIA MARIANA	1.00	\$198.52	198.52
640-420-25-00	1134 VIA MARIANA	1.00	\$198.52	198.52
640-420-26-00	1138 VIA MARIANA	1.00	\$198.52	198.52
640-420-27-00	1142 VIA MARIANA	1.00	\$198.52	198.52
640-420-28-00	1146 VIA MARIANA	1.00	\$198.52	198.52
640-420-29-00	1150 VIA MARIANA	1.00	\$198.52	198.52
640-420-30-00	1133 CAMINO DEL REY	1.00	\$198.52	198.52

APN	SITUS ADDRESS	EDU	APPLIED RATE	CHARGE
640-420-31-00	1137 CAMINO DEL REY	1.00	\$198.52	198.52
640-420-32-00	1141 CAMINO DEL REY	1.00	\$198.52	198.52
640-420-33-00	1145 CAMINO DEL REY	1.00	\$198.52	198.52
640-420-34-00	972 VIA LUNA	1.00	\$198.52	198.52
640-420-35-00	976 VIA LUNA	1.00	\$198.52	198.52
640-420-36-00	980 VIA LUNA	1.00	\$198.52	198.52
640-420-37-00	984 VIA LUNA	1.00	\$198.52	198.52
640-420-38-00	988 VIA LUNA	1.00	\$198.52	198.52
640-420-39-00	1168 CAMINO DEL REY	1.00	\$198.52	198.52
640-420-40-00	1164 CAMINO DEL REY	1.00	\$198.52	198.52
640-420-41-00	1160 CAMINO DEL REY	1.00	\$198.52	198.52
640-420-42-00	1156 CAMINO DEL REY	1.00	\$198.52	198.52
640-420-43-00	1152 CAMINO DEL REY	1.00	\$198.52	198.52
640-420-44-00	1148 CAMINO DEL REY	1.00	\$198.52	198.52
640-420-45-00	1144 CAMINO DEL REY	1.00	\$198.52	198.52
640-420-46-00	1140 CAMINO DEL REY	1.00	\$198.52	198.52
640-420-47-00	1136 CAMINO DEL REY	1.00	\$198.52	198.52
640-420-48-00	1132 CAMINO DEL REY	1.00	\$198.52	198.52
640-420-49-00	1128 CAMINO DEL REY	1.00	\$198.52	198.52
640-420-50-00	1124 CAMINO DEL REY	1.00	\$198.52	198.52
640-420-51-00	1120 CAMINO DEL REY	1.00	\$198.52	198.52
640-420-52-00	1116 CAMINO DEL REY	1.00	\$198.52	198.52
640-420-53-00	1112 CAMINO DEL REY	1.00	\$198.52	198.52
640-420-54-00	1108 CAMINO DEL REY	1.00	\$198.52	198.52
640-420-55-00	1104 CAMINO DEL REY	1.00	\$198.52	198.52
640-420-56-00	1100 CAMINO DEL REY	1.00	\$198.52	198.52
640-420-57-00	1096 CAMINO DEL REY	1.00	\$198.52	198.52
640-420-58-00	1092 CAMINO DEL REY	1.00	\$198.52	198.52
640-420-59-00	1088 CAMINO DEL REY	1.00	\$198.52	198.52
640-420-60-00	985 VIA MAR AZUL	1.00	\$198.52	198.52
640-420-61-00	981 VIA MAR AZUL	1.00	\$198.52	198.52
640-420-62-00	975 VIA MAR AZUL	1.00	\$198.52	198.52
640-420-63-00	971 VIA MAR AZUL	1.00	\$198.52	198.52
640-421-01-00	986 VIA MAR AZUL	1.00	\$198.52	198.52
640-421-02-00	982 VIA MAR AZUL	1.00	\$198.52	198.52
640-421-03-00	978 VIA MAR AZUL	1.00	\$198.52	198.52
640-421-04-00	974 VIA MAR AZUL	1.00	\$198.52	198.52
640-421-05-00	970 VIA MAR AZUL	1.00	\$198.52	198.52
640-421-06-00	966 VIA MAR AZUL	1.00	\$198.52	198.52
640-421-07-00	1086 CALLE DEL AMOR	1.00	\$198.52	198.52
640-421-08-00	1082 CALLE DEL AMOR	1.00	\$198.52	198.52
640-421-09-00	1078 CALLE DEL AMOR	1.00	\$198.52	198.52
640-421-10-00	1074 CALLE DEL AMOR	1.00	\$198.52	198.52
640-421-11-00	1070 CALLE DEL AMOR	1.00	\$198.52	198.52
640-421-12-00	1066 CALLE DEL AMOR	1.00	\$198.52	198.52
640-421-13-00	1062 CALLE DEL AMOR	1.00	\$198.52	198.52
640-421-14-00	1058 CALLE DEL AMOR	1.00	\$198.52	198.52
640-421-15-00	1052 CALLE DEL AMOR	1.00	\$198.52	198.52
640-421-16-00	1087 CAMINO DEL REY	1.00	\$198.52	198.52
640-421-17-00	1083 CAMINO DEL REY	1.00	\$198.52	198.52
640-421-18-00	1079 CAMINO DEL REY	1.00	\$198.52	198.52
640-421-19-00	1075 CAMINO DEL REY	1.00	\$198.52	198.52
640-421-20-00	1071 CAMINO DEL REY	1.00	\$198.52	198.52
640-421-21-00	1067 CAMINO DEL REY	1.00	\$198.52	198.52
640-421-22-00	1063 CAMINO DEL REY	1.00	\$198.52	198.52
640-421-23-00	1062 CAMINO DEL REY	1.00	\$198.52	198.52
640-421-24-00	1058 CAMINO DEL REY	1.00	\$198.52	198.52
640-421-25-00	1054 CAMINO DEL REY	1.00	\$198.52	198.52
640-421-26-00	1050 CAMINO DEL REY	1.00	\$198.52	198.52
640-421-27-00	1046 CAMINO DEL REY	1.00	\$198.52	198.52

APN	SITUS ADDRESS	EDU	APPLIED RATE	CHARGE
640-421-28-00	1042 CAMINO DEL REY	1.00	\$198.52	198.52
640-421-29-00	1038 CAMINO DEL REY	1.00	\$198.52	198.52
640-421-30-00	1043 CALLE DEL AMOR	1.00	\$198.52	198.52
640-421-31-00	1047 CALLE DEL AMOR	1.00	\$198.52	198.52
640-421-32-00	1051 CALLE DEL AMOR	1.00	\$198.52	198.52
640-421-33-00	1055 CALLE DEL AMOR	1.00	\$198.52	198.52
640-421-34-00	1059 CALLE DEL AMOR	1.00	\$198.52	198.52
640-421-35-00	1063 CALLE DEL AMOR	1.00	\$198.52	198.52
640-421-36-00	1067 CALLE DEL AMOR	1.00	\$198.52	198.52
640-421-37-00	1071 CALLE DEL AMOR	1.00	\$198.52	198.52
640-421-38-00	1075 CALLE DEL AMOR	1.00	\$198.52	198.52
640-421-39-00	1079 CALLE DEL AMOR	1.00	\$198.52	198.52
640-421-40-00	1083 CALLE DEL AMOR	1.00	\$198.52	198.52
640-421-41-00	1087 CALLE DEL AMOR	1.00	\$198.52	198.52
640-421-42-00	1091 CALLE DEL AMOR	1.00	\$198.52	198.52
640-421-43-00	1095 CALLE DEL AMOR	1.00	\$198.52	198.52
640-421-44-00	1096 CAMINO DEL SOL	1.00	\$198.52	198.52
640-421-45-00	1092 CAMINO DEL SOL	1.00	\$198.52	198.52
640-421-46-00	1088 CAMINO DEL SOL	1.00	\$198.52	198.52
640-421-47-00	1084 CAMINO DEL SOL	1.00	\$198.52	198.52
640-421-48-00	1080 CAMINO DEL SOL	1.00	\$198.52	198.52
640-421-49-00	1076 CAMINO DEL SOL	1.00	\$198.52	198.52
640-421-50-00	1072 CAMINO DEL SOL	1.00	\$198.52	198.52
640-421-51-00	1068 CAMINO DEL SOL	1.00	\$198.52	198.52
640-421-52-00	1064 CAMINO DEL SOL	1.00	\$198.52	198.52
640-421-53-00	1060 CAMINO DEL SOL	1.00	\$198.52	198.52
640-421-54-00	1056 CAMINO DEL SOL	1.00	\$198.52	198.52
640-421-55-00	1052 CAMINO DEL SOL	1.00	\$198.52	198.52
640-421-56-00	1048 CAMINO DEL SOL	1.00	\$198.52	198.52
640-421-57-00	1044 CAMINO DEL SOL	1.00	\$198.52	198.52
640-421-58-00	1040 CAMINO DEL SOL	1.00	\$198.52	198.52
640-421-59-00	1036 CAMINO DEL SOL	1.00	\$198.52	198.52
640-421-60-00	1032 CAMINO DEL SOL	1.00	\$198.52	198.52
640-421-61-00	1028 CAMINO DEL SOL	1.00	\$198.52	198.52
640-421-62-00	1024 CAMINO DEL SOL	1.00	\$198.52	198.52
640-421-63-00	951 PLAZA AMISTAD	1.00	\$198.52	198.52
640-421-64-00	955 PLAZA AMISTAD	1.00	\$198.52	198.52
640-421-65-00	959 PLAZA AMISTAD	1.00	\$198.52	198.52
640-421-66-00	963 PLAZA AMISTAD	1.00	\$198.52	198.52
640-421-67-00	967 PLAZA AMISTAD	1.00	\$198.52	198.52
640-421-68-00	971 PLAZA AMISTAD	1.00	\$198.52	198.52
640-421-69-00	975 PLAZA AMISTAD	1.00	\$198.52	198.52
640-421-70-00	979 PLAZA AMISTAD	1.00	\$198.52	198.52
640-421-71-00	966 PLAZA AMISTAD	1.00	\$198.52	198.52
640-421-72-00	962 PLAZA AMISTAD	1.00	\$198.52	198.52
640-421-73-00	958 PLAZA AMISTAD	1.00	\$198.52	198.52
640-421-74-00	954 PLAZA AMISTAD	1.00	\$198.52	198.52
640-421-75-00	950 PLAZA AMISTAD	1.00	\$198.52	198.52
640-421-76-00	946 PLAZA AMISTAD	1.00	\$198.52	198.52
640-421-77-00	942 PLAZA AMISTAD	1.00	\$198.52	198.52
640-421-78-00	1061 CAMINO DEL SOL	1.00	\$198.52	198.52
640-421-79-00	1065 CAMINO DEL SOL	1.00	\$198.52	198.52
640-421-80-00	1069 CAMINO DEL SOL	1.00	\$198.52	198.52
640-421-81-00	1073 CAMINO DEL SOL	1.00	\$198.52	198.52
640-421-82-00	1077 CAMINO DEL SOL	1.00	\$198.52	198.52
640-421-83-00	1081 CAMINO DEL SOL	1.00	\$198.52	198.52
640-421-84-00	1085 CAMINO DEL SOL	1.00	\$198.52	198.52
640-421-85-00	1089 CAMINO DEL SOL	1.00	\$198.52	198.52
640-421-86-00	1093 CAMINO DEL SOL	1.00	\$198.52	198.52
640-421-87-00	1097 CAMINO DEL SOL	1.00	\$198.52	198.52

APN	SITUS ADDRESS	EDU	APPLIED RATE	CHARGE
640-421-88-00	1101 CAMINO DEL SOL	1.00	\$198.52	198.52
640-430-04-01	1237 LOS ARCOS PL	0.80	\$198.52	158.80
640-430-04-02	1241 LOS ARCOS PL	0.80	\$198.52	158.80
640-430-04-03	1239 LOS ARCOS PL	0.80	\$198.52	158.80
640-430-04-04	1245 LOS ARCOS PL	0.80	\$198.52	158.80
640-430-04-05	1249 LOS ARCOS PL	0.80	\$198.52	158.80
640-430-04-06	1247 LOS ARCOS PL	0.80	\$198.52	158.80
640-430-04-07	1253 LOS ARCOS PL	0.80	\$198.52	158.80
640-430-04-08	1257 LOS ARCOS PL	0.80	\$198.52	158.80
640-430-04-09	1255 LOS ARCOS PL	0.80	\$198.52	158.80
640-430-04-10	1261 LOS ARCOS PL	0.80	\$198.52	158.80
640-430-04-11	1265 LOS ARCOS PL	0.80	\$198.52	158.80
640-430-04-12	1263 LOS ARCOS PL	0.80	\$198.52	158.80
640-430-04-13	1262 LOS ARCOS PL	0.80	\$198.52	158.80
640-430-04-14	1260 LOS ARCOS PL	0.80	\$198.52	158.80
640-430-04-15	1264 LOS ARCOS PL	0.80	\$198.52	158.80
640-430-04-16	1254 LOS ARCOS PL	0.80	\$198.52	158.80
640-430-04-17	1252 LOS ARCOS PL	0.80	\$198.52	158.80
640-430-04-18	1258 LOS ARCOS PL	0.80	\$198.52	158.80
640-430-04-19	1104 ISLE WAY	0.80	\$198.52	158.80
640-430-04-20	1108 ISLE WAY	0.80	\$198.52	158.80
640-430-04-21	1106 ISLE WAY	0.80	\$198.52	158.80
640-430-05-01	1203 MADRIGAL CT	0.80	\$198.52	158.80
640-430-05-02	1201 MADRIGAL CT	0.80	\$198.52	158.80
640-430-05-03	1205 MADRIGAL CT	0.80	\$198.52	158.80
640-430-05-04	1211 MADRIGAL CT	0.80	\$198.52	158.80
640-430-05-05	1209 MADRIGAL CT	0.80	\$198.52	158.80
640-430-05-06	1213 MADRIGAL CT	0.80	\$198.52	158.80
640-430-05-07	1219 MADRIGAL CT	0.80	\$198.52	158.80
640-430-05-08	1217 MADRIGAL CT	0.80	\$198.52	158.80
640-430-05-09	1221 MADRIGAL CT	0.80	\$198.52	158.80
640-430-05-10	1227 MADRIGAL CT	0.80	\$198.52	158.80
640-430-05-11	1225 MADRIGAL CT	0.80	\$198.52	158.80
640-430-05-12	1229 MADRIGAL CT	0.80	\$198.52	158.80
640-430-05-13	1235 MADRIGAL CT	0.80	\$198.52	158.80
640-430-05-14	1233#92 MADRIGAL CT	0.80	\$198.52	158.80
640-430-05-15	1237 MADRIGAL CT	0.80	\$198.52	158.80
640-430-05-16	1232 MADRIGAL CT	0.80	\$198.52	158.80
640-430-05-17	1236 MADRIGAL CT	0.80	\$198.52	158.80
640-430-05-18	1234 MADRIGAL CT	0.80	\$198.52	158.80
640-430-05-19	1224 MADRIGAL CT	0.80	\$198.52	158.80
640-430-05-20	1228 MADRIGAL CT	0.80	\$198.52	158.80
640-430-05-21	1226 MADRIGAL CT	0.80	\$198.52	158.80
640-430-07-01	1105 MAGELLAN WAY	0.80	\$198.52	158.80
640-430-07-02	1103 MAGELLAN WAY	0.80	\$198.52	158.80
640-430-07-03	1107 MAGELLAN WAY	0.80	\$198.52	158.80
640-430-07-04	1113 MAGELLAN WAY	0.80	\$198.52	158.80
640-430-07-05	1111 MAGELLAN WAY	0.80	\$198.52	158.80
640-430-07-06	1115 MAGELLAN WAY	0.80	\$198.52	158.80
640-430-07-07	1121 MAGELLAN WAY	0.80	\$198.52	158.80
640-430-07-08	1119 MAGELLAN WAY	0.80	\$198.52	158.80
640-430-07-09	1123 MAGELLAN WAY	0.80	\$198.52	158.80
640-430-07-10	1129 MAGELLAN WAY	0.80	\$198.52	158.80
640-430-07-11	1127 MAGELLAN WAY	0.80	\$198.52	158.80
640-430-07-12	1131 MAGELLAN WAY	0.80	\$198.52	158.80
640-430-07-13	1112 MAGELLAN WAY	0.80	\$198.52	158.80
640-430-07-14	1110 MAGELLAN WAY	0.80	\$198.52	158.80
640-430-07-15	1114 MAGELLAN WAY	0.80	\$198.52	158.80
640-430-07-16	1120 MAGELLAN WAY	0.80	\$198.52	158.80
640-430-07-17	1118 MAGELLAN WAY	0.80	\$198.52	158.80

APN	SITUS ADDRESS	EDU	APPLIED RATE	CHARGE
640-430-07-18	1122 MAGELLAN WAY	0.80	\$198.52	158.80
640-430-07-19	1128 MAGELLAN WAY	0.80	\$198.52	158.80
640-430-07-20	1126 MAGELLAN WAY	0.80	\$198.52	158.80
640-430-07-21	1130 MAGELLAN WAY	0.80	\$198.52	158.80
640-430-07-22	1136 MAGELLAN WAY	0.80	\$198.52	158.80
640-430-07-23	1134 MAGELLAN WAY	0.80	\$198.52	158.80
640-430-07-24	1138 MAGELLAN WAY	0.80	\$198.52	158.80
640-430-08-01	1286 AGUIRRE DR	0.80	\$198.52	158.80
640-430-08-02	1284 AGUIRRE DR	0.80	\$198.52	158.80
640-430-08-03	1288 AGUIRRE DR	0.80	\$198.52	158.80
640-430-08-04	1285 AGUIRRE DR	0.80	\$198.52	158.80
640-430-08-05	1289 AGUIRRE DR	0.80	\$198.52	158.80
640-430-08-06	1287 AGUIRRE DR	0.80	\$198.52	158.80
640-430-08-07	1277 AGUIRRE DR	0.80	\$198.52	158.80
640-430-08-08	1281 AGUIRRE DR	0.80	\$198.52	158.80
640-430-08-09	1279 AGUIRRE DR	0.80	\$198.52	158.80
640-430-08-10	1269 AGUIRRE DR	0.80	\$198.52	158.80
640-430-08-11	1273 AGUIRRE DR	0.80	\$198.52	158.80
640-430-08-12	1271 AGUIRRE DR	0.80	\$198.52	158.80
640-430-08-13	1261 AGUIRRE DR	0.80	\$198.52	158.80
640-430-08-14	1265 AGUIRRE DR	0.80	\$198.52	158.80
640-430-08-15	1263 AGUIRRE DR	0.80	\$198.52	158.80
640-430-08-16	1253 AGUIRRE DR	0.80	\$198.52	158.80
640-430-08-17	1257 AGUIRRE DR	0.80	\$198.52	158.80
640-430-08-18	1255 AGUIRRE DR	0.80	\$198.52	158.80
640-430-10-01	1243 AGUIRRE DR	0.80	\$198.52	158.80
640-430-10-02	1247 AGUIRRE DR	0.80	\$198.52	158.80
640-430-10-03	1245 AGUIRRE DR	0.80	\$198.52	158.80
640-430-10-04	1235 AGUIRRE DR	0.80	\$198.52	158.80
640-430-10-05	1239 AGUIRRE DR	0.80	\$198.52	158.80
640-430-10-06	1237 AGUIRRE DR	0.80	\$198.52	158.80
640-430-10-07	1227 AGUIRRE DR	0.80	\$198.52	158.80
640-430-10-08	1231 AGUIRRE DR	0.80	\$198.52	158.80
640-430-10-09	1229 AGUIRRE DR	0.80	\$198.52	158.80
640-430-10-11	1223 AGUIRRE DR	0.80	\$198.52	158.80
640-430-10-12	1221 AGUIRRE DR	0.80	\$198.52	158.80
640-430-10-13	1211 AGUIRRE DR	0.80	\$198.52	158.80
640-430-10-10	1219 AGUIRRE DR	0.80	\$198.52	158.80
640-430-10-15	1213 AGUIRRE DR	0.80	\$198.52	158.80
640-430-10-16	1205 AGUIRRE DR	0.80	\$198.52	158.80
640-430-10-17	1203 AGUIRRE DR	0.80	\$198.52	158.80
640-430-10-18	1207 AGUIRRE DR	0.80	\$198.52	158.80
640-430-12-01	1238 BALBOA CIR	0.80	\$198.52	158.80
640-430-12-02	1242 BALBOA CIR	0.80	\$198.52	158.80
640-430-12-03	1240 BALBOA CIR	0.80	\$198.52	158.80
640-430-12-04	1246 BALBOA CIR	0.80	\$198.52	158.80
640-430-12-05	1250 BALBOA CIR	0.80	\$198.52	158.80
640-430-12-06	1248 BALBOA CIR	0.80	\$198.52	158.80
640-430-12-07	1254 BALBOA CIR	0.80	\$198.52	158.80
640-430-12-08	1258 BALBOA CIR	0.80	\$198.52	158.80
640-430-12-09	1256 BALBOA CIR	0.80	\$198.52	158.80
640-430-12-10	1272 BALBOA CIR	0.80	\$198.52	158.80
640-430-12-11	1270 BALBOA CIR	0.80	\$198.52	158.80
640-430-12-12	1274 BALBOA CIR	0.80	\$198.52	158.80
640-430-12-13	1264 BALBOA CIR	0.80	\$198.52	158.80
640-430-12-14	1262 BALBOA CIR	0.80	\$198.52	158.80
640-430-12-15	1266 BALBOA CIR	0.80	\$198.52	158.80
640-430-12-16	1113 RICARDO DR	0.80	\$198.52	158.80
640-430-12-17	1111 RICARDO DR	0.80	\$198.52	158.80
640-430-12-18	1115 RICARDO DR	0.80	\$198.52	158.80



APN	SITUS ADDRESS	EDU	APPLIED RATE	CHARGE
640-430-13-01	1205 GONZALES WAY	0.80	\$198.52	158.80
640-430-13-02	1209 GONZALES WAY	0.80	\$198.52	158.80
640-430-13-03	1207 GONZALES WAY	0.80	\$198.52	158.80
640-430-13-04	1213 GONZALES WAY	0.80	\$198.52	158.80
640-430-13-05	1217 GONZALES WAY	0.80	\$198.52	158.80
640-430-13-06	1215 GONZALES WAY	0.80	\$198.52	158.80
640-430-13-07	1221 GONZALES WAY	0.80	\$198.52	158.80
640-430-13-08	1225 GONZALES WAY	0.80	\$198.52	158.80
640-430-13-09	1223 GONZALES WAY	0.80	\$198.52	158.80
640-430-13-10	1229 GONZALES WAY	0.80	\$198.52	158.80
640-430-13-11	1233 GONZALES WAY	0.80	\$198.52	158.80
640-430-13-12	1231 GONZALES WAY	0.80	\$198.52	158.80
640-430-13-13	1237 GONZALES WAY	0.80	\$198.52	158.80
640-430-13-14	1241 GONZALES WAY	0.80	\$198.52	158.80
640-430-13-15	1239 GONZALES WAY	0.80	\$198.52	158.80
640-430-13-16	1214 GONZALES WAY	0.80	\$198.52	158.80
640-430-13-17	1212 GONZALES WAY	0.80	\$198.52	158.80
640-430-13-18	1216 GONZALES WAY	0.80	\$198.52	158.80
640-430-13-19	1206 GONZALES WAY	0.80	\$198.52	158.80
640-430-13-20	1204 GONZALES WAY	0.80	\$198.52	158.80
640-430-13-21	1208 GONZALES WAY	0.80	\$198.52	158.80
640-430-14-01	1296 EL CORTEZ CT	0.80	\$198.52	158.80
640-430-14-02	1294 EL CORTEZ CT	0.80	\$198.52	158.80
640-430-14-03	1298 EL CORTEZ CT	0.80	\$198.52	158.80
640-430-14-04	1290 EL CORTEZ CT	0.80	\$198.52	158.80
640-430-14-05	1288 EL CORTEZ CT	0.80	\$198.52	158.80
640-430-14-06	1292 EL CORTEZ CT	0.80	\$198.52	158.80
640-430-14-07	1284 EL CORTEZ CT	0.80	\$198.52	158.80
640-430-14-08	1282 EL CORTEZ CT	0.80	\$198.52	158.80
640-430-14-09	1286 EL CORTEZ CT	0.80	\$198.52	158.80
640-430-14-10	1276 EL CORTEZ CT	0.80	\$198.52	158.80
640-430-14-11	1274 EL CORTEZ CT	0.80	\$198.52	158.80
640-430-14-12	1278 EL CORTEZ CT	0.80	\$198.52	158.80
640-430-14-13	1268 EL CORTEZ CT	0.80	\$198.52	158.80
640-430-14-14	1266 EL CORTEZ CT	0.80	\$198.52	158.80
640-430-14-15	1270 EL CORTEZ CT	0.80	\$198.52	158.80
640-430-14-16	1259 EL CORTEZ CT	0.80	\$198.52	158.80
640-430-14-17	1263 EL CORTEZ CT	0.80	\$198.52	158.80
640-430-14-18	1261 EL CORTEZ CT	0.80	\$198.52	158.80
640-430-15-01	1260 EL CORTEZ CT	0.80	\$198.52	158.80
640-430-15-02	1258 EL CORTEZ CT	0.80	\$198.52	158.80
640-430-15-03	1262 EL CORTEZ CT	0.80	\$198.52	158.80
640-430-15-04	1252 EL CORTEZ CT	0.80	\$198.52	158.80
640-430-15-05	1250 EL CORTEZ CT	0.80	\$198.52	158.80
640-430-15-06	1254 EL CORTEZ CT	0.80	\$198.52	158.80
640-430-15-07	1244 EL CORTEZ CT	0.80	\$198.52	158.80
640-430-15-08	1242 EL CORTEZ CT	0.80	\$198.52	158.80
640-430-15-09	1246 EL CORTEZ CT	0.80	\$198.52	158.80
640-430-15-10	1236 EL CORTEZ CT	0.80	\$198.52	158.80
640-430-15-11	1234 EL CORTEZ CT	0.80	\$198.52	158.80
640-430-15-12	1238 EL CORTEZ CT	0.80	\$198.52	158.80
640-430-15-13	1243 EL CORTEZ CT	0.80	\$198.52	158.80
640-430-15-14	1247 EL CORTEZ CT	0.80	\$198.52	158.80
640-430-15-15	1245 EL CORTEZ CT	0.80	\$198.52	158.80
640-430-15-16	1251 EL CORTEZ CT	0.80	\$198.52	158.80
640-430-15-17	1255 EL CORTEZ CT	0.80	\$198.52	158.80
640-430-15-18	1253 EL CORTEZ CT	0.80	\$198.52	158.80
640-440-01-01	1142 VALDIVIA CT	0.80	\$198.52	158.80
640-440-01-02	1140 VALDIVIA CT	0.80	\$198.52	158.80
640-440-01-03	1144 VALDIVIA CT	0.80	\$198.52	158.80

APN	SITUS ADDRESS	EDU	APPLIED RATE	CHARGE
640-440-01-04	1150 VALDIVIA CT	0.80	\$198.52	158.80
640-440-01-05	1148 VALDIVIA CT	0.80	\$198.52	158.80
640-440-01-06	1152 VALDIVIA CT	0.80	\$198.52	158.80
640-440-01-07	1158 VALDIVIA CT	0.80	\$198.52	158.80
640-440-01-08	1156 VALDIVIA CT	0.80	\$198.52	158.80
640-440-01-09	1160 VALDIVIA CT	0.80	\$198.52	158.80
640-440-01-10	1166 VALDIVIA CT	0.80	\$198.52	158.80
640-440-01-11	1164 VALDIVIA CT	0.80	\$198.52	158.80
640-440-01-12	1168 VALDIVIA CT	0.80	\$198.52	158.80
640-440-01-13	1137 CABRILLO DR SOUTH	0.80	\$198.52	158.80
640-440-01-14	1141 CABRILLO DR SOUTH	0.80	\$198.52	158.80
640-440-01-15	1139 CABRILLO DR SOUTH	0.80	\$198.52	158.80
640-440-01-16	1145 CABRILLO DR SOUTH	0.80	\$198.52	158.80
640-440-01-17	1149 CABRILLO DR SOUTH	0.80	\$198.52	158.80
640-440-01-18	1147 CABRILLO DR SOUTH	0.80	\$198.52	158.80
640-440-01-19	1153 CABRILLO DR SOUTH	0.80	\$198.52	158.80
640-440-01-20	1157 CABRILLO DR SOUTH	0.80	\$198.52	158.80
640-440-01-21	1155 CABRILLO DR SOUTH	0.80	\$198.52	158.80
640-440-02-01	1130 DELEON DR	0.80	\$198.52	158.80
640-440-02-02	1134 DELEON DR	0.80	\$198.52	158.80
640-440-02-03	1132 DELEON DR	0.80	\$198.52	158.80
640-440-02-04	1138 DE LEON DR	0.80	\$198.52	158.80
640-440-02-05	1142 DELEON DR	0.80	\$198.52	158.80
640-440-02-06	1140 DE LEON DR	0.80	\$198.52	158.80
640-440-02-07	1148 DE LEON DR	0.80	\$198.52	158.80
640-440-02-08	1150 DELEON DR	0.80	\$198.52	158.80
640-440-02-09	1146 DELEON DR	0.80	\$198.52	158.80
640-440-02-10	1154 DE LEON DR	0.80	\$198.52	158.80
640-440-02-11	1158 DE LEON DR	0.80	\$198.52	158.80
640-440-02-12	1156 DE LEON DR	0.80	\$198.52	158.80
640-440-02-13	1147 DE LEON DR	0.80	\$198.52	158.80
640-440-02-14	1145 DE LEON DR	0.80	\$198.52	158.80
640-440-02-15	1149 DE LEON DR	0.80	\$198.52	158.80
640-440-02-16	1133 DE LEON DR	0.80	\$198.52	158.80
640-440-02-17	1131 DE LEON DR	0.80	\$198.52	158.80
640-440-02-18	1135 DE LEON DR	0.80	\$198.52	158.80
640-440-04-01	1162 DE LEON DR	0.80	\$198.52	158.80
640-440-04-02	1168 DE LEON DR	0.80	\$198.52	158.80
640-440-04-03	1164 DE LEON DR	0.80	\$198.52	158.80
640-440-04-04	1155 DE LEON DR	0.80	\$198.52	158.80
640-440-04-05	1153 DE LEON DR	0.80	\$198.52	158.80
640-440-04-06	1157 DE LEON DR	0.80	\$198.52	158.80
640-440-04-07	1163 DE SOTO CT	0.80	\$198.52	158.80
640-440-04-08	1161 DE SOTO CT	0.80	\$198.52	158.80
640-440-04-09	1165 DE SOTO CT	0.80	\$198.52	158.80
640-440-04-10	1171 DE SOTO CT	0.80	\$198.52	158.80
640-440-04-11	1169 DE SOTO CT	0.80	\$198.52	158.80
640-440-04-12	1173 DE SOTO CT	0.80	\$198.52	158.80
640-440-04-13	1179 DE SOTO CT	0.80	\$198.52	158.80
640-440-04-14	1177 DE SOTO CT	0.80	\$198.52	158.80
640-440-04-15	1181 DE SOTO CT	0.80	\$198.52	158.80
640-440-04-16	1185 DE SOTO CT	0.80	\$198.52	158.80
640-440-04-17	1187 DE SOTO CT	0.80	\$198.52	158.80
640-440-04-18	1189 DE SOTO CT	0.80	\$198.52	158.80
640-440-05-01	1121 CABRILLO DR NORTH	0.80	\$198.52	158.80
640-440-05-02	1125 CABRILLO DR NORTH	0.80	\$198.52	158.80
640-440-05-03	1123 CABRILLO DR NORTH	0.80	\$198.52	158.80
640-440-05-04	1129 CABRILLO DR NORTH	0.80	\$198.52	158.80
640-440-05-05	1133 CABRILLO DR NORTH	0.80	\$198.52	158.80
640-440-05-06	1131 CABRILLO DR NORTH	0.80	\$198.52	158.80



APN	SITUS ADDRESS	EDU	APPLIED RATE	CHARGE
642-011-03-00	1261 CAMINO CATALONIA	1.00	\$198.52	198.52
642-011-04-00	1263 CAMINO CATALONIA	1.00	\$198.52	198.52
642-011-05-00	1265 CAMINO CATALONIA	1.00	\$198.52	198.52
642-011-06-00	1267 CAMINO CATALONIA	1.00	\$198.52	198.52
642-011-07-00	1269 CAMINO CATALONIA	1.00	\$198.52	198.52
642-011-08-00	1271 CAMINO CATALONIA	1.00	\$198.52	198.52
642-011-09-00	1275 CAMINO CATALONIA	1.00	\$198.52	198.52
642-011-10-00	1279 CAMINO CATALONIA	1.00	\$198.52	198.52
642-011-11-00	1283 CAMINO CATALONIA	1.00	\$198.52	198.52
642-011-12-00	1287 CAMINO CATALONIA	1.00	\$198.52	198.52
642-011-13-00	1291 CAMINO CATALONIA	1.00	\$198.52	198.52
642-011-14-00	1295 CAMINO CATALONIA	1.00	\$198.52	198.52
642-011-15-00	1294 CAMINO CATALONIA	1.00	\$198.52	198.52
642-011-16-00	1290 CAMINO CATALONIA	1.00	\$198.52	198.52
642-011-17-00	1286 CAMINO CATALONIA	1.00	\$198.52	198.52
642-011-18-00	1282 CAMINO CATALONIA	1.00	\$198.52	198.52
642-011-19-00	891 PLAZA CATALONIA	1.00	\$198.52	198.52
642-011-20-00	895 PLAZA CATALONIA	1.00	\$198.52	198.52
642-011-21-00	899 PLAZA CATALONIA	1.00	\$198.52	198.52
642-011-22-00	898 PLAZA CATALONIA	1.00	\$198.52	198.52
642-011-23-00	894 PLAZA CATALONIA	1.00	\$198.52	198.52
642-011-24-00	890 PLAZA CATALONIA	1.00	\$198.52	198.52
642-011-25-00	1256 CAMINO CATALONIA	1.00	\$198.52	198.52
640-430-10-14	1215 AGUIRRE DR	0.80	\$198.52	158.80
<b>Total:</b>		<b>1,168.79</b>		<b>\$232,022.42</b>
<b>Total Parcel Count:</b>				<b>1,217</b>

**City of Chula Vista**  
**OSD No. 20 - Desilting Basin at Glen Abbey (Zone 8)**  
**Fiscal Year 2016/17 Preliminary Roll**

APN	SITUS ADDRESS	EDU	APPLIED RATE	CHARGE
593-360-01-00	1000 ACERO ST	1.00	\$45.77	\$45.76
593-360-02-00	1006 ACERO ST	1.00	\$45.77	45.76
593-360-18-00	471 MANZANO PL	1.00	\$45.77	45.76
593-360-19-00	467 MANZANO PL	1.00	\$45.77	45.76
593-360-20-00	463 MANZANO PL	1.00	\$45.77	45.76
593-360-21-00	459 MANZANO PL	1.00	\$45.77	45.76
593-360-22-00	455 MANZANO PL	1.00	\$45.77	45.76
593-360-23-00	451 MANZANO PL	1.00	\$45.77	45.76
593-360-24-00	450 MANZANO PL	1.00	\$45.77	45.76
593-360-25-00	454 MANZANO PL	1.00	\$45.77	45.76
593-360-26-00	458 MANZANO PL	1.00	\$45.77	45.76
593-360-27-00	462 MANZANO PL	1.00	\$45.77	45.76
593-360-28-00	466 MANZANO PL	1.00	\$45.77	45.76
593-360-29-00	470 MANZANO PL	1.00	\$45.77	45.76
593-372-37-00	996 PALENCIA CT	0.33	\$45.77	15.10
593-372-38-00	994 PALENCIA CT	0.33	\$45.77	15.10
593-372-39-00	992 PALENCIA CT	0.33	\$45.77	15.10
593-372-40-00	990 PALENCIA CT	0.33	\$45.77	15.10
593-360-30-00	474 MANZANO PL	1.00	\$45.77	45.76
593-360-31-00	478 MANZANO PL	1.00	\$45.77	45.76
593-362-02-00	1057 ABETO CT	1.00	\$45.77	45.76
593-362-03-00	1051 ABETO CT	1.00	\$45.77	45.76
593-362-04-00	1045 ABETO CT	1.00	\$45.77	45.76
593-362-05-00	1039 ABETO CT	1.00	\$45.77	45.76
593-362-06-00	1033 ABETO CT	1.00	\$45.77	45.76
593-362-07-00	1027 ABETO CT	1.00	\$45.77	45.76
593-362-08-00	1021 ABETO CT	1.00	\$45.77	45.76
593-362-09-00	1038 ABETO CT	1.00	\$45.77	45.76
593-362-10-00	1044 ABETO CT	1.00	\$45.77	45.76
593-362-11-00	1050 ABETO CT	1.00	\$45.77	45.76
593-372-41-00	988 PALENCIA CT	0.33	\$45.77	15.10
593-372-42-00	986 PALENCIA CT	0.33	\$45.77	15.10
593-372-43-00	974 PALENCIA CT	0.33	\$45.77	15.10
593-372-44-00	975 PALENCIA CT	0.33	\$45.77	15.10
593-372-45-00	977 PALENCIA CT	0.33	\$45.77	15.10
593-372-46-00	979 PALENCIA CT	0.33	\$45.77	15.10
593-372-47-00	981 PALENCIA CT	0.33	\$45.77	15.10
593-372-48-00	983 PALENCIA CT	0.33	\$45.77	15.10
593-372-49-00	985 PALENCIA CT	0.33	\$45.77	15.10
593-372-50-00	987 PALENCIA CT	0.33	\$45.77	15.10
593-372-51-00	989 PALENCIA CT	0.33	\$45.77	15.10
593-372-52-00	991 PALENCIA CT	0.33	\$45.77	15.10
593-372-53-00	993 PALENCIA CT	0.33	\$45.77	15.10
593-372-54-00	995 PALENCIA CT	0.33	\$45.77	15.10
593-372-55-00	997 PALENCIA CT	0.33	\$45.77	15.10
593-372-56-00	999 PALENCIA CT	0.33	\$45.77	15.10
593-373-59-00	972 PALENCIA CT	0.33	\$45.77	15.10
593-373-60-00	970 PALENCIA CT	0.33	\$45.77	15.10
593-373-61-00	973 PALENCIA CT	0.33	\$45.77	15.10
593-380-01-00	871 PADERA CT	0.33	\$45.77	15.10
593-380-02-00	875 PADERA CT	0.33	\$45.77	15.10
593-380-03-00	879 PADERA CT	0.33	\$45.77	15.10
593-380-04-00	883 PADERA CT	0.33	\$45.77	15.10

APN	SITUS ADDRESS	EDU	APPLIED RATE	CHARGE
593-380-05-00	531 MOYA PL	0.33	\$45.77	15.10
593-380-06-00	533 MOYA PL	0.33	\$45.77	15.10
593-380-07-00	535 MOYA PL	0.33	\$45.77	15.10
593-380-08-00	537 MOYA PL	0.33	\$45.77	15.10
593-380-09-00	539 MOYA PL	0.33	\$45.77	15.10
593-380-10-00	541 MOYA PL	0.33	\$45.77	15.10
593-380-11-00	543 MOYA PL	0.33	\$45.77	15.10
593-380-12-00	540 MOYA PL	0.33	\$45.77	15.10
593-380-13-00	538 MOYA PL	0.33	\$45.77	15.10
593-380-14-00	536 MOYA PL	0.33	\$45.77	15.10
593-380-15-00	534 MOYA PL	0.33	\$45.77	15.10
593-380-16-00	532 MOYA PL	0.33	\$45.77	15.10
593-380-17-00	891 PADERA CT	0.33	\$45.77	15.10
593-380-18-00	895 PADERA CT	0.33	\$45.77	15.10
593-380-19-00	890 PADERA CT	0.33	\$45.77	15.10
593-390-01-00	451 MILAGROSA CIR	1.00	\$45.77	45.76
593-390-02-00	449 MILAGROSA CIR	1.00	\$45.77	45.76
593-390-03-00	417 MILAGROSA CIR	1.00	\$45.77	45.76
593-390-04-00	415 MILAGROSA CIR	1.00	\$45.77	45.76
593-390-05-00	413 MILAGROSA CIR	1.00	\$45.77	45.76
593-390-06-00	411 MILAGROSA CIR	1.00	\$45.77	45.76
593-390-07-00	851 MILAGROSA PL	1.00	\$45.77	45.76
593-390-08-00	847 MILAGROSA PL	1.00	\$45.77	45.76
593-390-09-00	846 MILAGROSA PL	1.00	\$45.77	45.76
593-390-10-00	850 MILAGROSA PL	1.00	\$45.77	45.76
593-390-11-00	409 MILAGROSA CIR	1.00	\$45.77	45.76
593-390-12-00	407 MILAGROSA CIR	1.00	\$45.77	45.76
593-390-13-00	405 MILAGROSA CIR	1.00	\$45.77	45.76
593-390-14-00	403 MILAGROSA CIR	1.00	\$45.77	45.76
593-390-15-00	401 MILAGROSA CIR	1.00	\$45.77	45.76
593-390-16-00	875 CARMONA CT	1.00	\$45.77	45.76
593-390-17-00	871 CARMONA CT	1.00	\$45.77	45.76
593-390-18-00	874 CARMONA CT	1.00	\$45.77	45.76
593-390-19-00	450 MILAGROSA CIR	1.00	\$45.77	45.76
593-390-20-00	400 MILAGROSA CIR	1.00	\$45.77	45.76
593-390-21-00	402 MILAGROSA CIR	1.00	\$45.77	45.76
593-390-22-00	404 MILAGROSA CIR	1.00	\$45.77	45.76
593-390-23-00	406 MILAGROSA CIR	1.00	\$45.77	45.76
593-390-24-00	408 MILAGROSA CIR	1.00	\$45.77	45.76
593-390-25-00	410 MILAGROSA CIR	1.00	\$45.77	45.76
593-390-26-00	412 MILAGROSA CIR	1.00	\$45.77	45.76
593-390-27-00	414 MILAGROSA CIR	1.00	\$45.77	45.76
593-391-01-00	447 MILAGROSA CIR	1.00	\$45.77	45.76
593-391-02-00	975 LADIOSA CT	1.00	\$45.77	45.76
593-391-03-00	971 LADIOSA CT	1.00	\$45.77	45.76
593-391-04-00	967 LADIOSA CT	1.00	\$45.77	45.76
593-391-05-00	963 LADIOSA CT	1.00	\$45.77	45.76
593-391-06-00	959 LADIOSA CT	1.00	\$45.77	45.76
593-391-07-00	955 LADIOSA CT	1.00	\$45.77	45.76
593-391-08-00	950 LADIOSA CT	1.00	\$45.77	45.76
593-391-09-00	954 LADIOSA CT	1.00	\$45.77	45.76
593-391-10-00	958 LADIOSA CT	1.00	\$45.77	45.76
593-391-11-00	962 LADIOSA CT	1.00	\$45.77	45.76
593-391-12-00	445 MILAGROSA CIR	1.00	\$45.77	45.76
593-391-30-00	446 MILAGROSA CIR	1.00	\$45.77	45.76
593-392-04-00	832 MILAGROSA CT	1.00	\$45.77	45.76
593-392-05-00	836 MILAGROSA CT	1.00	\$45.77	45.76
593-392-06-00	840 MILAGROSA CT	1.00	\$45.77	45.76
593-392-07-00	423 MILAGROSA CIR	1.00	\$45.77	45.76
593-392-08-00	421 MILAGROSA CIR	1.00	\$45.77	45.76

APN	SITUS ADDRESS	EDU	APPLIED RATE	CHARGE
593-392-09-00	419 MILAGROSA CIR	1.00	\$45.77	45.76
593-380-20-00	886 PADERA CT	0.33	\$45.77	15.10
593-380-21-00	882 PADERA CT	0.33	\$45.77	15.10
593-380-22-00	874 PADERA CT	0.33	\$45.77	15.10
593-380-23-00	513 PADERA WAY	0.33	\$45.77	15.10
593-380-24-00	519 PADERA WAY	0.33	\$45.77	15.10
593-380-30-00	518 PADERA WAY	0.33	\$45.77	15.10
593-380-31-00	512 PADERA WAY	0.33	\$45.77	15.10
593-380-32-00	506 PADERA WAY	0.33	\$45.77	15.10
593-380-33-00	500 PADERA WAY	0.33	\$45.77	15.10
593-381-01-00	899 PADERA CT	0.33	\$45.77	15.10
593-381-02-00	898 PADERA CT	0.33	\$45.77	15.10
593-381-03-00	894 PADERA CT	0.33	\$45.77	15.10
593-392-10-00	416 MILAGROSA CIR	1.00	\$45.77	45.76
593-392-11-00	418 MILAGROSA CIR	1.00	\$45.77	45.76
593-392-12-00	420 MILAGROSA CIR	1.00	\$45.77	45.76
593-400-05-00	731 TERRA NOVA DR	1.00	\$45.77	45.76
593-400-06-00	737 TERRA NOVA DR	1.00	\$45.77	45.76
593-400-07-00	743 TERRA NOVA DR	1.00	\$45.77	45.76
593-400-08-00	749 TERRA NOVA DR	1.00	\$45.77	45.76
593-400-20-00	501 DEL CORRO CT	1.00	\$45.77	45.76
593-400-21-00	507 DEL CORRO CT	1.00	\$45.77	45.76
593-400-22-00	513 DEL CORRO CT	1.00	\$45.77	45.76
593-400-23-00	519 DEL CORRO CT	1.00	\$45.77	45.76
593-400-24-00	525 DEL CORRO CT	1.00	\$45.77	45.76
593-400-25-00	524 DEL CORRO CT	1.00	\$45.77	45.76
593-400-26-00	522 DEL CORRO CT	1.00	\$45.77	45.76
593-400-27-00	500 DEL CORRO CT	1.00	\$45.77	45.76
593-401-02-00	520 DEL CORRO CT	1.00	\$45.77	45.76
593-401-03-00	518 DEL CORRO CT	1.00	\$45.77	45.76
593-401-04-00	516 DEL CORRO CT	1.00	\$45.77	45.76
593-401-05-00	514 DEL CORRO CT	1.00	\$45.77	45.76
593-401-06-00	727 DEL CORRO PL	1.00	\$45.77	45.76
593-401-07-00	731 DEL CORRO PL	1.00	\$45.77	45.76
593-401-08-00	735 DEL CORRO PL	1.00	\$45.77	45.76
593-401-09-00	740 DEL CORRO PL	1.00	\$45.77	45.76
593-401-10-00	736 DEL CORRO PL	1.00	\$45.77	45.76
593-401-11-00	732 DEL CORRO PL	1.00	\$45.77	45.76
593-401-12-00	728 DEL CORRO PL	1.00	\$45.77	45.76
593-401-13-00	724 DEL CORRO PL	1.00	\$45.77	45.76
593-401-14-00	720 DEL CORRO PL	1.00	\$45.77	45.76
593-401-15-00	506 DEL CORRO CT	1.00	\$45.77	45.76
<b>Total:</b>		<b>118.82</b>		<b>\$5,437.16</b>
<b>Total Parcel Count:</b>				<b>155</b>

**City of Chula Vista**  
**OSD No. 20 - Telegraph Canyon Channel SPA 3 Area (Zone 9)**  
**Fiscal Year 2016/17 Preliminary Roll**

APN	SITUS ADDRESS	EDU	APPLIED RATE	CHARGE
640-090-23-00	1280 J ST EAST	2.00	\$36.34	\$72.68
640-340-20-00	1050 PLAZA NARISCO	0.14	\$36.34	5.08
640-340-21-00	1046 PLAZA NARISCO	0.14	\$36.34	5.08
640-340-22-00	1042 PLAZA NARISCO	0.14	\$36.34	5.08
640-340-23-00	1038 PLAZA NARISCO	0.14	\$36.34	5.08
640-340-24-00	1034 PLAZA NARISCO	0.14	\$36.34	5.08
640-340-25-00	1030 PLAZA NARISCO	0.14	\$36.34	5.08
640-340-26-00	1026 PLAZA NARISCO	0.14	\$36.34	5.08
640-340-27-00	1022 PLAZA NARISCO	0.14	\$36.34	5.08
640-340-28-00	1021 PLAZA NARISCO	0.14	\$36.34	5.08
640-340-29-00	1025 PLAZA NARISCO	0.14	\$36.34	5.08
640-340-30-00	1029 PLAZA NARISCO	0.14	\$36.34	5.08
640-340-31-00	1033 PLAZA NARISCO	0.14	\$36.34	5.08
640-340-32-00	1037 PLAZA NARISCO	0.14	\$36.34	5.08
640-340-33-00	1041 PLAZA NARISCO	0.14	\$36.34	5.08
640-340-34-00	1045 PLAZA NARISCO	0.14	\$36.34	5.08
640-340-35-00	1054 PLAZA CAPOTE	0.14	\$36.34	5.08
640-340-36-00	1050 PLAZA CAPOTE	0.14	\$36.34	5.08
640-340-37-00	1046 PLAZA CAPOTE	0.14	\$36.34	5.08
640-340-38-00	1042 PLAZA CAPOTE	0.14	\$36.34	5.08
640-340-39-00	1038 PLAZA CAPOTE	0.14	\$36.34	5.08
640-340-40-00	1034 PLAZA CAPOTE	0.14	\$36.34	5.08
640-340-41-00	1030 PLAZA CAPOTE	0.14	\$36.34	5.08
640-340-42-00	1029 PLAZA CAPOTE	0.14	\$36.34	5.08
640-340-43-00	1033 PLAZA CAPOTE	0.14	\$36.34	5.08
640-340-44-00	1037 PLAZA CAPOTE	0.14	\$36.34	5.08
640-340-45-00	1041 PLAZA CAPOTE	0.14	\$36.34	5.08
640-340-46-00	1045 PLAZA CAPOTE	0.14	\$36.34	5.08
640-340-47-00	1049 PLAZA CAPOTE	0.14	\$36.34	5.08
640-340-48-00	1044 CAMINO ATAJO	0.14	\$36.34	5.08
640-340-49-00	1050 CAMINO ATAJO	0.14	\$36.34	5.08
640-340-50-00	1054 CAMINO ATAJO	0.14	\$36.34	5.08
640-340-51-00	1058 CAMINO ATAJO	0.14	\$36.34	5.08
640-340-52-00	1062 CAMINO ATAJO	0.14	\$36.34	5.08
640-340-65-00	941 VERANO DR	0.14	\$36.34	5.08
640-340-66-00	987 CAMINO ATAJO	0.14	\$36.34	5.08
640-340-67-00	993 CAMINO ATAJO	0.14	\$36.34	5.08
640-340-68-00	1001 CAMINO ATAJO	0.14	\$36.34	5.08
640-340-69-00	1005 CAMINO ATAJO	0.14	\$36.34	5.08
640-340-70-00	1009 CAMINO ATAJO	0.14	\$36.34	5.08
640-340-71-00	1013 CAMINO ATAJO	0.14	\$36.34	5.08
640-340-72-00	1017 CAMINO ATAJO	0.14	\$36.34	5.08
640-340-73-00	1021 CAMINO ATAJO	0.14	\$36.34	5.08
640-340-74-00	1025 CAMINO ATAJO	0.14	\$36.34	5.08
640-340-75-00	1029 CAMINO ATAJO	0.14	\$36.34	5.08
640-340-76-00	1033 CAMINO ATAJO	0.14	\$36.34	5.08
640-340-77-00	1037 CAMINO ATAJO	0.14	\$36.34	5.08
640-340-78-00	1041 CAMINO ATAJO	0.14	\$36.34	5.08
640-340-79-00	1045 CAMINO ATAJO	0.14	\$36.34	5.08
640-340-80-00	1049 CAMINO ATAJO	0.14	\$36.34	5.08
640-340-81-00	1053 CAMINO ATAJO	0.14	\$36.34	5.08
640-340-82-00	1057 CAMINO ATAJO	0.14	\$36.34	5.08
640-340-83-00	1061 CAMINO ATAJO	0.14	\$36.34	5.08

APN	SITUS ADDRESS	EDU	APPLIED RATE	CHARGE
640-340-84-00	1065 CAMINO ATAJO	0.14	\$36.34	5.08
640-340-85-00	1069 CAMINO ATAJO	0.14	\$36.34	5.08
640-351-33-00	1051 CAMINO CALABAZO	0.14	\$36.34	5.08
640-351-34-00	1047 CAMINO CALABAZO	0.14	\$36.34	5.08
640-351-35-00	1043 CAMINO CALABAZO	0.14	\$36.34	5.08
640-351-36-00	1041 CAMINO CALABAZO	0.14	\$36.34	5.08
640-351-37-00	1039 CAMINO CALABAZO	0.14	\$36.34	5.08
640-351-38-00	1035 CAMINO CALABAZO	0.14	\$36.34	5.08
640-351-39-00	1031 CAMINO CALABAZO	0.14	\$36.34	5.08
640-351-40-00	1027 CAMINO CALABAZO	0.14	\$36.34	5.08
640-351-41-00	1023 CAMINO CALABAZO	0.14	\$36.34	5.08
640-351-42-00	1019 CAMINO CALABAZO	0.14	\$36.34	5.08
640-351-43-00	1017 CAMINO CALABAZO	0.14	\$36.34	5.08
640-351-44-00	1013 CAMINO CALABAZO	0.14	\$36.34	5.08
640-351-45-00	1009 CAMINO CALABAZO	0.14	\$36.34	5.08
640-351-46-00	1005 CAMINO CALABAZO	0.14	\$36.34	5.08
640-351-47-00	1001 CAMINO CALABAZO	0.14	\$36.34	5.08
640-351-48-00	1002 CAMINO CALABAZO	0.14	\$36.34	5.08
640-351-49-00	1006 CAMINO CALABAZO	0.14	\$36.34	5.08
640-351-50-00	1012 CAMINO CALABAZO	0.14	\$36.34	5.08
640-351-51-00	1018 CAMINO CALABAZO	0.14	\$36.34	5.08
640-351-52-00	1022 CAMINO CALABAZO	0.14	\$36.34	5.08
640-351-53-00	1026 CAMINO CALABAZO	0.14	\$36.34	5.08
640-351-54-00	1175 PLAZA AMPARADA	0.14	\$36.34	5.08
640-351-55-00	1181 PLAZA AMPARADA	0.14	\$36.34	5.08
640-351-56-00	1185 PLAZA AMPARADA	0.14	\$36.34	5.08
640-351-57-00	1184 PLAZA AMPARADA	0.14	\$36.34	5.08
640-351-58-00	1180 PLAZA AMPARADA	0.14	\$36.34	5.08
640-351-59-00	1176 PLAZA AMPARADA	0.14	\$36.34	5.08
640-351-60-00	1172 PLAZA AMPARADA	0.14	\$36.34	5.08
640-351-61-00	1168 PLAZA AMPARADA	0.14	\$36.34	5.08
640-351-62-00	1164 PLAZA AMPARADA	0.14	\$36.34	5.08
640-351-63-00	1160 PLAZA AMPARADA	0.14	\$36.34	5.08
640-351-64-00	1030 CAMINO CALABAZO	0.14	\$36.34	5.08
640-351-65-00	1032 CAMINO CALABAZO	0.14	\$36.34	5.08
640-351-66-00	1036 CAMINO CALABAZO	0.14	\$36.34	5.08
640-360-01-00	926 PASEO ENTRADA	0.20	\$36.34	7.26
640-360-02-00	930 PASEO ENTRADA	0.20	\$36.34	7.26
640-360-03-00	934 PASEO ENTRADA	0.20	\$36.34	7.26
640-360-04-00	938 PASEO ENTRADA	0.20	\$36.34	7.26
640-360-05-00	942 PASEO ENTRADA	0.20	\$36.34	7.26
640-360-06-00	946 PASEO ENTRADA	0.20	\$36.34	7.26
640-360-07-00	949 PASEO LA CRESTA	0.20	\$36.34	7.26
640-360-08-00	945 PASEO LA CRESTA	0.20	\$36.34	7.26
640-360-09-00	941 PASEO LA CRESTA	0.20	\$36.34	7.26
640-360-10-00	937 PASEO LA CRESTA	0.20	\$36.34	7.26
640-360-11-00	933 PASEO LA CRESTA	0.20	\$36.34	7.26
640-360-12-00	929 PASEO LA CRESTA	0.20	\$36.34	7.26
640-360-13-00	925 PASEO LA CRESTA	0.20	\$36.34	7.26
640-360-14-00	924 PASEO LA CRESTA	0.20	\$36.34	7.26
640-360-15-00	928 PASEO LA CRESTA	0.20	\$36.34	7.26
640-360-16-00	932 PASEO LA CRESTA	0.20	\$36.34	7.26
640-360-17-00	936 PASEO LA CRESTA	0.20	\$36.34	7.26
640-360-18-00	940 PASEO LA CRESTA	0.20	\$36.34	7.26
640-360-19-00	944 PASEO LA CRESTA	0.20	\$36.34	7.26
640-360-20-00	946 PASEO LA CRESTA	0.20	\$36.34	7.26
640-360-21-00	948 PASEO LA CRESTA	0.20	\$36.34	7.26
640-370-01-00	1106 PASEO MARGUERITA	0.20	\$36.34	7.26
640-370-02-00	1104 PASEO MARGUERITA	0.20	\$36.34	7.26
640-370-03-00	1102 PASEO MARGUERITA	0.20	\$36.34	7.26

APN	SITUS ADDRESS	EDU	APPLIED RATE	CHARGE
640-370-04-00	1099 PASEO MARGUERITA	0.20	\$36.34	7.26
640-370-05-00	1101 PASEO MARGUERITA	0.20	\$36.34	7.26
640-370-06-00	1103 PASEO MARGUERITA	0.20	\$36.34	7.26
640-370-07-00	1105 PASEO MARGUERITA	0.20	\$36.34	7.26
640-370-08-00	1107 PASEO MARGUERITA	0.20	\$36.34	7.26
640-370-09-00	1109 PASEO MARGUERITA	0.20	\$36.34	7.26
640-370-10-00	1111 PASEO MARGUERITA	0.20	\$36.34	7.26
640-370-11-00	1101 PASEO LADERA	2.09	\$36.34	75.94
640-381-39-00	1048 J ST EAST	0.20	\$36.34	7.26
640-381-40-00	1052 J ST EAST	0.20	\$36.34	7.26
640-381-41-00	1054 J ST EAST	0.20	\$36.34	7.26
640-381-42-00	1056 J ST EAST	0.20	\$36.34	7.26
640-392-56-00	1274 VAQUERO CT WEST	0.20	\$36.34	7.26
640-392-57-00	1270 VAQUERO CT WEST	0.20	\$36.34	7.26
640-392-58-00	1266 VAQUERO CT WEST	0.20	\$36.34	7.26
640-392-59-00	1262 VAQUERO CT WEST	0.20	\$36.34	7.26
640-392-60-00	1258 VAQUERO CT WEST	0.20	\$36.34	7.26
640-392-61-00	1254 VAQUERO CT WEST	0.20	\$36.34	7.26
640-392-62-00	1255 VAQUERO CT WEST	0.20	\$36.34	7.26
640-392-63-00	1259 VAQUERO CT WEST	0.20	\$36.34	7.26
640-392-64-00	1263 VAQUERO CT WEST	0.20	\$36.34	7.26
640-392-65-00	1267 VAQUERO CT WEST	0.20	\$36.34	7.26
640-392-66-00	1271 VAQUERO CT WEST	0.20	\$36.34	7.26
640-392-67-00	1275 VAQUERO CT WEST	0.20	\$36.34	7.26
640-392-68-00	1279 VAQUERO CT WEST	0.20	\$36.34	7.26
640-430-04-01	1237 LOS ARCOS PL	0.10	\$36.34	3.62
640-430-04-02	1241 LOS ARCOS PL	0.10	\$36.34	3.62
640-430-04-03	1239 LOS ARCOS PL	0.10	\$36.34	3.62
640-430-04-04	1245 LOS ARCOS PL	0.10	\$36.34	3.62
640-430-04-05	1249 LOS ARCOS PL	0.10	\$36.34	3.62
640-430-04-06	1247 LOS ARCOS PL	0.10	\$36.34	3.62
640-430-04-07	1253 LOS ARCOS PL	0.10	\$36.34	3.62
640-430-04-08	1257 LOS ARCOS PL	0.10	\$36.34	3.62
640-430-04-09	1255 LOS ARCOS PL	0.10	\$36.34	3.62
640-430-04-10	1261 LOS ARCOS PL	0.10	\$36.34	3.62
640-430-04-11	1265 LOS ARCOS PL	0.10	\$36.34	3.62
640-430-04-12	1263 LOS ARCOS PL	0.10	\$36.34	3.62
640-430-04-13	1262 LOS ARCOS PL	0.10	\$36.34	3.62
640-430-04-14	1260 LOS ARCOS PL	0.10	\$36.34	3.62
640-430-04-15	1264 LOS ARCOS PL	0.10	\$36.34	3.62
640-430-04-16	1254 LOS ARCOS PL	0.10	\$36.34	3.62
640-430-04-17	1252 LOS ARCOS PL	0.10	\$36.34	3.62
640-430-04-18	1258 LOS ARCOS PL	0.10	\$36.34	3.62
640-430-04-19	1104 ISLE WAY	0.10	\$36.34	3.62
640-430-04-20	1108 ISLE WAY	0.10	\$36.34	3.62
640-430-04-21	1106 ISLE WAY	0.10	\$36.34	3.62
640-430-05-01	1203 MADRIGAL CT	0.10	\$36.34	3.62
640-430-05-02	1201 MADRIGAL CT	0.10	\$36.34	3.62
640-430-05-03	1205 MADRIGAL CT	0.10	\$36.34	3.62
640-430-05-04	1211 MADRIGAL CT	0.10	\$36.34	3.62
640-430-05-05	1209 MADRIGAL CT	0.10	\$36.34	3.62
640-430-05-06	1213 MADRIGAL CT	0.10	\$36.34	3.62
640-430-05-07	1219 MADRIGAL CT	0.10	\$36.34	3.62
640-430-05-08	1217 MADRIGAL CT	0.10	\$36.34	3.62
640-430-05-09	1221 MADRIGAL CT	0.10	\$36.34	3.62
640-430-05-10	1227 MADRIGAL CT	0.10	\$36.34	3.62
640-430-05-11	1225 MADRIGAL CT	0.10	\$36.34	3.62
640-430-05-12	1229 MADRIGAL CT	0.10	\$36.34	3.62
640-430-05-13	1235 MADRIGAL CT	0.10	\$36.34	3.62
640-430-05-14	1233#92 MADRIGAL CT	0.10	\$36.34	3.62



APN	SITUS ADDRESS	EDU	APPLIED RATE	CHARGE
640-430-05-15	1237 MADRIGAL CT	0.10	\$36.34	3.62
640-430-05-16	1232 MADRIGAL CT	0.10	\$36.34	3.62
640-430-05-17	1236 MADRIGAL CT	0.10	\$36.34	3.62
640-430-05-18	1234 MADRIGAL CT	0.10	\$36.34	3.62
640-430-05-19	1224 MADRIGAL CT	0.10	\$36.34	3.62
640-430-05-20	1228 MADRIGAL CT	0.10	\$36.34	3.62
640-430-05-21	1226 MADRIGAL CT	0.10	\$36.34	3.62
640-430-07-01	1105 MAGELLAN WAY	0.10	\$36.34	3.62
640-430-07-02	1103 MAGELLAN WAY	0.10	\$36.34	3.62
640-430-07-03	1107 MAGELLAN WAY	0.10	\$36.34	3.62
640-430-07-04	1113 MAGELLAN WAY	0.10	\$36.34	3.62
640-430-07-05	1111 MAGELLAN WAY	0.10	\$36.34	3.62
640-430-07-06	1115 MAGELLAN WAY	0.10	\$36.34	3.62
640-430-07-07	1121 MAGELLAN WAY	0.10	\$36.34	3.62
640-430-07-08	1119 MAGELLAN WAY	0.10	\$36.34	3.62
640-430-07-09	1123 MAGELLAN WAY	0.10	\$36.34	3.62
640-430-07-10	1129 MAGELLAN WAY	0.10	\$36.34	3.62
640-430-07-11	1127 MAGELLAN WAY	0.10	\$36.34	3.62
640-430-07-12	1131 MAGELLAN WAY	0.10	\$36.34	3.62
640-430-07-13	1112 MAGELLAN WAY	0.10	\$36.34	3.62
640-430-07-14	1110 MAGELLAN WAY	0.10	\$36.34	3.62
640-430-07-15	1114 MAGELLAN WAY	0.10	\$36.34	3.62
640-430-07-16	1120 MAGELLAN WAY	0.10	\$36.34	3.62
640-430-07-17	1118 MAGELLAN WAY	0.10	\$36.34	3.62
640-430-07-18	1122 MAGELLAN WAY	0.10	\$36.34	3.62
640-430-07-19	1128 MAGELLAN WAY	0.10	\$36.34	3.62
640-430-07-20	1126 MAGELLAN WAY	0.10	\$36.34	3.62
640-430-07-21	1130 MAGELLAN WAY	0.10	\$36.34	3.62
640-430-07-22	1136 MAGELLAN WAY	0.10	\$36.34	3.62
640-430-07-23	1134 MAGELLAN WAY	0.10	\$36.34	3.62
640-430-07-24	1138 MAGELLAN WAY	0.10	\$36.34	3.62
640-430-08-01	1286 AGUIRRE DR	0.10	\$36.34	3.62
640-430-08-02	1284 AGUIRRE DR	0.10	\$36.34	3.62
640-430-08-03	1288 AGUIRRE DR	0.10	\$36.34	3.62
640-430-08-04	1285 AGUIRRE DR	0.10	\$36.34	3.62
640-430-08-05	1289 AGUIRRE DR	0.10	\$36.34	3.62
640-430-08-06	1287 AGUIRRE DR	0.10	\$36.34	3.62
640-430-08-07	1277 AGUIRRE DR	0.10	\$36.34	3.62
640-430-08-08	1281 AGUIRRE DR	0.10	\$36.34	3.62
640-430-08-09	1279 AGUIRRE DR	0.10	\$36.34	3.62
640-430-08-10	1269 AGUIRRE DR	0.10	\$36.34	3.62
640-430-08-11	1273 AGUIRRE DR	0.10	\$36.34	3.62
640-430-08-12	1271 AGUIRRE DR	0.10	\$36.34	3.62
640-430-08-13	1261 AGUIRRE DR	0.10	\$36.34	3.62
640-430-08-14	1265 AGUIRRE DR	0.10	\$36.34	3.62
640-430-08-15	1263 AGUIRRE DR	0.10	\$36.34	3.62
640-430-08-16	1253 AGUIRRE DR	0.10	\$36.34	3.62
640-430-08-17	1257 AGUIRRE DR	0.10	\$36.34	3.62
640-430-08-18	1255 AGUIRRE DR	0.10	\$36.34	3.62
640-430-10-01	1243 AGUIRRE DR	0.10	\$36.34	3.62
640-430-10-02	1247 AGUIRRE DR	0.10	\$36.34	3.62
640-430-10-03	1245 AGUIRRE DR	0.10	\$36.34	3.62
640-430-10-04	1235 AGUIRRE DR	0.10	\$36.34	3.62
640-430-10-05	1239 AGUIRRE DR	0.10	\$36.34	3.62
640-430-10-06	1237 AGUIRRE DR	0.10	\$36.34	3.62
640-430-10-07	1227 AGUIRRE DR	0.10	\$36.34	3.62
640-430-10-08	1231 AGUIRRE DR	0.10	\$36.34	3.62
640-430-10-09	1229 AGUIRRE DR	0.10	\$36.34	3.62
640-430-10-11	1223 AGUIRRE DR	0.10	\$36.34	3.62
640-430-10-12	1221 AGUIRRE DR	0.10	\$36.34	3.62



APN	SITUS ADDRESS	EDU	APPLIED RATE	CHARGE
640-430-10-13	1211 AGUIRRE DR	0.10	\$36.34	3.62
640-430-10-10	1219 AGUIRRE DR	0.10	\$36.34	3.62
640-430-10-15	1213 AGUIRRE DR	0.10	\$36.34	3.62
640-430-10-16	1205 AGUIRRE DR	0.10	\$36.34	3.62
640-430-10-17	1203 AGUIRRE DR	0.10	\$36.34	3.62
640-430-10-18	1207 AGUIRRE DR	0.10	\$36.34	3.62
640-430-12-01	1238 BALBOA CIR	0.10	\$36.34	3.62
640-430-12-02	1242 BALBOA CIR	0.10	\$36.34	3.62
640-430-12-03	1240 BALBOA CIR	0.10	\$36.34	3.62
640-430-12-04	1246 BALBOA CIR	0.10	\$36.34	3.62
640-430-12-05	1250 BALBOA CIR	0.10	\$36.34	3.62
640-430-12-06	1248 BALBOA CIR	0.10	\$36.34	3.62
640-430-12-07	1254 BALBOA CIR	0.10	\$36.34	3.62
640-430-12-08	1258 BALBOA CIR	0.10	\$36.34	3.62
640-430-12-09	1256 BALBOA CIR	0.10	\$36.34	3.62
640-430-12-10	1272 BALBOA CIR	0.10	\$36.34	3.62
640-430-12-11	1270 BALBOA CIR	0.10	\$36.34	3.62
640-430-12-12	1274 BALBOA CIR	0.10	\$36.34	3.62
640-430-12-13	1264 BALBOA CIR	0.10	\$36.34	3.62
640-430-12-14	1262 BALBOA CIR	0.10	\$36.34	3.62
640-430-10-14	1215 AGUIRRE DR	0.10	\$36.34	3.62
640-430-12-15	1266 BALBOA CIR	0.10	\$36.34	3.62
640-430-12-16	1113 RICARDO DR	0.10	\$36.34	3.62
640-430-12-17	1111 RICARDO DR	0.10	\$36.34	3.62
640-430-12-18	1115 RICARDO DR	0.10	\$36.34	3.62
640-430-13-01	1205 GONZALES WAY	0.10	\$36.34	3.62
640-430-13-02	1209 GONZALES WAY	0.10	\$36.34	3.62
640-430-13-03	1207 GONZALES WAY	0.10	\$36.34	3.62
640-430-13-04	1213 GONZALES WAY	0.10	\$36.34	3.62
640-430-13-05	1217 GONZALES WAY	0.10	\$36.34	3.62
640-430-13-06	1215 GONZALES WAY	0.10	\$36.34	3.62
640-430-13-07	1221 GONZALES WAY	0.10	\$36.34	3.62
640-430-13-08	1225 GONZALES WAY	0.10	\$36.34	3.62
640-430-13-09	1223 GONZALES WAY	0.10	\$36.34	3.62
640-430-13-10	1229 GONZALES WAY	0.10	\$36.34	3.62
640-430-13-11	1233 GONZALES WAY	0.10	\$36.34	3.62
640-430-13-12	1231 GONZALES WAY	0.10	\$36.34	3.62
640-430-13-13	1237 GONZALES WAY	0.10	\$36.34	3.62
640-430-13-14	1241 GONZALES WAY	0.10	\$36.34	3.62
640-430-13-15	1239 GONZALES WAY	0.10	\$36.34	3.62
640-430-13-16	1214 GONZALES WAY	0.10	\$36.34	3.62
640-430-13-17	1212 GONZALES WAY	0.10	\$36.34	3.62
640-430-13-18	1216 GONZALES WAY	0.10	\$36.34	3.62
640-430-13-19	1206 GONZALES WAY	0.10	\$36.34	3.62
640-430-13-20	1204 GONZALES WAY	0.10	\$36.34	3.62
640-430-13-21	1208 GONZALES WAY	0.10	\$36.34	3.62
640-430-14-01	1296 EL CORTEZ CT	0.10	\$36.34	3.62
640-430-14-02	1294 EL CORTEZ CT	0.10	\$36.34	3.62
640-430-14-03	1298 EL CORTEZ CT	0.10	\$36.34	3.62
640-430-14-04	1290 EL CORTEZ CT	0.10	\$36.34	3.62
640-430-14-05	1288 EL CORTEZ CT	0.10	\$36.34	3.62
640-430-14-06	1292 EL CORTEZ CT	0.10	\$36.34	3.62
640-430-14-07	1284 EL CORTEZ CT	0.10	\$36.34	3.62
640-430-14-08	1282 EL CORTEZ CT	0.10	\$36.34	3.62
640-430-14-09	1286 EL CORTEZ CT	0.10	\$36.34	3.62
640-430-14-10	1276 EL CORTEZ CT	0.10	\$36.34	3.62
640-430-14-11	1274 EL CORTEZ CT	0.10	\$36.34	3.62
640-430-14-12	1278 EL CORTEZ CT	0.10	\$36.34	3.62
640-430-14-13	1268 EL CORTEZ CT	0.10	\$36.34	3.62
640-430-14-14	1266 EL CORTEZ CT	0.10	\$36.34	3.62

APN	SITUS ADDRESS	EDU	APPLIED RATE	CHARGE
640-430-14-15	1270 EL CORTEZ CT	0.10	\$36.34	3.62
640-430-14-16	1259 EL CORTEZ CT	0.10	\$36.34	3.62
640-430-14-17	1263 EL CORTEZ CT	0.10	\$36.34	3.62
640-430-14-18	1261 EL CORTEZ CT	0.10	\$36.34	3.62
640-430-15-01	1260 EL CORTEZ CT	0.10	\$36.34	3.62
640-430-15-02	1258 EL CORTEZ CT	0.10	\$36.34	3.62
640-430-15-03	1262 EL CORTEZ CT	0.10	\$36.34	3.62
640-430-15-04	1252 EL CORTEZ CT	0.10	\$36.34	3.62
640-430-15-05	1250 EL CORTEZ CT	0.10	\$36.34	3.62
640-430-15-06	1254 EL CORTEZ CT	0.10	\$36.34	3.62
640-430-15-07	1244 EL CORTEZ CT	0.10	\$36.34	3.62
640-430-15-08	1242 EL CORTEZ CT	0.10	\$36.34	3.62
640-430-15-09	1246 EL CORTEZ CT	0.10	\$36.34	3.62
640-430-15-10	1236 EL CORTEZ CT	0.10	\$36.34	3.62
640-430-15-11	1234 EL CORTEZ CT	0.10	\$36.34	3.62
640-430-15-12	1238 EL CORTEZ CT	0.10	\$36.34	3.62
640-430-15-13	1243 EL CORTEZ CT	0.10	\$36.34	3.62
640-430-15-14	1247 EL CORTEZ CT	0.10	\$36.34	3.62
640-430-15-15	1245 EL CORTEZ CT	0.10	\$36.34	3.62
640-430-15-16	1251 EL CORTEZ CT	0.10	\$36.34	3.62
640-430-15-17	1255 EL CORTEZ CT	0.10	\$36.34	3.62
640-430-15-18	1253 EL CORTEZ CT	0.10	\$36.34	3.62
640-440-01-01	1142 VALDIVIA CT	0.10	\$36.34	3.62
640-440-01-02	1140 VALDIVIA CT	0.10	\$36.34	3.62
640-440-01-03	1144 VALDIVIA CT	0.10	\$36.34	3.62
640-440-01-04	1150 VALDIVIA CT	0.10	\$36.34	3.62
640-440-01-05	1148 VALDIVIA CT	0.10	\$36.34	3.62
640-440-01-06	1152 VALDIVIA CT	0.10	\$36.34	3.62
640-440-01-07	1158 VALDIVIA CT	0.10	\$36.34	3.62
640-440-01-08	1156 VALDIVIA CT	0.10	\$36.34	3.62
640-440-01-09	1160 VALDIVIA CT	0.10	\$36.34	3.62
640-440-01-10	1166 VALDIVIA CT	0.10	\$36.34	3.62
640-440-01-11	1164 VALDIVIA CT	0.10	\$36.34	3.62
640-440-01-12	1168 VALDIVIA CT	0.10	\$36.34	3.62
640-440-01-13	1137 CABRILLO DR SOUTH	0.10	\$36.34	3.62
640-440-01-14	1141 CABRILLO DR SOUTH	0.10	\$36.34	3.62
640-440-01-15	1139 CABRILLO DR SOUTH	0.10	\$36.34	3.62
640-440-01-16	1145 CABRILLO DR SOUTH	0.10	\$36.34	3.62
640-440-01-17	1149 CABRILLO DR SOUTH	0.10	\$36.34	3.62
640-440-01-18	1147 CABRILLO DR SOUTH	0.10	\$36.34	3.62
640-440-01-19	1153 CABRILLO DR SOUTH	0.10	\$36.34	3.62
640-440-01-20	1157 CABRILLO DR SOUTH	0.10	\$36.34	3.62
640-440-01-21	1155 CABRILLO DR SOUTH	0.10	\$36.34	3.62
640-440-02-01	1130 DELEON DR	0.10	\$36.34	3.62
640-440-02-02	1134 DELEON DR	0.10	\$36.34	3.62
640-440-02-03	1132 DELEON DR	0.10	\$36.34	3.62
640-440-02-04	1138 DE LEON DR	0.10	\$36.34	3.62
640-440-02-05	1142 DELEON DR	0.10	\$36.34	3.62
640-440-02-06	1140 DE LEON DR	0.10	\$36.34	3.62
640-440-02-07	1148 DE LEON DR	0.10	\$36.34	3.62
640-440-02-08	1150 DELEON DR	0.10	\$36.34	3.62
640-440-02-09	1146 DELEON DR	0.10	\$36.34	3.62
640-440-02-10	1154 DE LEON DR	0.10	\$36.34	3.62
640-440-02-11	1158 DE LEON DR	0.10	\$36.34	3.62
640-440-02-12	1156 DE LEON DR	0.10	\$36.34	3.62
640-440-02-13	1147 DE LEON DR	0.10	\$36.34	3.62
640-440-02-14	1145 DE LEON DR	0.10	\$36.34	3.62
640-440-02-15	1149 DE LEON DR	0.10	\$36.34	3.62
640-440-02-16	1133 DE LEON DR	0.10	\$36.34	3.62
640-440-02-17	1131 DE LEON DR	0.10	\$36.34	3.62

APN	SITUS ADDRESS	EDU	APPLIED RATE	CHARGE
640-440-02-18	1135 DE LEON DR	0.10	\$36.34	3.62
640-440-04-01	1162 DE LEON DR	0.10	\$36.34	3.62
640-440-04-02	1168 DE LEON DR	0.10	\$36.34	3.62
640-440-04-03	1164 DE LEON DR	0.10	\$36.34	3.62
640-440-04-04	1155 DE LEON DR	0.10	\$36.34	3.62
640-440-04-05	1153 DE LEON DR	0.10	\$36.34	3.62
640-440-04-06	1157 DE LEON DR	0.10	\$36.34	3.62
640-440-04-07	1163 DE SOTO CT	0.10	\$36.34	3.62
640-440-04-08	1161 DE SOTO CT	0.10	\$36.34	3.62
640-440-04-09	1165 DE SOTO CT	0.10	\$36.34	3.62
640-440-04-10	1171 DE SOTO CT	0.10	\$36.34	3.62
640-440-04-11	1169 DE SOTO CT	0.10	\$36.34	3.62
640-440-04-12	1173 DE SOTO CT	0.10	\$36.34	3.62
640-440-04-13	1179 DE SOTO CT	0.10	\$36.34	3.62
640-440-04-14	1177 DE SOTO CT	0.10	\$36.34	3.62
640-440-04-15	1181 DE SOTO CT	0.10	\$36.34	3.62
640-440-04-16	1185 DE SOTO CT	0.10	\$36.34	3.62
640-440-04-17	1187 DE SOTO CT	0.10	\$36.34	3.62
640-440-04-18	1189 DE SOTO CT	0.10	\$36.34	3.62
640-440-05-01	1121 CABRILLO DR NORTH	0.10	\$36.34	3.62
640-440-05-02	1125 CABRILLO DR NORTH	0.10	\$36.34	3.62
640-440-05-03	1123 CABRILLO DR NORTH	0.10	\$36.34	3.62
640-440-05-04	1129 CABRILLO DR NORTH	0.10	\$36.34	3.62
640-440-05-05	1133 CABRILLO DR NORTH	0.10	\$36.34	3.62
640-440-05-06	1131 CABRILLO DR NORTH	0.10	\$36.34	3.62
<b>Total:</b>		<b>50.01</b>		<b>\$1,812.94</b>
<b>Total Parcel Count:</b>				<b>378</b>

**City of Chula Vista**  
**OSD No. 23 - Otay Rio Business Park**  
**Fiscal Year 2016/17 Preliminary Roll**

APN	SITUS ADDRESS	EDU	APPLIED RATE	CHARGE
645-020-12-00	O OTAY VALLEY RD	0.00	\$434.56	\$0.00
645-020-13-00	C CASTLE PINES AVE	24.92	\$434.56	10,829.22
645-020-17-00	2042 OTAY VALLEY RD	33.32	\$434.56	14,479.52
645-020-18-00	C CASTLE PINES AVE	0.00	\$434.56	0.00
645-020-15-00	S SPYGLASS HILL RD	0.00	\$434.56	0.00
645-020-16-00	C CASTLE PINES AVE	0.00	\$434.56	0.00
645-021-01-00	853 ENTERTAINMENT CIR	1.24	\$434.56	538.84
645-021-02-00	865 ENTERTAINMENT CIR	2.80	\$434.56	1,216.76
645-021-03-00	883 ENTERTAINMENT CIR	4.56	\$434.56	1,981.58
645-021-34-00	847 ENTERTAINMENT CIR	1.07	\$434.56	464.96
645-021-35-00	841 ENTERTAINMENT CIR	0.99	\$434.56	430.20
645-021-47-00	2050 ENTERTAINMENT CIR	32.65	\$434.56	14,188.38
645-022-11-00	SITUS NOT AVAILABLE	13.43	\$434.56	5,836.14
645-021-44-00	O OTAY VALLEY RD	0.00	\$434.56	0.00
645-301-46-00	T TOPSOIL DR	0.00	\$434.56	0.00
<b>Total:</b>		<b>114.98</b>		<b>\$49,965.60</b>
<b>Total Parcel Count:</b>				<b>15</b>

**City of Chula Vista**  
**OSD No. 24 - Canyon View Homes**  
**Fiscal Year 2016/17 Preliminary Roll**

APN	SITUS ADDRESS	EDU	APPLIED RATE	CHARGE
595-310-01-00	1833 CAROLYN DR	1.00	\$763.71	\$763.70
595-310-02-00	1835 CAROLYN DR	1.00	\$763.71	763.70
595-310-05-00	1841 CAROLYN DR	1.00	\$763.71	763.70
595-310-06-00	1843 CAROLYN DR	1.00	\$763.71	763.70
595-310-04-00	1839 CAROLYN DR	1.00	\$763.71	763.70
595-310-03-00	1837 CAROLYN DR	1.00	\$763.71	763.70
595-310-10-00	1851 CAROLYN DR	1.00	\$763.71	763.70
595-310-09-00	1849 CAROLYN DR	1.00	\$763.71	763.70
595-310-14-00	1859 CAROLYN DR	1.00	\$763.71	763.70
595-310-13-00	1857 CAROLYN DR	1.00	\$763.71	763.70
595-310-12-00	1855 CAROLYN DR	1.00	\$763.71	763.70
595-310-07-00	1845 CAROLYN DR	1.00	\$763.71	763.70
595-310-11-00	1853 CAROLYN DR	1.00	\$763.71	763.70
595-310-08-00	1847 CAROLYN DR	1.00	\$763.71	763.70
595-311-08-00	1815 CAROLYN DR	1.00	\$763.71	763.70
595-310-18-00	1832 CAROLYN DR	1.00	\$763.71	763.70
595-310-20-00	C CAROLYN DR	0.00	\$763.71	0.00
595-311-04-00	1807 CAROLYN DR	1.00	\$763.71	763.70
595-311-01-00	1801 CAROLYN DR	1.00	\$763.71	763.70
595-310-17-00	1834 CAROLYN DR	1.00	\$763.71	763.70
595-310-16-00	1846 CAROLYN DR	1.00	\$763.71	763.70
595-311-06-00	1811 CAROLYN DR	1.00	\$763.71	763.70
595-310-22-00	C CAROLYN DR	0.00	\$763.71	0.00
595-310-15-00	1850 CAROLYN DR	1.00	\$763.71	763.70
595-311-07-00	1813 CAROLYN DR	1.00	\$763.71	763.70
595-310-19-00	C CAROLYN DR	0.00	\$763.71	0.00
595-310-21-00	C CAROLYN DR	0.00	\$763.71	0.00
595-311-02-00	1803 CAROLYN DR	1.00	\$763.71	763.70
595-311-03-00	1805 CAROLYN DR	1.00	\$763.71	763.70
595-311-05-00	1809 CAROLYN DR	1.00	\$763.71	763.70
595-311-22-00	1830 CAROLYN DR	1.00	\$763.71	763.70
595-311-13-00	1825 CAROLYN DR	1.00	\$763.71	763.70
595-311-17-00	1820 CAROLYN DR	1.00	\$763.71	763.70
595-311-18-00	1822 CAROLYN DR	1.00	\$763.71	763.70
595-311-14-00	1827 CAROLYN DR	1.00	\$763.71	763.70
595-311-09-00	1817 CAROLYN DR	1.00	\$763.71	763.70
595-311-10-00	1819 CAROLYN DR	1.00	\$763.71	763.70
595-311-15-00	1829 CAROLYN DR	1.00	\$763.71	763.70
595-311-11-00	1821 CAROLYN DR	1.00	\$763.71	763.70
595-311-25-00	C CAROLYN DR	0.00	\$763.71	0.00
595-311-21-00	1828 CAROLYN DR	1.00	\$763.71	763.70
595-311-16-00	1831 CAROLYN DR	1.00	\$763.71	763.70
595-311-12-00	1823 CAROLYN DR	1.00	\$763.71	763.70
595-311-26-00	C CAROLYN DR	0.00	\$763.71	0.00
595-311-19-00	1824 CAROLYN DR	1.00	\$763.71	763.70
595-311-20-00	1826 CAROLYN DR	1.00	\$763.71	763.70
595-311-23-00	C CAROLYN DR	0.00	\$763.71	0.00
595-311-24-00	C CAROLYN DR	0.00	\$763.71	0.00
<b>Total:</b>		<b>40.00</b>		<b>\$30,548.00</b>
<b>Total Parcel Count:</b>				<b>48</b>

**City of Chula Vista  
OSD No. 26 - Park Bonita  
Fiscal Year 2016/17 Preliminary Roll**

APN	SITUS ADDRESS	EDU	APPLIED RATE	CHARGE
570-380-01-00	216 RICHMOND PARK PL	1.00	\$599.40	\$599.40
570-380-05-00	208 RICHMOND PARK PL	1.00	\$599.40	599.40
570-380-07-00	204 RICHMOND PARK PL	1.00	\$599.40	599.40
570-380-06-00	206 RICHMOND PARK PL	1.00	\$599.40	599.40
570-380-08-00	202 RICHMOND PARK PL	1.00	\$599.40	599.40
570-380-11-00	209 RICHMOND PARK PL	1.00	\$599.40	599.40
570-380-14-00	36 RICHMOND PARK CT	1.00	\$599.40	599.40
570-380-18-00	20 RICHMOND PARK CT	1.00	\$599.40	599.40
570-380-20-00	SITUS NOT AVAILABLE	0.00	\$599.40	0.00
570-380-15-00	32 RICHMOND PARK CT	1.00	\$599.40	599.40
570-380-16-00	28 RICHMOND PARK CT	1.00	\$599.40	599.40
570-380-13-00	29 RICHMOND PARK CT	1.00	\$599.40	599.40
570-380-17-00	24 RICHMOND PARK CT	1.00	\$599.40	599.40
570-380-19-00	16 RICHMOND PARK CT	1.00	\$599.40	599.40
570-380-23-00	214 RICHMOND PARK PL	1.00	\$599.40	599.40
570-380-32-00	25 RICHMOND PARK CT	1.00	\$599.40	599.40
570-380-26-00	205 RICHMOND PARK PL	1.00	\$599.40	599.40
570-380-21-00	SITUS NOT AVAILABLE	0.00	\$599.40	0.00
570-380-24-00	212 RICHMOND PARK PL	1.00	\$599.40	599.40
570-380-22-00	SITUS NOT AVAILABLE	0.00	\$599.40	0.00
570-380-25-00	210 RICHMOND PARK PL	1.00	\$599.40	599.40
570-380-31-00	207 RICHMOND PARK PL	1.00	\$599.40	599.40
<b>Total:</b>		<b>19.00</b>		<b>11,388.60</b>
<b>Total Parcel Count:</b>				<b>22</b>

**City of Chula Vista**  
**OSD No. 31 - Telegraph Canyon Estates**  
**Fiscal Year 2016/17 Preliminary Roll**

APN	SITUS ADDRESS	EDU	APPLIED RATE	CHARGE
595-070-38-00	SITUS NOT AVAILABLE	0.00	\$540.00	\$0.00
595-070-77-00	OTAY LAKES RD	0.00	\$540.00	0.00
595-450-04-00	1969 VERSAILLES RD	1.00	\$540.00	540.00
595-450-01-00	1975 VERSAILLES RD	1.00	\$540.00	540.00
595-450-02-00	1973 VERSAILLES RD	1.00	\$540.00	540.00
595-450-03-00	1971 VERSAILLES RD	1.00	\$540.00	540.00
595-450-15-00	1951 MARQUIS CT	1.00	\$540.00	540.00
595-450-08-00	1965 MARQUIS CT	1.00	\$540.00	540.00
595-450-05-00	963 MARTINIQUE DR	1.00	\$540.00	540.00
595-450-22-00	1966 MARQUIS CT	1.00	\$540.00	540.00
595-450-07-00	1967 MARQUIS CT	1.00	\$540.00	540.00
595-450-21-00	1964 MARQUIS CT	1.00	\$540.00	540.00
595-450-06-00	961 MARTINIQUE DR	1.00	\$540.00	540.00
595-450-14-00	1953 MARQUIS CT	1.00	\$540.00	540.00
595-450-37-00	1972 VERSAILLES RD	1.00	\$540.00	540.00
595-450-34-00	968 MARTINIQUE DR	1.00	\$540.00	540.00
595-450-24-00	948 MARTINIQUE DR	1.00	\$540.00	540.00
595-450-33-00	966 MARTINIQUE DR	1.00	\$540.00	540.00
595-450-28-00	956 MARTINIQUE DR	1.00	\$540.00	540.00
595-450-27-00	954 MARTINIQUE DR	1.00	\$540.00	540.00
595-450-23-00	946 MARTINIQUE DR	1.00	\$540.00	540.00
595-450-36-00	1970 VERSAILLES RD	1.00	\$540.00	540.00
595-450-32-00	964 MARTINIQUE DR	1.00	\$540.00	540.00
595-450-26-00	952 MARTINIQUE DR	1.00	\$540.00	540.00
595-450-35-00	970 MARTINIQUE DR	1.00	\$540.00	540.00
595-450-31-00	962 MARTINIQUE DR	1.00	\$540.00	540.00
595-450-25-00	950 MARTINIQUE DR	1.00	\$540.00	540.00
595-450-38-00	1974 VERSAILLES RD	1.00	\$540.00	540.00
595-450-29-00	958 MARTINIQUE DR	1.00	\$540.00	540.00
595-450-30-00	960 MARTINIQUE DR	1.00	\$540.00	540.00
595-450-43-00	1959 MARQUIS CT	1.00	\$540.00	540.00
595-450-54-00	1934 MARQUIS CT	1.00	\$540.00	540.00
595-450-58-00	1942 MARQUIS CT	1.00	\$540.00	540.00
595-450-59-00	1944 MARQUIS CT	1.00	\$540.00	540.00
595-450-68-00	1948 VERSAILLES RD	1.00	\$540.00	540.00
595-450-60-00	1946 MARQUIS CT	1.00	\$540.00	540.00
595-450-40-00	S ST CLAIRE DR	0.00	\$540.00	0.00
595-450-53-00	1932 MARQUIS CT	1.00	\$540.00	540.00
595-450-55-00	1936 MARQUIS CT	1.00	\$540.00	540.00
595-450-64-00	1947 MARQUIZ CT	1.00	\$540.00	540.00
595-450-44-00	1957 MARQUIS CT	1.00	\$540.00	540.00
595-450-47-00	1954 MARQUIS CT	1.00	\$540.00	540.00
595-450-67-00	1946 VERSAILLES RD	1.00	\$540.00	540.00
595-450-63-00	1949 MARQUIS CT	1.00	\$540.00	540.00
595-450-41-00	1963 MARQUIS CT	1.00	\$540.00	540.00
595-450-45-00	1955 MARQUIS CT	1.00	\$540.00	540.00
595-450-57-00	1940 MARQUIS CT	1.00	\$540.00	540.00
595-450-62-00	1950 MARQUIS CT	1.00	\$540.00	540.00
595-450-66-00	1944 VERSAILLES RD	1.00	\$540.00	540.00
595-450-46-00	1952 MARQUIS CT	1.00	\$540.00	540.00
595-450-42-00	1961 MARQUIS CT	1.00	\$540.00	540.00
595-450-56-00	1938 MARQUIS CT	1.00	\$540.00	540.00
595-450-52-00	1930 MARQUIS CT	1.00	\$540.00	540.00

APN	SITUS ADDRESS	EDU	APPLIED RATE	CHARGE
595-450-61-00	1948 MARQUIS CT	1.00	\$540.00	540.00
595-450-65-00	1942 VERSAILLES RD	1.00	\$540.00	540.00
595-450-39-00	S ST CLAIR DR	0.00	\$540.00	0.00
595-450-48-00	1956 MARQUIS CT	1.00	\$540.00	540.00
595-450-49-00	1958 MARQUIS CT	1.00	\$540.00	540.00
595-450-50-00	1962 MARQUIS CT	1.00	\$540.00	540.00
595-450-69-00	1950 VERSAILLES RD	1.00	\$540.00	540.00
595-450-70-00	1952 VERSAILLES RD	1.00	\$540.00	540.00
595-450-71-00	1954 VERSAILLES RD	1.00	\$540.00	540.00
595-450-83-00	1955 VERSAILLES RD	1.00	\$540.00	540.00
595-460-09-00	976 ST GERMAIN RD	1.00	\$540.00	540.00
595-450-74-00	1960 VERSAILLES RD	1.00	\$540.00	540.00
595-460-06-00	982 ST GERMAIN RD	1.00	\$540.00	540.00
595-450-88-00	1945 VERSAILLES RD	1.00	\$540.00	540.00
595-460-10-00	974 ST GERMAIN RD	1.00	\$540.00	540.00
595-451-27-00	1899 MARQUIS CT	1.00	\$540.00	540.00
595-451-16-00	1907 MARQUIS CT	1.00	\$540.00	540.00
595-450-77-00	1966 VERSAILLES RD	1.00	\$540.00	540.00
595-451-07-00	1912 MARQUIS CT	1.00	\$540.00	540.00
595-451-12-00	1922 MARQUIS CT	1.00	\$540.00	540.00
595-451-03-00	1904 MARQUIS CT	1.00	\$540.00	540.00
595-451-32-00	1889 MARQUIS CT	1.00	\$540.00	540.00
595-450-80-00	1963 VERSAILLES RD	1.00	\$540.00	540.00
595-450-82-00	1957 VERSAILLES RD	1.00	\$540.00	540.00
595-450-84-00	1953 VERSAILLES RD	1.00	\$540.00	540.00
595-450-73-00	1958 VERSAILLES RD	1.00	\$540.00	540.00
595-460-04-00	957 ST CLAIR DR	1.00	\$540.00	540.00
595-450-78-00	1967 VERSAILLES RD	1.00	\$540.00	540.00
595-451-08-00	1914 MARQUIS CT	1.00	\$540.00	540.00
595-450-87-00	1947 VERSAILLES RD	1.00	\$540.00	540.00
595-451-31-00	1891 MARQUIS CT	1.00	\$540.00	540.00
595-451-04-00	1906 MARQUIS CT	1.00	\$540.00	540.00
595-451-28-00	1897 MARQUIS CT	1.00	\$540.00	540.00
595-451-11-00	1920 MARQUIS CT	1.00	\$540.00	540.00
595-451-15-00	1928 MARQUIS CT	1.00	\$540.00	540.00
595-460-13-00	968 ST GERMAIN RD	1.00	\$540.00	540.00
595-451-24-00	1894 MARQUIS CT	1.00	\$540.00	540.00
595-460-08-00	978 ST GERMAIN RD	1.00	\$540.00	540.00
595-451-06-00	1910 MARQUIS CT	1.00	\$540.00	540.00
595-450-72-00	1956 VERSAILLES RD	1.00	\$540.00	540.00
595-450-76-00	1964 VERSAILLES RD	1.00	\$540.00	540.00
595-451-33-00	1887 MARQUIS CT	1.00	\$540.00	540.00
595-450-86-00	1949 VERSAILLES RD	1.00	\$540.00	540.00
595-451-02-00	1902 MARQUIS CT	1.00	\$540.00	540.00
595-451-10-00	1918 MARQUIS CT	1.00	\$540.00	540.00
595-451-29-00	1895 MARQUIS CT	1.00	\$540.00	540.00
595-451-14-00	1926 MARQUIS CT	1.00	\$540.00	540.00
595-460-12-00	970 ST GERMAIN RD	1.00	\$540.00	540.00
595-451-18-00	1903 MARQUIS CT	1.00	\$540.00	540.00
595-451-25-00	1896 MARQUIS CT	1.00	\$540.00	540.00
595-451-05-00	1908 MARQUIS CT	1.00	\$540.00	540.00
595-451-34-00	1885 MARQUIS CT	1.00	\$540.00	540.00
595-450-75-00	1962 VERSAILLES RD	1.00	\$540.00	540.00
595-450-79-00	1965 VERSAILLES RD	1.00	\$540.00	540.00
595-451-30-00	1893 MARQUIS CT	1.00	\$540.00	540.00
595-450-85-00	1951 VERSAILLES RD	1.00	\$540.00	540.00
595-460-03-00	955 ST CLAIR DR	1.00	\$540.00	540.00
595-451-09-00	1916 MARQUIS CT	1.00	\$540.00	540.00
595-460-07-00	980 ST GERMAIN RD	1.00	\$540.00	540.00
595-450-81-00	1959 VERSAILLES RD	1.00	\$540.00	540.00



APN	SITUS ADDRESS	EDU	APPLIED RATE	CHARGE
595-451-13-00	1924 MARQUIS CT	1.00	\$540.00	540.00
595-460-11-00	972 ST GERMAIN RD	1.00	\$540.00	540.00
595-460-15-00	964 ST GERMAIN RD	1.00	\$540.00	540.00
595-451-17-00	1905 MARQUIS CT	1.00	\$540.00	540.00
595-451-26-00	1898 MARQUIS CT	1.00	\$540.00	540.00
595-450-89-00	1943 VERSAILLES RD	1.00	\$540.00	540.00
595-450-90-00	1941 VERSAILLES RD	1.00	\$540.00	540.00
595-451-01-00	1900 MARQUIS CT	1.00	\$540.00	540.00
595-451-19-00	1901 MARQUIS CT	1.00	\$540.00	540.00
595-451-22-00	1890 MARQUIS CT	1.00	\$540.00	540.00
595-451-23-00	1892 MARQUIS CT	1.00	\$540.00	540.00
595-451-35-00	O OTAY LAKES RD	0.00	\$540.00	0.00
595-460-14-00	966 ST GERMAIN RD	1.00	\$540.00	540.00
595-460-46-00	945 ST GERMAIN RD	1.00	\$540.00	540.00
595-481-10-00	2137 CHATEAU CT	1.00	\$540.00	540.00
595-480-07-00	933 ST GERMAIN RD	1.00	\$540.00	540.00
595-460-18-00	963 ST GERMAIN RD	1.00	\$540.00	540.00
595-460-33-00	987 ST GERMAIN RD	1.00	\$540.00	540.00
595-470-25-00	2027 MARQUETTE RD	1.00	\$540.00	540.00
595-481-14-00	2153 CHATEAU CT	1.00	\$540.00	540.00
595-460-29-00	975 ST GERMAIN RD	1.00	\$540.00	540.00
595-480-03-00	934 ST GERMAIN RD	1.00	\$540.00	540.00
595-480-27-00	926 ST GERMAIN RD	1.00	\$540.00	540.00
595-460-35-00	984 ST GERMAIN RD	1.00	\$540.00	540.00
595-481-05-00	2117 CHATEAU CT	1.00	\$540.00	540.00
595-460-20-00	967 ST GERMAIN RD	1.00	\$540.00	540.00
595-480-12-00	920 ST GERMAIN RD	1.00	\$540.00	540.00
595-460-38-00	958 ST GERMAIN RD	1.00	\$540.00	540.00
595-460-34-00	S ST CLAIRE DR	0.00	\$540.00	0.00
595-470-06-00	2010 MARQUETTE RD	1.00	\$540.00	540.00
595-470-15-00	2028 MARQUETTE RD	1.00	\$540.00	540.00
595-460-21-00	2030 LA SALLE CT	1.00	\$540.00	540.00
595-460-30-00	977 ST GERMAIN RD	1.00	\$540.00	540.00
595-460-25-00	2029 LA SALLE PL	1.00	\$540.00	540.00
595-460-49-00	951 ST GERMAIN RD	1.00	\$540.00	540.00
595-470-11-00	2020 MARQUETTE RD	1.00	\$540.00	540.00
595-481-06-00	2121 CHATEAU CT	1.00	\$540.00	540.00
595-480-13-00	918 ST GERMAIN RD	1.00	\$540.00	540.00
595-480-22-00	917 ST GERMAIN RD	1.00	\$540.00	540.00
595-480-31-00	927 ST GERMAIN RD	1.00	\$540.00	540.00
595-460-45-00	943 ST GERMAIN RD	1.00	\$540.00	540.00
595-481-15-00	2150 CHATEAU CT	1.00	\$540.00	540.00
595-460-50-00	953 ST GERMAIN RD	1.00	\$540.00	540.00
595-480-26-00	928 ST GERMAIN RD	1.00	\$540.00	540.00
595-470-38-00	886 GENEVIEVE AVE	1.00	\$540.00	540.00
595-470-29-00	2019 MARQUETTE RD	1.00	\$540.00	540.00
595-481-11-00	2141 CHATEAU CT	1.00	\$540.00	540.00
595-480-19-00	906 ST GERMAIN RD	1.00	\$540.00	540.00
595-470-34-00	894 GENEVIEVE AVE	1.00	\$540.00	540.00
595-481-09-00	2133 CHATEAU CT	1.00	\$540.00	540.00
595-470-19-00	2038 MARQUETTE RD	1.00	\$540.00	540.00
595-480-21-00	915 ST GERMAIN RD	1.00	\$540.00	540.00
595-470-31-00	2015 MARQUETTE RD	1.00	\$540.00	540.00
595-460-53-00	959 ST GERMAIN RD	1.00	\$540.00	540.00
595-470-35-00	892 GENEVIEVE AVE	1.00	\$540.00	540.00
595-460-17-00	961 ST GERMAIN RD	1.00	\$540.00	540.00
595-480-25-00	930 ST GERMAIN RD	1.00	\$540.00	540.00
595-470-43-00	893 GENEVIEVE AVE	1.00	\$540.00	540.00
595-470-07-00	2012 MARQUETTE RD	1.00	\$540.00	540.00
595-460-26-00	2031 LA SALLE CT	1.00	\$540.00	540.00

APN	SITUS ADDRESS	EDU	APPLIED RATE	CHARGE
595-470-39-00	885 GENEVIEVE AVE	1.00	\$540.00	540.00
595-470-16-00	2032 MARQUETTE RD	1.00	\$540.00	540.00
595-480-30-00	925 ST GERMAIN RD	1.00	\$540.00	540.00
595-480-06-00	931 ST GERMAIN RD	1.00	\$540.00	540.00
595-460-22-00	2028 LA SALLE CT	1.00	\$540.00	540.00
595-470-12-00	2022 MARQUETTE RD	1.00	\$540.00	540.00
595-480-02-00	936 ST GERMAIN RD	1.00	\$540.00	540.00
595-470-26-00	2025 MARQUETTE RD	1.00	\$540.00	540.00
595-480-15-00	914 ST GERMAIN RD	1.00	\$540.00	540.00
595-460-48-00	949 ST GERMAIN RD	1.00	\$540.00	540.00
595-480-11-00	922 ST GERMAIN RD	1.00	\$540.00	540.00
595-480-29-00	923 ST GERMAIN RD	1.00	\$540.00	540.00
595-481-04-00	2113 CHATEAU CT	1.00	\$540.00	540.00
595-460-44-00	941 ST GERMAIN RD	1.00	\$540.00	540.00
595-470-22-00	2033 MARQUETTE RD	1.00	\$540.00	540.00
595-481-08-00	2129 CHATEAU CT	1.00	\$540.00	540.00
595-460-40-00	952 ST GERMAIN RD	1.00	\$540.00	540.00
595-460-39-00	956 ST GERMAIN RD	1.00	\$540.00	540.00
595-481-12-00	2145 CHATEAU CT	1.00	\$540.00	540.00
595-470-32-00	2013 MARQUETTE RD	1.00	\$540.00	540.00
595-470-44-00	895 GENEVIEVE AVE	1.00	\$540.00	540.00
595-480-09-00	937 ST GERMAIN RD	1.00	\$540.00	540.00
595-480-20-00	904 ST GERMAIN RD	1.00	\$540.00	540.00
595-480-24-00	921 ST GERMAIN RD	1.00	\$540.00	540.00
595-460-16-00	962 ST GERMAIN RD	1.00	\$540.00	540.00
595-470-04-00	2006 MARQUETTE RD	1.00	\$540.00	540.00
595-470-36-00	890 GENEVIEVE AVE	1.00	\$540.00	540.00
595-470-08-00	2014 MARQUETTE RD	1.00	\$540.00	540.00
595-460-27-00	971 ST GERMAIN RD	1.00	\$540.00	540.00
595-460-52-00	957 ST GERMAIN RD	1.00	\$540.00	540.00
595-470-17-00	2034 MARQUETTE RD	1.00	\$540.00	540.00
595-480-01-00	938 ST GERMAIN RD	1.00	\$540.00	540.00
595-460-23-00	2026 LA SALLE CT	1.00	\$540.00	540.00
595-470-13-00	897 GENEVIEVE AVE	1.00	\$540.00	540.00
595-480-05-00	929 ST GERMAIN RD	1.00	\$540.00	540.00
595-481-03-00	2109 CHATEAU CT	1.00	\$540.00	540.00
595-470-27-00	2023 MARQUETTE RD	1.00	\$540.00	540.00
595-480-14-00	916 ST GERMAIN RD	1.00	\$540.00	540.00
595-481-07-00	2125 CHATEAU CT	1.00	\$540.00	540.00
595-480-10-00	939 ST GERMAIN RD	1.00	\$540.00	540.00
595-480-28-00	924 ST GERMAIN RD	1.00	\$540.00	540.00
595-460-32-00	985 ST GERMAIN RD	1.00	\$540.00	540.00
595-460-47-00	947 ST GERMAIN RD	1.00	\$540.00	540.00
595-470-23-00	2031 MARQUETTE RD	1.00	\$540.00	540.00
595-481-13-00	2149 CHATEAU CT	1.00	\$540.00	540.00
595-470-01-00	2000 MARQUETTE RD	1.00	\$540.00	540.00
595-470-33-00	896 GENEVIEVE AVE	1.00	\$540.00	540.00
595-480-08-00	935 ST GERMAIN RD	1.00	\$540.00	540.00
595-480-23-00	919 ST GERMAIN RD	1.00	\$540.00	540.00
595-470-18-00	2036 MARQUETTE RD	1.00	\$540.00	540.00
595-460-28-00	973 ST GERMAIN RD	1.00	\$540.00	540.00
595-470-37-00	888 GENEVIEVE AVE	1.00	\$540.00	540.00
595-470-05-00	2008 MARQUETTE RD	1.00	\$540.00	540.00
595-470-09-00	2016 MARQUETTE RD	1.00	\$540.00	540.00
595-480-04-00	932 ST GERMAIN RD	1.00	\$540.00	540.00
595-460-24-00	2027 LA SALLE CT	1.00	\$540.00	540.00
595-460-51-00	955 ST GERMAIN RD	1.00	\$540.00	540.00
595-470-14-00	899 GENEVIEVE AVE	1.00	\$540.00	540.00
595-460-19-00	965 ST GERMAIN RD	1.00	\$540.00	540.00
595-470-10-00	2018 MARQUETTE RD	1.00	\$540.00	540.00

APN		SITUS ADDRESS	EDU	APPLIED RATE	CHARGE
595-470-24-00	2029	MARQUETTE RD	1.00	\$540.00	540.00
595-460-31-00	981	ST GERMAIN RD	1.00	\$540.00	540.00
595-460-41-00	946	ST GERMAIN RD	1.00	\$540.00	540.00
595-460-42-00	944	ST GERMAIN RD	1.00	\$540.00	540.00
595-460-43-00	940	ST GERMAIN RD	1.00	\$540.00	540.00
595-460-58-00	951	ST CLAIRE DR	1.00	\$540.00	540.00
595-460-59-00	953	ST CLAIRE DR	1.00	\$540.00	540.00
595-470-02-00	2002	MARQUETTE RD	1.00	\$540.00	540.00
595-470-03-00	2004	MARQUETTE RD	1.00	\$540.00	540.00
595-470-20-00	2037	MARQUETTE RD	1.00	\$540.00	540.00
595-470-21-00	2035	MARQUETTE RD	1.00	\$540.00	540.00
595-470-28-00	2021	MARQUETTE RD	1.00	\$540.00	540.00
595-470-30-00	2017	MARQUETTE RD	1.00	\$540.00	540.00
595-470-40-00	887	GENEVIEVE AVE	1.00	\$540.00	540.00
595-470-41-00	889	GENEVIEVE AVE	1.00	\$540.00	540.00
595-470-42-00	891	GENEVIEVE AVE	1.00	\$540.00	540.00
595-480-16-00	912	ST GERMAIN RD	1.00	\$540.00	540.00
595-480-17-00	910	ST GERMAIN RD	1.00	\$540.00	540.00
595-480-18-00	908	ST GERMAIN RD	1.00	\$540.00	540.00
595-481-01-00	2101	CHATEAU CT	1.00	\$540.00	540.00
595-481-02-00	2105	CHATEAU CT	1.00	\$540.00	540.00
595-620-45-00	946	LAFAYETTE PL	1.00	\$540.00	540.00
595-620-25-00	2094	CHATEAU CT	1.00	\$540.00	540.00
595-620-19-00	2077	CHATEAU CT	1.00	\$540.00	540.00
595-620-28-00	2082	CHATEAU CT	1.00	\$540.00	540.00
595-620-24-00	2097	CHATEAU CT	1.00	\$540.00	540.00
595-620-37-00	925	LAFAYETTE PL	1.00	\$540.00	540.00
595-620-41-00	941	LAFAYETTE PL	1.00	\$540.00	540.00
595-620-49-00	930	LAFAYETTE PL	1.00	\$540.00	540.00
595-620-54-00	910	LAFAYETTE PL	1.00	\$540.00	540.00
595-490-08-00	1883	MARQUETTE RD	1.00	\$540.00	540.00
595-490-13-00	1898	MARQUETTE RD	1.00	\$540.00	540.00
595-490-17-00	1875	MARQUETTE RD	1.00	\$540.00	540.00
595-620-20-00	2081	CHATEAU CT	1.00	\$540.00	540.00
595-620-15-00	2062	CHATEAU CT	1.00	\$540.00	540.00
595-620-59-00	890	LAFAYETTE PL	1.00	\$540.00	540.00
595-481-19-00	2134	CHATEAU CT	1.00	\$540.00	540.00
595-620-33-00	889	LAFAYETTE PL	1.00	\$540.00	540.00
595-490-16-00	1877	MARQUETTE RD	1.00	\$540.00	540.00
595-620-09-00	2049	CHATEAU CT	1.00	\$540.00	540.00
595-620-18-00	2073	CHATEAU CT	1.00	\$540.00	540.00
595-620-60-00	886	LAFAYETTE PL	1.00	\$540.00	540.00
595-490-12-00	1896	MARQUETTE RD	1.00	\$540.00	540.00
595-490-23-00	1870	MARQUETTE RD	1.00	\$540.00	540.00
595-490-03-00	1893	MARQUETTE RD	1.00	\$540.00	540.00
595-620-21-00	2085	CHATEAU CT	1.00	\$540.00	540.00
595-620-01-00	2017	CHATEAU CT	1.00	\$540.00	540.00
595-481-18-00	2138	CHATEAU CT	1.00	\$540.00	540.00
595-620-05-00	2033	CHATEAU CT	1.00	\$540.00	540.00
595-620-58-00	894	LAFAYETTE PL	1.00	\$540.00	540.00
595-620-14-00	2066	CHATEAU CT	1.00	\$540.00	540.00
595-490-11-00	1894	MARQUETTE RD	1.00	\$540.00	540.00
595-620-36-00	921	LAFAYETTE PL	1.00	\$540.00	540.00
595-620-48-00	934	LAFAYETTE PL	1.00	\$540.00	540.00
595-490-20-00	1867	MARQUETTE RD	1.00	\$540.00	540.00
595-620-04-00	2029	CHATEAU CT	1.00	\$540.00	540.00
595-620-40-00	937	LAFAYETTE PL	1.00	\$540.00	540.00
595-490-24-00	1872	MARQUETTE RD	1.00	\$540.00	540.00
595-620-44-00	950	LAFAYETTE PL	1.00	\$540.00	540.00
595-620-08-00	2045	CHATEAU CT	1.00	\$540.00	540.00

APN	SITUS ADDRESS	EDU	APPLIED RATE	CHARGE
595-620-13-00	2065 CHATEAU CT	1.00	\$540.00	540.00
595-620-57-00	898 LAYFAYETTE PL	1.00	\$540.00	540.00
595-620-53-00	914 LAFAYETTE PL	1.00	\$540.00	540.00
595-490-18-00	1873 MARQUETTE RD	1.00	\$540.00	540.00
595-620-17-00	2069 CHATEAU CT	1.00	\$540.00	540.00
595-490-02-00	1895 MARQUETTE RD	1.00	\$540.00	540.00
595-481-16-00	2146 CHATEAU CT	1.00	\$540.00	540.00
595-620-27-00	2086 CHATEAU CT	1.00	\$540.00	540.00
595-490-14-00	M MARQUETTE RD	0.00	\$540.00	0.00
595-620-23-00	2093 CHATEAU CT	1.00	\$540.00	540.00
595-490-10-00	1892 MARQUETTE RD	1.00	\$540.00	540.00
595-620-07-00	2041 CHATEAU CT	1.00	\$540.00	540.00
595-490-29-00	1882 MARQUETTE RD	1.00	\$540.00	540.00
595-620-35-00	897 LAFAYETTE PL	1.00	\$540.00	540.00
595-481-23-00	2104 CHATEAU CT	1.00	\$540.00	540.00
595-620-43-00	949 LAYFAYETTE PL	1.00	\$540.00	540.00
595-490-21-00	1869 MARQUETTE RD	1.00	\$540.00	540.00
595-620-03-00	2025 CHATEAU CT	1.00	\$540.00	540.00
595-620-39-00	933 LAFAYETTE PL	1.00	\$540.00	540.00
595-490-25-00	1874 MARQUETTE RD	1.00	\$540.00	540.00
595-620-47-00	938 LAFAYETTE PL	1.00	\$540.00	540.00
595-620-56-00	902 LAFAYETTE PL	1.00	\$540.00	540.00
595-490-19-00	1865 MARQUETTE RD	1.00	\$540.00	540.00
595-620-16-00	2058 CHATEAU CT	1.00	\$540.00	540.00
595-490-01-00	1897 MARQUETTE RD	1.00	\$540.00	540.00
595-490-09-00	1881 MARQUETTE RD	1.00	\$540.00	540.00
595-490-15-00	1879 MARQUETTE RD	1.00	\$540.00	540.00
595-620-26-00	2090 CHATEAU CT	1.00	\$540.00	540.00
595-481-17-00	2142 CHATEAU CT	1.00	\$540.00	540.00
595-620-22-00	2089 CHATEAU CT	1.00	\$540.00	540.00
595-620-61-00	SITUS NOT AVAILABLE	0.00	\$540.00	0.00
595-620-06-00	2037 CHATEAU CT	1.00	\$540.00	540.00
595-620-34-00	893 LAYFAYETTE PL	1.00	\$540.00	540.00
595-490-22-00	1871 MARQUETTE RD	1.00	\$540.00	540.00
595-620-46-00	942 LAFAYETTE PL	1.00	\$540.00	540.00
595-620-02-00	2021 CHATEAU CT	1.00	\$540.00	540.00
595-620-38-00	929 LAFAYETTE PL	1.00	\$540.00	540.00
595-620-42-00	945 LAYFAYETTE PL	1.00	\$540.00	540.00
595-620-55-00	906 LAFAYETTE PL	1.00	\$540.00	540.00
595-490-04-00	1891 MARQUETTE RD	1.00	\$540.00	540.00
595-620-29-00	2078 CHATEAU CT	1.00	\$540.00	540.00
595-481-20-00	2128 CHATEAU CT	1.00	\$540.00	540.00
595-481-21-00	2120 CHATEAU CT	1.00	\$540.00	540.00
595-481-22-00	2108 CHATEAU CT	1.00	\$540.00	540.00
595-490-05-00	1889 MARQUETTE RD	1.00	\$540.00	540.00
595-490-06-00	1887 MARQUETTE RD	1.00	\$540.00	540.00
595-490-07-00	1885 MARQUETTE RD	1.00	\$540.00	540.00
595-490-26-00	1876 MARQUETTE RD	1.00	\$540.00	540.00
595-490-27-00	1878 MARQUETTE RD	1.00	\$540.00	540.00
595-490-28-00	1880 MARQUETTE RD	1.00	\$540.00	540.00
595-620-10-00	2053 CHATEAU CT	1.00	\$540.00	540.00
595-620-11-00	2057 CHATEAU CT	1.00	\$540.00	540.00
595-620-12-00	2061 CHATEAU CT	1.00	\$540.00	540.00
595-620-30-00	2074 CHATEAU CT	1.00	\$540.00	540.00
595-620-31-00	2070 CHATEAU CT	1.00	\$540.00	540.00
595-620-32-00	885 LAYFAYETTE PL	1.00	\$540.00	540.00
595-620-50-00	926 LAFAYETTE PL	1.00	\$540.00	540.00
595-620-51-00	922 LAFAYETTE PL	1.00	\$540.00	540.00

APN	SITUS ADDRESS	EDU	APPLIED RATE	CHARGE
595-620-52-00 918	LAYFAYETTE PL	1.00	\$540.00	540.00
<b>Total:</b>		<b>344.00</b>		<b>\$185,760.00</b>
<b>Total Parcel Count:</b>				<b>352</b>

**City of Chula Vista**  
**Eastlake Maintenance District No. 1 Zone A (Eastlake I)**  
**Fiscal Year 2016/17 Preliminary Roll**

APN	SITUS ADDRESS	EDU	APPLIED RATE	CHARGE
595-071-10-01	890100 EASTLAKE PKY	6.53	\$14.16	\$92.38
595-071-10-02	890101 EASTLAKE PKY	6.53	\$14.16	92.38
595-071-10-03	890102 EASTLAKE PKWY	6.53	\$14.16	92.38
595-071-10-04	890103 EASTLAKE PKY	6.53	\$14.16	92.38
595-071-10-05	890200 EASTLAKE PKY	6.53	\$14.16	92.38
595-071-10-06	890201 EASTLAKE PKWY	6.53	\$14.16	92.38
595-071-10-07	890202 EASTLAKE PKY	6.53	\$14.16	92.38
595-071-10-08	890203 EASTLAKE PKY	6.53	\$14.16	92.38
595-071-10-09	890205 EASTLAKE PKY	6.53	\$14.16	92.38
595-071-10-10	890206 EASTLAKE PKY	6.53	\$14.16	92.38
595-071-10-11	890300 EASTLAKE PKY	6.53	\$14.16	92.38
595-071-10-12	890301 EASTLAKE PKWY	6.53	\$14.16	92.38
595-071-10-13	890303 EASTLAKE PKY	6.53	\$14.16	92.38
595-071-10-14	890304 EASTLAKE PKY	6.53	\$14.16	92.38
595-193-50-00	614 PORT STIRLING	1.00	\$14.16	14.16
595-193-52-00	610 PORT STIRLING	1.00	\$14.16	14.16
595-193-44-00	2010 PORT CARDIFF	1.00	\$14.16	14.16
595-193-45-00	2008 PORT CARDIFF	1.00	\$14.16	14.16
595-193-46-00	2006 PORT CARDIFF	1.00	\$14.16	14.16
595-193-47-00	607 PORT STIRLING	1.00	\$14.16	14.16
595-193-48-00	611 PORT STIRLING	1.00	\$14.16	14.16
595-193-49-00	613 PORT STIRLING	1.00	\$14.16	14.16
595-193-51-00	612 PORT STIRLING	1.00	\$14.16	14.16
595-072-01-00	2225 OTAY LAKES RD	659.50	\$14.16	9,338.52
595-072-02-00	930-40 EAST LAKE PKY	80.00	\$14.16	1,132.80
595-072-03-00	920 EAST LAKE PKY	44.00	\$14.16	623.04
595-071-10-15	890305 EASTLAKE PKWY	6.53	\$14.16	92.38
595-071-10-16	890307 EASTLAKE PKY	6.53	\$14.16	92.38
595-071-15-00	866-78 EASTLAKE PKY	313.01	\$14.16	4,432.22
595-071-16-00	884 EASTLAKE PKY	33.79	\$14.16	478.46
595-202-60-00	1987 RUE CHATEAU	1.00	\$14.16	14.16
595-203-01-00	2012 CLEARWATER PL	1.00	\$14.16	14.16
595-203-02-00	2008 CLEARWATER PL	1.00	\$14.16	14.16
595-203-03-00	2004 CLEARWATER PL	1.00	\$14.16	14.16
595-203-04-00	2000 CLEARWATER PL	1.00	\$14.16	14.16
595-203-05-00	2001 CLEARWATER PL	1.00	\$14.16	14.16
595-203-06-00	2005 CLEARWATER PL	1.00	\$14.16	14.16
595-203-07-00	2009 CLEARWATER PL	1.00	\$14.16	14.16
595-203-08-00	2013 CLEARWATER PL	1.00	\$14.16	14.16
595-203-09-00	2017 CLEARWATER PL	1.00	\$14.16	14.16
595-203-10-00	2021 CLEARWATER PL	1.00	\$14.16	14.16
595-203-11-00	2025 CLEARWATER PL	1.00	\$14.16	14.16
595-203-12-00	2029 CLEARWATER PL	1.00	\$14.16	14.16
595-203-13-00	2033 CLEARWATER PL	1.00	\$14.16	14.16
595-203-14-00	2037 CLEARWATER PL	1.00	\$14.16	14.16
595-203-15-00	2041 CLEARWATER PL	1.00	\$14.16	14.16
595-203-16-00	2045 CLEARWATER PL	1.00	\$14.16	14.16
595-203-17-00	2049 CLEARWATER PL	1.00	\$14.16	14.16
595-203-18-00	2053 CLEARWATER PL	1.00	\$14.16	14.16
595-212-02-00	2027 WATERBURY	1.00	\$14.16	14.16
595-212-03-00	2029 WATERBURY	1.00	\$14.16	14.16
595-212-04-00	2031 WATERBURY	1.00	\$14.16	14.16
595-193-53-00	608 PORT STIRLING	1.00	\$14.16	14.16

APN	SITUS ADDRESS	EDU	APPLIED RATE	CHARGE
595-193-54-00	606 PORT STIRLING	1.00	\$14.16	14.16
595-193-55-00	604 PORT STIRLING	1.00	\$14.16	14.16
595-193-56-00	602 PORT STIRLING	1.00	\$14.16	14.16
595-193-57-00	600 PORT STIRLING	1.00	\$14.16	14.16
595-193-59-00	2037 PORT CARDIFF	1.00	\$14.16	14.16
595-193-60-00	2039 PORT CARDIFF	1.00	\$14.16	14.16
595-193-61-00	2041 PORT CARDIFF	1.00	\$14.16	14.16
595-193-62-00	2043 PORT CARDIFF	1.00	\$14.16	14.16
595-201-01-00	660 RUE PARC	1.00	\$14.16	14.16
595-212-05-00	2033 WATERBURY	1.00	\$14.16	14.16
595-212-06-00	2035 WATERBURY	1.00	\$14.16	14.16
595-212-07-00	2037 WATERBURY	1.00	\$14.16	14.16
595-212-08-00	2039 WATERBURY	1.00	\$14.16	14.16
595-212-09-00	2041 WATERBURY	1.00	\$14.16	14.16
595-212-10-00	2043 WATERBURY	1.00	\$14.16	14.16
595-212-11-00	2045 WATERBURY	1.00	\$14.16	14.16
595-212-12-00	2001 BRIDGEPORT	1.00	\$14.16	14.16
595-212-14-00	2005 BRIDGEPORT	1.00	\$14.16	14.16
595-212-16-00	2009 BRIDGEPORT	1.00	\$14.16	14.16
595-212-17-00	2011 BRIDGEPORT	1.00	\$14.16	14.16
595-212-18-00	2013 BRIDGEPORT	1.00	\$14.16	14.16
595-212-19-00	2015 BRIDGEPORT	1.00	\$14.16	14.16
595-212-20-00	2017 BRIDGEPORT	1.00	\$14.16	14.16
595-212-13-00	2003 BRIDGEPORT	1.00	\$14.16	14.16
595-215-05-00	742 ASHBROOK DR	1.00	\$14.16	14.16
595-215-06-00	738 ASHBROOK DR	1.00	\$14.16	14.16
595-215-07-00	734 ASHBROOK DR	1.00	\$14.16	14.16
595-215-08-00	730 ASHBROOK DR	1.00	\$14.16	14.16
595-215-09-00	1958 CEDARSPRING DR	1.00	\$14.16	14.16
595-215-10-00	1956 CEDARSPRING DR	1.00	\$14.16	14.16
595-212-15-00	2007 BRIDGEPORT	1.00	\$14.16	14.16
595-215-12-00	1952 CEDARSPRING DR	1.00	\$14.16	14.16
595-215-13-00	1951 PEBBLEBROOK PL	1.00	\$14.16	14.16
595-215-14-00	1955 PEBBLEBROOK PL	1.00	\$14.16	14.16
595-215-15-00	1959 PEBBLEBROOK PL	1.00	\$14.16	14.16
595-215-11-00	1954 CEDARSPRING DR	1.00	\$14.16	14.16
595-215-16-00	1963 PEBBLEBROOK PL	1.00	\$14.16	14.16
595-215-18-00	1958 PEBBLEBROOK PL	1.00	\$14.16	14.16
595-215-19-00	1954 PEBBLEBROOK PL	1.00	\$14.16	14.16
595-215-20-00	1950 PEBBLEBROOK PL	1.00	\$14.16	14.16
595-215-21-00	1951 ALDERBROOK PL	1.00	\$14.16	14.16
595-215-22-00	1955 ALDERBROOK PL	1.00	\$14.16	14.16
595-215-23-00	1959 ALDERBROOK PL	1.00	\$14.16	14.16
595-221-06-22	707#22 EASTSHORE TER	0.80	\$14.16	11.32
595-221-06-23	707#23 EASTSHORE TER	0.80	\$14.16	11.32
595-221-06-24	707#24 EASTSHORE TER	0.80	\$14.16	11.32
595-221-06-25	707#25 EASTSHORE TER	0.80	\$14.16	11.32
595-221-06-26	707#26 EASTSHORE TER	0.80	\$14.16	11.32
595-221-07-27	709#27 EASTSHORE TER	0.80	\$14.16	11.32
595-221-07-28	709#28 EASTSHORE TER	0.80	\$14.16	11.32
595-221-07-29	709#29 EASTSHORE TER	0.80	\$14.16	11.32
595-221-07-30	709#30 EASTSHORE TER	0.80	\$14.16	11.32
595-221-07-31	711#31 EASTSHORE TER	0.80	\$14.16	11.32
595-221-07-32	711#32 EASTSHORE TER	0.80	\$14.16	11.32
595-221-07-33	711#33 EASTSHORE TER	0.80	\$14.16	11.32
595-221-07-34	711#34 EASTSHORE TER	0.80	\$14.16	11.32
595-221-07-35	713#35 EASTSHORE TER	0.80	\$14.16	11.32
595-221-07-36	713#36 EASTSHORE TER	0.80	\$14.16	11.32
595-221-07-37	713#37 EASTSHORE TER	0.80	\$14.16	11.32
595-221-07-38	713#38 EASTSHORE TER	0.80	\$14.16	11.32



APN	SITUS ADDRESS	EDU	APPLIED RATE	CHARGE
595-221-08-39	715#39 EASTSHORE TER	0.80	\$14.16	11.32
595-221-08-40	715#40 EASTSHORE TER	0.80	\$14.16	11.32
595-221-08-41	715#41 EASTSHORE TER	0.80	\$14.16	11.32
595-221-08-42	715#42 EASTSHORE TER	0.80	\$14.16	11.32
595-221-16-05	754123 EASTSHORE TER	0.80	\$14.16	11.32
595-221-16-06	754124 EASTSHORE TER	0.80	\$14.16	11.32
595-221-16-07	754125 EASTSHORE TER	0.80	\$14.16	11.32
595-221-16-08	754126 EASTSHORE TER	0.80	\$14.16	11.32
595-221-17-01	753127 EASTSHORE TER	0.80	\$14.16	11.32
595-221-17-02	753128 EASTSHORE TER	0.80	\$14.16	11.32
595-221-17-03	753129 EASTSHORE TER	0.80	\$14.16	11.32
595-221-17-04	753130 EASTSHORE TER	0.80	\$14.16	11.32
595-215-17-00	1962 PEBBLEBROOK PL	1.00	\$14.16	14.16
595-221-18-01	756131 EASTSHORE TER	0.80	\$14.16	11.32
595-221-18-02	756132 EASTSHORE TER	0.80	\$14.16	11.32
595-221-18-03	756133 EASTSHORE TER	0.80	\$14.16	11.32
595-221-18-04	756134 EASTSHORE TER	0.80	\$14.16	11.32
595-221-18-05	758135 EASTSHORE TER	0.80	\$14.16	11.32
595-221-18-06	758136 EASTSHORE TER	0.80	\$14.16	11.32
595-221-18-07	758137 EASTSHORE TER	0.80	\$14.16	11.32
595-221-18-08	758138 EASTSHORE TER	0.80	\$14.16	11.32
595-221-19-01	760139 EASTSHORE TER	0.80	\$14.16	11.32
595-221-19-02	760140 EASTSHORE TER	0.80	\$14.16	11.32
595-221-19-03	760141 EASTSHORE TER	0.80	\$14.16	11.32
595-221-19-04	760142 EASTSHORE TER	0.80	\$14.16	11.32
595-221-19-05	762143 EASTSHORE TER	0.80	\$14.16	11.32
595-221-24-12	767224 EASTSHORE TER	0.80	\$14.16	11.32
595-221-25-01	775225 EASTSHORE TER	0.80	\$14.16	11.32
595-221-25-02	775226 EASTSHORE TER	0.80	\$14.16	11.32
595-221-25-03	775227 EASTSHORE TER	0.80	\$14.16	11.32
595-221-25-04	775228 EASTSHORE TER	0.80	\$14.16	11.32
595-221-25-05	779229 EASTSHORE TER	0.80	\$14.16	11.32
595-221-25-06	779230 EASTSHORE TER	0.80	\$14.16	11.32
595-221-25-07	779231 EASTSHORE TER	0.80	\$14.16	11.32
595-221-25-08	779232 EASTSHORE TER	0.80	\$14.16	11.32
595-222-01-24	2117#D NORTHSHORE DR	0.80	\$14.16	11.32
595-222-01-25	2117#C NORTHSHORE DR	0.80	\$14.16	11.32
595-222-01-26	2117#B NORTHSHORE DR	0.80	\$14.16	11.32
595-222-01-27	2117#A NORTHSHORE DR	0.80	\$14.16	11.32
595-222-01-28	2113#C NORTHSHORE DR	0.80	\$14.16	11.32
595-222-01-29	2113#B NORTHSHORE DR	0.80	\$14.16	11.32
595-222-01-30	2113#A NORTHSHORE DR	0.80	\$14.16	11.32
595-222-01-31	2109#C NORTHSHORE DR	0.80	\$14.16	11.32
595-222-01-32	2109#B NORTHSHORE DR	0.80	\$14.16	11.32
595-222-01-33	2109#A NORTHSHORE DR	0.80	\$14.16	11.32
595-222-01-34	2105#C NORTHSHORE DR	0.80	\$14.16	11.32
595-222-01-35	2105#B NORTHSHORE DR	0.80	\$14.16	11.32
595-222-05-04	2093#C NORTHSHORE DR	0.80	\$14.16	11.32
595-222-05-05	2093#B NORTHSHORE DR	0.80	\$14.16	11.32
595-222-05-06	2093#A NORTHSHORE DR	0.80	\$14.16	11.32
595-222-05-07	2088 NORTHSHORE DR	0.80	\$14.16	11.32
595-222-05-08	2088#C NORTHSHORE DR	0.80	\$14.16	11.32
595-222-05-09	2088#B NORTHSHORE DR	0.80	\$14.16	11.32
595-222-05-10	2088#A NORTHSHORE DR	0.80	\$14.16	11.32
595-222-05-11	2092#C NORTHSHORE DR	0.80	\$14.16	11.32
595-222-05-12	2092#B NORTHSHORE DR	0.80	\$14.16	11.32
595-222-05-13	2092#A NORTHSHORE DR	0.80	\$14.16	11.32
595-222-05-14	2096#F NORTHSHORE DR	0.80	\$14.16	11.32
595-222-05-15	2096#E NORTHSHORE DR	0.80	\$14.16	11.32
595-222-05-16	2096#D NORTHSHORE DR	0.80	\$14.16	11.32



APN	SITUS ADDRESS	EDU	APPLIED RATE	CHARGE
595-222-05-17	2096#C NORTSHORE DR	0.80	\$14.16	11.32
595-222-05-18	2096#B NORTSHORE DR	0.80	\$14.16	11.32
595-222-05-19	2096#A NORTSHORE DR	0.80	\$14.16	11.32
595-222-05-20	2100#D NORTSHORE DR	0.80	\$14.16	11.32
595-222-05-21	2100#C NORTSHORE DR	0.80	\$14.16	11.32
595-222-05-22	2100#B NORTSHORE DR	0.80	\$14.16	11.32
595-222-05-23	2100#A NORTSHORE DR	0.80	\$14.16	11.32
595-222-13-01	795101 BROOKSTONE RD	0.80	\$14.16	11.32
595-222-16-20	740202 BROOKSTONE RD	0.80	\$14.16	11.32
595-222-16-21	740103 BROOKSTONE RD	0.80	\$14.16	11.32
595-222-16-22	740203 BROOKSTONE RD	0.80	\$14.16	11.32
595-222-16-23	740104 BROOKSTONE RD	0.80	\$14.16	11.32
595-222-16-24	740204 BROOKSTONE RD	0.80	\$14.16	11.32
595-222-16-25	730101 BROOKSTONE RD	0.80	\$14.16	11.32
595-222-16-26	730201 BROOKSTONE RD	0.80	\$14.16	11.32
595-222-16-27	730102 BROOKSTONE RD	0.80	\$14.16	11.32
595-222-16-28	730202 BROOKSTONE RD	0.80	\$14.16	11.32
595-222-16-29	730103 BROOKSTONE RD	0.80	\$14.16	11.32
595-222-16-30	730203 BROOKSTONE RD	0.80	\$14.16	11.32
595-222-16-31	730104 BROOKSTONE RD	0.80	\$14.16	11.32
595-222-16-32	730204 BROOKSTONE RD	0.80	\$14.16	11.32
595-222-17-01	701101 BROOKSTONE RD	0.80	\$14.16	11.32
595-222-17-02	701201 BROOKSTONE RD	0.80	\$14.16	11.32
595-222-17-03	701102 BROOKSTONE RD	0.80	\$14.16	11.32
595-222-17-04	701202 BROOKSTONE RD	0.80	\$14.16	11.32
595-222-17-05	701103 BROOKSTONE RD	0.80	\$14.16	11.32
595-222-17-06	701203 BROOKSTONE RD	0.80	\$14.16	11.32
595-222-17-07	701104 BROOKSTONE RD	0.80	\$14.16	11.32
595-222-17-08	701204 BROOKSTONE RD	0.80	\$14.16	11.32
595-222-21-11	2055101 LAKERIDGE CIR	0.80	\$14.16	11.32
595-222-21-12	2055201 LAKERIDGE CIR	0.80	\$14.16	11.32
595-222-21-13	2055301 LAKERIDGE CIR	0.80	\$14.16	11.32
595-222-21-14	2055102 LAKERIDGE CIR	0.80	\$14.16	11.32
595-222-21-15	2055202 LAKERIDGE CIR	0.80	\$14.16	11.32
595-222-21-16	2055103 LAKERIDGE CIR	0.80	\$14.16	11.32
595-222-21-17	2055203 LAKERIDGE CIR	0.80	\$14.16	11.32
595-222-21-18	2055104 LAKERIDGE CIR	0.80	\$14.16	11.32
595-222-21-19	2055204 LAKERIDGE CIR	0.80	\$14.16	11.32
595-222-21-20	2055304 LAKERIDGE CIR	0.80	\$14.16	11.32
595-222-21-21	2051101 LAKERIDGE CIR	0.80	\$14.16	11.32
595-222-21-22	2051201 LAKERIDGE CIR	0.80	\$14.16	11.32
595-222-21-23	2051102 LAKERIDGE CIR	0.80	\$14.16	11.32
595-222-21-24	2051202 LAKERIDGE CIR	0.80	\$14.16	11.32
595-222-21-25	2051103 LAKERIDGE CIR	0.80	\$14.16	11.32
595-222-21-26	2051203 LAKERIDGE CIR	0.80	\$14.16	11.32
595-222-21-27	2051104 LAKERIDGE CIR	0.80	\$14.16	11.32
595-222-21-28	2051204 LAKERIDGE CIR	0.80	\$14.16	11.32
595-222-21-29	2047101 LAKERIDGE CIR	0.80	\$14.16	11.32
595-222-21-30	2047201 LAKERIDGE CIR	0.80	\$14.16	11.32
595-222-21-31	2047102 LAKERIDGE CIR	0.80	\$14.16	11.32
595-222-23-28	2067204 LAKERIDGE CIR	0.80	\$14.16	11.32
595-222-23-29	2075101 LAKERIDGE CIR	0.80	\$14.16	11.32
595-222-23-30	2075201 LAKERIDGE CIR	0.80	\$14.16	11.32
595-222-23-31	2075102 LAKERIDGE CIR	0.80	\$14.16	11.32
595-222-23-32	2075202 LAKERIDGE CIR	0.80	\$14.16	11.32
595-222-23-33	2075103 LAKERIDGE CIR	0.80	\$14.16	11.32
595-222-23-34	2075203 LAKERIDGE CIR	0.80	\$14.16	11.32
595-222-23-35	2075104 LAKERIDGE CIR	0.80	\$14.16	11.32
595-222-23-36	2075204 LAKERIDGE CIR	0.80	\$14.16	11.32
595-222-23-37	2071101 LAKERIDGE CIR	0.80	\$14.16	11.32

APN	SITUS ADDRESS	EDU	APPLIED RATE	CHARGE
595-222-23-38	2071201 LAKERIDGE CIR	0.80	\$14.16	11.32
595-222-23-39	2071102 LAKERIDGE CIR	0.80	\$14.16	11.32
595-222-23-40	2071202 LAKERIDGE CIR	0.80	\$14.16	11.32
595-222-23-41	2071103 LAKERIDGE CIR	0.80	\$14.16	11.32
595-222-23-42	2071203 LAKERIDGE CIR	0.80	\$14.16	11.32
595-222-23-43	2071104 LAKERIDGE CIR	0.80	\$14.16	11.32
595-222-23-44	2071204 LAKERIDGE CIR	0.80	\$14.16	11.32
595-222-25-01	2077101 LAKERIDGE CIR	0.80	\$14.16	11.32
595-222-25-02	2077201 LAKERIDGE CIR	0.80	\$14.16	11.32
595-222-25-03	2077301 LAKERIDGE CIR	0.80	\$14.16	11.32
595-222-25-04	2077102 LAKERIDGE CIR	0.80	\$14.16	11.32
595-222-26-29	783204 BROOKSTONE RD	0.80	\$14.16	11.32
595-222-26-30	783304 BROOKSTONE RD	0.80	\$14.16	11.32
595-222-26-31	779101 BROOKSTONE RD	0.80	\$14.16	11.32
595-222-26-32	779201 BROOKSTONE RD	0.80	\$14.16	11.32
595-222-26-33	779102 BROOKSTONE RD	0.80	\$14.16	11.32
595-222-26-34	779202 BROOKSTONE RD	0.80	\$14.16	11.32
595-222-26-35	779103 BROOKSTONE RD	0.80	\$14.16	11.32
595-222-26-36	779203 BROOKSTONE RD	0.80	\$14.16	11.32
595-222-26-37	779104 BROOKSTONE RD	0.80	\$14.16	11.32
595-222-26-38	779204 BROOKSTONE RD	0.80	\$14.16	11.32
595-410-04-01	2244 LAGO MADERO	0.80	\$14.16	11.32
595-410-04-02	2242 LAGO MADERO	0.80	\$14.16	11.32
595-410-04-03	2240 LAGO MADERO	0.80	\$14.16	11.32
595-410-04-04	2238 LAGO MADERO	0.80	\$14.16	11.32
595-410-04-05	2230 LAGO MADERO	0.80	\$14.16	11.32
595-410-04-06	2228 LAGO MADERO	0.80	\$14.16	11.32
595-410-04-07	2217 LAGO MADERO	0.80	\$14.16	11.32
595-410-04-08	2219 LAGO MADERO	0.80	\$14.16	11.32
595-410-04-09	2221 LAGO MADERO	0.80	\$14.16	11.32
595-410-04-10	2223 LAGO MADERO	0.80	\$14.16	11.32
595-410-04-11	2225 LAGO MADERO	0.80	\$14.16	11.32
595-410-04-12	2227 LAGO MADERO	0.80	\$14.16	11.32
595-410-04-13	2229 LAGO MADERO	0.80	\$14.16	11.32
595-410-04-14	2231 LAGO MADERO	0.80	\$14.16	11.32
595-410-04-15	2235 LAGO MADERO	0.80	\$14.16	11.32
595-410-04-16	2237 LAGO MADERO	0.80	\$14.16	11.32
595-410-04-17	2239 LAGO MADERO	0.80	\$14.16	11.32
595-410-04-18	2241 LAGO MADERO	0.80	\$14.16	11.32
595-410-05-01	2245 LAGO MADERO	0.80	\$14.16	11.32
595-410-05-02	2247 LAGO MADERO	0.80	\$14.16	11.32
595-410-05-03	2249 LAGO MADERO	0.80	\$14.16	11.32
595-410-26-01	2212 LAGO VENTANA	0.80	\$14.16	11.32
595-410-26-02	2210 LAGO VENTANA	0.80	\$14.16	11.32
595-410-26-03	2208 LAGO VENTANA	0.80	\$14.16	11.32
595-410-26-04	2206 LAGO VENTANA	0.80	\$14.16	11.32
595-410-26-05	2188 LAGO VENTANA	0.80	\$14.16	11.32
595-410-26-06	2186 LAGO VENTANA	0.80	\$14.16	11.32
595-410-26-07	2184 LAGO VENTANA	0.80	\$14.16	11.32
595-410-26-08	2182 LAGO VENTANA	0.80	\$14.16	11.32
595-410-26-09	2220 LAGO VENTANA	0.80	\$14.16	11.32
595-410-26-10	2218 LAGO VENTANA	0.80	\$14.16	11.32
595-410-26-11	2216 LAGO VENTANA	0.80	\$14.16	11.32
595-410-26-12	2214 LAGO VENTANA	0.80	\$14.16	11.32
595-410-26-13	2281 LAGO VENTANA	0.80	\$14.16	11.32
595-410-26-14	2279 LAGO VENTANA	0.80	\$14.16	11.32
595-410-26-15	2277 LAGO VENTANA	0.80	\$14.16	11.32
595-410-26-16	2275 LAGO VENTANA	0.80	\$14.16	11.32
595-410-26-17	2273 LAGO VENTANA	0.80	\$14.16	11.32
595-410-26-18	2271 LAGO VENTANA	0.80	\$14.16	11.32

APN	SITUS ADDRESS	EDU	APPLIED RATE	CHARGE
595-410-26-19	2269 LAGO VENTANA	0.80	\$14.16	11.32
595-410-26-20	2267 LAGO VENTANA	0.80	\$14.16	11.32
595-410-26-21	2265 LAGO VENTANA	0.80	\$14.16	11.32
595-420-04-10	2297 CABO BAHIA	0.60	\$14.16	8.48
595-420-04-11	2299 CABO BAHIA	0.60	\$14.16	8.48
595-420-04-12	2301 CABO BAHIA	0.60	\$14.16	8.48
595-420-04-13	2303 CABO BAHIA	0.60	\$14.16	8.48
595-420-04-14	2305 CABO BAHIA	0.60	\$14.16	8.48
595-420-04-15	2307 CABO BAHIA	0.60	\$14.16	8.48
595-420-05-01	2296 CABO BAHIA	0.60	\$14.16	8.48
595-420-05-02	2294 CABO BAHIA	0.60	\$14.16	8.48
595-420-05-03	2292 CABO BAHIA	0.60	\$14.16	8.48
595-420-05-04	2290 CABO BAHIA	0.60	\$14.16	8.48
595-420-05-05	2288 CABO BAHIA	0.60	\$14.16	8.48
595-420-05-06	2286 CABO BAHIA	0.60	\$14.16	8.48
595-420-05-07	2284 CABO BAHIA	0.60	\$14.16	8.48
595-420-05-08	2282 CABO BAHIA	0.60	\$14.16	8.48
595-420-05-09	2280 CABO BAHIA	0.60	\$14.16	8.48
595-420-05-10	2277 CABO BAHIA	0.60	\$14.16	8.48
595-420-05-11	2275 CABO BAHIA	0.60	\$14.16	8.48
595-420-05-12	2273 CABO BAHIA	0.60	\$14.16	8.48
595-420-05-13	2271 CABO BAHIA	0.60	\$14.16	8.48
595-420-05-14	2269 CABO BAHIA	0.60	\$14.16	8.48
595-420-05-15	2267#48 CABO BAHIA	0.60	\$14.16	8.48
595-420-10-06	2171 CABO BAHIA	0.60	\$14.16	8.48
595-420-10-07	2170 CABO BAHIA	0.60	\$14.16	8.48
595-420-10-08	2168 CABO BAHIA	0.60	\$14.16	8.48
595-420-10-09	2166 CABO BAHIA	0.60	\$14.16	8.48
595-420-10-10	2164 CABO BAHIA	0.60	\$14.16	8.48
595-420-10-11	2162 CABO BAHIA	0.60	\$14.16	8.48
595-420-10-12	2160 CABO BAHIA	0.60	\$14.16	8.48
595-380-12-00	2275 MOUNTAIN RIDGE RD	1.00	\$14.16	14.16
595-380-13-00	2322 ROLLING RIDGE RD	1.00	\$14.16	14.16
595-380-14-00	2318 ROLLING RIDGE RD	1.00	\$14.16	14.16
595-380-15-00	2314 ROLLING RIDGE RD	1.00	\$14.16	14.16
595-380-16-00	2310 ROLLING RIDGE RD	1.00	\$14.16	14.16
595-380-17-00	2306 ROLLING RIDGE RD	1.00	\$14.16	14.16
595-380-18-00	2302 ROLLING RIDGE RD	1.00	\$14.16	14.16
595-380-19-00	2298 ROLLING RIDGE RD	1.00	\$14.16	14.16
595-380-20-00	2294 ROLLING RIDGE RD	1.00	\$14.16	14.16
595-380-21-00	2290 ROLLING RIDGE RD	1.00	\$14.16	14.16
595-380-22-00	2288 ROLLING RIDGE RD	1.00	\$14.16	14.16
595-380-23-00	2284 ROLLING RIDGE RD	1.00	\$14.16	14.16
595-380-25-00	2278 ROLLING RIDGE RD	1.00	\$14.16	14.16
595-380-26-00	2274 ROLLING RIDGE RD	1.00	\$14.16	14.16
595-380-27-00	2270 ROLLING RIDGE RD	1.00	\$14.16	14.16
595-380-28-00	2268 ROLLING RIDGE RD	1.00	\$14.16	14.16
595-380-29-00	2264 ROLLING RIDGE RD	1.00	\$14.16	14.16
595-380-30-00	2261 ROLLING RIDGE RD	1.00	\$14.16	14.16
595-400-05-00	2245 ROLLING RIDGE RD	1.00	\$14.16	14.16
595-400-06-00	2241 ROLLING RIDGE RD	1.00	\$14.16	14.16
595-400-07-00	2239 ROLLING RIDGE RD	1.00	\$14.16	14.16
595-400-08-00	2235 ROLLING RIDGE RD	1.00	\$14.16	14.16
595-400-09-00	2231 ROLLING RIDGE RD	1.00	\$14.16	14.16
595-400-10-00	2229 ROLLING RIDGE RD	1.00	\$14.16	14.16
595-400-11-00	2225 ROLLING RIDGE RD	1.00	\$14.16	14.16
595-400-12-00	500 WINDY WAY	1.00	\$14.16	14.16
595-400-13-00	502 WINDY WAY	1.00	\$14.16	14.16
595-400-14-00	504 WINDY WAY	1.00	\$14.16	14.16
595-400-15-00	506 WINDY WAY	1.00	\$14.16	14.16

APN	SITUS ADDRESS	EDU	APPLIED RATE	CHARGE
595-400-16-00	508 WINDY WAY	1.00	\$14.16	14.16
595-400-17-00	510 WINDY WAY	1.00	\$14.16	14.16
595-400-18-00	512 WINDY WAY	1.00	\$14.16	14.16
595-400-19-00	514 WINDY WAY	1.00	\$14.16	14.16
595-400-20-00	516 WINDY WAY	1.00	\$14.16	14.16
595-400-21-00	519 WINDY WAY	1.00	\$14.16	14.16
595-400-22-00	517 WINDY WAY	1.00	\$14.16	14.16
595-400-23-00	515 WINDY WAY	1.00	\$14.16	14.16
595-380-24-00	2280 ROLLING RIDGE RD	1.00	\$14.16	14.16
595-222-26-39	761101 BROOKSTONE RD	0.80	\$14.16	11.32
595-222-26-40	761201 BROOKSTONE RD	0.80	\$14.16	11.32
595-222-26-41	761102 BROOKSTONE RD	0.80	\$14.16	11.32
595-222-26-42	761202 BROOKSTONE RD	0.80	\$14.16	11.32
595-222-26-43	761103 BROOKSTONE RD	0.80	\$14.16	11.32
595-222-26-44	761203 BROOKSTONE RD	0.80	\$14.16	11.32
595-222-26-45	761104 BROOKSTONE RD	0.80	\$14.16	11.32
595-222-26-46	761204 BROOKSTONE RD	0.80	\$14.16	11.32
595-222-26-47	787101 BROOKSTONE RD	0.80	\$14.16	11.32
595-222-26-48	787201 BROOKSTONE RD	0.80	\$14.16	11.32
595-222-26-49	787301 BROOKSTONE RD	0.80	\$14.16	11.32
595-241-14-00	2101 HAMDEN DR	1.00	\$14.16	14.16
595-241-15-00	2105 HAMDEN DR	1.00	\$14.16	14.16
595-241-16-00	2109 HAMDEN DR	1.00	\$14.16	14.16
595-241-17-00	2113 HAMDEN DR	1.00	\$14.16	14.16
595-241-18-00	2117 HAMDEN DR	1.00	\$14.16	14.16
595-241-19-00	2121 HAMDEN DR	1.00	\$14.16	14.16
595-241-20-00	2125 HAMDEN DR	1.00	\$14.16	14.16
595-241-21-00	2129 HAMDEN DR	1.00	\$14.16	14.16
595-241-22-00	2133 HAMDEN DR	1.00	\$14.16	14.16
595-241-23-00	2137 HAMDEN DR	1.00	\$14.16	14.16
595-241-24-00	2141 HAMDEN DR	1.00	\$14.16	14.16
595-241-25-00	2145 HAMDEN DR	1.00	\$14.16	14.16
595-241-26-00	2149 HAMDEN DR	1.00	\$14.16	14.16
595-241-27-00	2153 HAMDEN DR	1.00	\$14.16	14.16
595-241-28-00	2157 HAMDEN DR	1.00	\$14.16	14.16
595-241-29-00	2161 HAMDEN DR	1.00	\$14.16	14.16
595-241-30-00	2165 HAMDEN DR	1.00	\$14.16	14.16
595-241-31-00	2169 HAMDEN DR	1.00	\$14.16	14.16
595-241-32-00	2173 HAMDEN DR	1.00	\$14.16	14.16
595-251-15-00	1816 CABERNET DR	1.00	\$14.16	14.16
595-251-16-00	1822 CABERNET DR	1.00	\$14.16	14.16
595-251-17-00	1828 CABERNET DR	1.00	\$14.16	14.16
595-251-18-00	1834 CABERNET DR	1.00	\$14.16	14.16
595-251-19-00	1840 CABERNET DR	1.00	\$14.16	14.16
595-251-20-00	1850 GAMAY TER	1.00	\$14.16	14.16
595-251-21-00	1854 GAMAY TER	1.00	\$14.16	14.16
595-251-22-00	1858 GAMAY TER	1.00	\$14.16	14.16
595-251-23-00	1862 GAMAY TER	1.00	\$14.16	14.16
595-251-24-00	1866 GAMAY TER	1.00	\$14.16	14.16
595-251-25-00	1870 GAMAY TER	1.00	\$14.16	14.16
595-251-26-00	1874 GAMAY TER	1.00	\$14.16	14.16
595-251-27-00	1887 GAMAY TER	1.00	\$14.16	14.16
595-251-28-00	1883 GAMAY TER	1.00	\$14.16	14.16
595-251-29-00	1875 GAMAY TER	1.00	\$14.16	14.16
595-251-30-00	1867 GAMAY TER	1.00	\$14.16	14.16
595-251-31-00	1859 GAMAY TER	1.00	\$14.16	14.16
595-251-32-00	1864 CABERNET DR	1.00	\$14.16	14.16
595-251-33-00	1870 CABERNET DR	1.00	\$14.16	14.16
595-253-49-00	1935 RUE MICHELLE	1.00	\$14.16	14.16
595-253-50-00	1937 RUE MICHELLE	1.00	\$14.16	14.16

APN	SITUS ADDRESS	EDU	APPLIED RATE	CHARGE
595-261-01-00	1941 RUE MICHELLE	1.00	\$14.16	14.16
595-261-02-00	1943 RUE MICHELLE	1.00	\$14.16	14.16
595-261-03-00	1945 RUE MICHELLE	1.00	\$14.16	14.16
595-261-04-00	1947 RUE MICHELLE	1.00	\$14.16	14.16
595-261-05-00	1949 RUE MICHELLE	1.00	\$14.16	14.16
595-261-06-00	1951 RUE MICHELLE	1.00	\$14.16	14.16
595-261-07-00	1953 RUE MICHELLE	1.00	\$14.16	14.16
595-261-08-00	1955 RUE MICHELLE	1.00	\$14.16	14.16
595-261-09-00	1957 RUE MICHELLE	1.00	\$14.16	14.16
595-261-10-00	1959 RUE MICHELLE	1.00	\$14.16	14.16
595-261-11-00	1961 RUE MICHELLE	1.00	\$14.16	14.16
595-261-12-00	1963 RUE MICHELLE	1.00	\$14.16	14.16
595-261-13-00	1965 RUE MICHELLE	1.00	\$14.16	14.16
595-261-14-00	1967 RUE MICHELLE	1.00	\$14.16	14.16
595-261-15-00	1969 RUE MICHELLE	1.00	\$14.16	14.16
595-261-16-00	1973 RUE MICHELLE	1.00	\$14.16	14.16
595-261-17-00	1975 RUE MICHELLE	1.00	\$14.16	14.16
595-271-01-00	623 PORT DUNBAR	1.00	\$14.16	14.16
595-271-02-00	619 PORT DUNBAR	1.00	\$14.16	14.16
595-271-03-00	615 PORT DUNBAR	1.00	\$14.16	14.16
595-271-04-00	600 PORT DUNBAR	1.00	\$14.16	14.16
595-271-05-00	604 PORT DUNBAR	1.00	\$14.16	14.16
595-271-06-00	608 PORT DUNBAR	1.00	\$14.16	14.16
595-271-07-00	612 PORT DUNBAR	1.00	\$14.16	14.16
595-271-08-00	616 PORT DUNBAR	1.00	\$14.16	14.16
595-271-11-00	628 PORT DUNBAR	1.00	\$14.16	14.16
595-271-12-00	632 PORT DUNBAR	1.00	\$14.16	14.16
595-271-13-00	636 PORT DUNBAR	1.00	\$14.16	14.16
595-271-14-00	640 PORT DUNBAR	1.00	\$14.16	14.16
595-271-15-00	644 PORT DUNBAR	1.00	\$14.16	14.16
595-271-16-00	648 PORT DUNBAR	1.00	\$14.16	14.16
595-271-17-00	647 PORT DUNBAR	1.00	\$14.16	14.16
595-271-18-00	643 PORT DUNBAR	1.00	\$14.16	14.16
595-271-19-00	639 PORT DUNBAR	1.00	\$14.16	14.16
595-271-20-00	635 PORT DUNBAR	1.00	\$14.16	14.16
595-271-21-00	631 PORT DUNBAR	1.00	\$14.16	14.16
595-280-34-00	2077 CROSSCREEK RD	1.00	\$14.16	14.16
595-280-35-00	2081 CROSSCREEK RD	1.00	\$14.16	14.16
595-280-36-00	2085 CROSSCREEK RD	1.00	\$14.16	14.16
595-280-37-00	2089 CROSSCREEK RD	1.00	\$14.16	14.16
595-280-38-00	2088 CROSSCREEK RD	1.00	\$14.16	14.16
595-280-39-00	2084 CROSSCREEK RD	1.00	\$14.16	14.16
595-280-40-00	2080 CROSSCREEK RD	1.00	\$14.16	14.16
595-280-41-00	2076 CROSSCREEK RD	1.00	\$14.16	14.16
595-280-42-00	2072 CROSSCREEK RD	1.00	\$14.16	14.16
595-280-43-00	2068 CROSSCREEK RD	1.00	\$14.16	14.16
595-280-44-00	2064 CROSSCREEK RD	1.00	\$14.16	14.16
595-280-45-00	2060 CROSSCREEK RD	1.00	\$14.16	14.16
595-280-46-00	2056 CROSSCREEK RD	1.00	\$14.16	14.16
595-280-47-00	2052 CROSSCREEK RD	1.00	\$14.16	14.16
595-280-48-00	2048 CROSSCREEK RD	1.00	\$14.16	14.16
595-280-49-00	2044 CROSSCREEK RD	1.00	\$14.16	14.16
595-280-50-00	2040 CROSSCREEK RD	1.00	\$14.16	14.16
595-280-51-00	2036 CROSSCREEK RD	1.00	\$14.16	14.16
595-280-52-00	2032 CROSSCREEK RD	1.00	\$14.16	14.16
595-292-50-00	820 SOUTHSHORE DR	1.00	\$14.16	14.16
595-292-51-00	816 SOUTHSHORE DR	1.00	\$14.16	14.16
595-292-52-00	812 SHORE DR SOUTH	1.00	\$14.16	14.16
595-292-53-00	808 SHORE DR SOUTH	1.00	\$14.16	14.16
595-292-54-00	804 SHORE DR SOUTH	1.00	\$14.16	14.16

APN	SITUS ADDRESS	EDU	APPLIED RATE	CHARGE
595-292-55-00	800 SHORE DR SOUTH	1.00	\$14.16	14.16
595-292-56-00	844 SOUTHSORE DR	1.00	\$14.16	14.16
595-292-57-00	848 SOUTHSORE DR	1.00	\$14.16	14.16
595-292-58-00	852 SOUTHSORE DR	1.00	\$14.16	14.16
595-292-59-00	856 SHORE DR SOUTH	1.00	\$14.16	14.16
595-292-60-00	860 SOUTHSORE DR	1.00	\$14.16	14.16
595-292-61-00	864 SOUTHSORE DR	1.00	\$14.16	14.16
595-292-62-00	868 SOUTHSORE DR	1.00	\$14.16	14.16
595-292-63-00	2151 BLUEWATER LN	1.00	\$14.16	14.16
595-292-64-00	2149 BLUEWATER LN	1.00	\$14.16	14.16
595-292-65-00	2147 BLUEWATER LN	1.00	\$14.16	14.16
595-292-66-00	2145 BLUEWATER LN	1.00	\$14.16	14.16
595-292-67-00	2143 BLUEWATER LN	1.00	\$14.16	14.16
595-292-68-00	2141 BLUEWATER LN	1.00	\$14.16	14.16
595-192-01-00	566 MERLOT PL	1.00	\$14.16	14.16
595-192-02-00	560 MERLOT PL	1.00	\$14.16	14.16
595-192-03-00	554 MERLOT PL	1.00	\$14.16	14.16
595-192-04-00	547 MERLOT PL	1.00	\$14.16	14.16
595-192-05-00	553 MERLOT PL	1.00	\$14.16	14.16
595-192-06-00	559 MERLOT PL	1.00	\$14.16	14.16
595-192-07-00	565 MERLOT PL	1.00	\$14.16	14.16
595-192-08-00	2017 CHARDONNAY TER	1.00	\$14.16	14.16
595-192-09-00	2019 CHARDONNAY TER	1.00	\$14.16	14.16
595-192-10-00	2021 CHARDONNAY TER	1.00	\$14.16	14.16
595-192-11-00	2023 CHARDONNAY TER	1.00	\$14.16	14.16
595-192-12-00	2025 CHARDONNAY TER	1.00	\$14.16	14.16
595-193-01-00	2001 PORT CARDIFF	1.00	\$14.16	14.16
595-193-02-00	2003 PORT CARDIFF	1.00	\$14.16	14.16
595-193-03-00	2005 PORT CARDIFF	1.00	\$14.16	14.16
595-193-04-00	2007 PORT CARDIFF	1.00	\$14.16	14.16
595-193-05-00	2009 PORT CARDIFF	1.00	\$14.16	14.16
595-193-06-00	2011 PORT CARDIFF	1.00	\$14.16	14.16
595-193-07-00	2013 PORT CARDIFF	1.00	\$14.16	14.16
595-202-08-00	1994 RUE CHATEAU	1.00	\$14.16	14.16
595-202-09-00	1990 RUE CHATEAU	1.00	\$14.16	14.16
595-202-10-00	1986 RUE CHATEAU	1.00	\$14.16	14.16
595-202-11-00	1982 RUE CHATEAU	1.00	\$14.16	14.16
595-400-55-00	508 OCEAN VIEW LN	1.00	\$14.16	14.16
595-400-56-00	510 OCEAN VIEW LN	1.00	\$14.16	14.16
595-400-57-00	512 OCEAN VIEW LN	1.00	\$14.16	14.16
595-400-58-00	514 OCEAN VIEW LN	1.00	\$14.16	14.16
595-410-02-01	2151 LAGO MADERO	0.80	\$14.16	11.32
595-410-02-02	2153 LAGO MADERO	0.80	\$14.16	11.32
595-410-02-03	2155 LAGO MADERO	0.80	\$14.16	11.32
595-410-02-04	2181 LAGO MADERO	0.80	\$14.16	11.32
595-410-02-05	2183 LAGO MADERO	0.80	\$14.16	11.32
595-410-02-06	2185 LAGO MADERO	0.80	\$14.16	11.32
595-410-02-07	2187 LAGO MADERO	0.80	\$14.16	11.32
595-410-02-08	2184 LAGO MADERO	0.80	\$14.16	11.32
595-410-02-09	2182 LAGO MADERO	0.80	\$14.16	11.32
595-410-02-10	2180 LAGO MADERO	0.80	\$14.16	11.32
595-410-02-11	2178 LAGO MADERO	0.80	\$14.16	11.32
595-410-02-12	2176 LAGO MADERO	0.80	\$14.16	11.32
595-410-02-13	2174 LAGO MADERO	0.80	\$14.16	11.32
595-410-02-14	2172 LAGO MADERO	0.80	\$14.16	11.32
595-410-02-15	2170 LAGO MADERO	0.80	\$14.16	11.32
595-410-02-16	2168 LAGO MADERO	0.80	\$14.16	11.32
595-410-02-17	2166 LAGO MADERO	0.80	\$14.16	11.32
595-410-20-02	2152 LAGO VENTANA	0.80	\$14.16	11.32
595-410-20-03	2154 LAGO VENTANA	0.80	\$14.16	11.32



APN	SITUS ADDRESS	EDU	APPLIED RATE	CHARGE
595-410-20-04	2156 LAGO VENTANA	0.80	\$14.16	11.32
595-410-20-05	2166 LAGO VENTANA	0.80	\$14.16	11.32
595-410-20-06	2168 LAGO VENTANA	0.80	\$14.16	11.32
595-410-20-07	2170 LAGO VENTANA	0.80	\$14.16	11.32
595-410-20-08	2172 LAGO VENTANA	0.80	\$14.16	11.32
595-410-20-09	2173 LAGO VENTANA	0.80	\$14.16	11.32
595-410-20-10	2175 LAGO VENTANA	0.80	\$14.16	11.32
595-410-20-11	2177 LAGO VENTANA	0.80	\$14.16	11.32
595-410-20-12	2179 LAGO VENTANA	0.80	\$14.16	11.32
595-410-20-13	2181 LAGO VENTANA	0.80	\$14.16	11.32
595-410-20-14	2180 LAGO VENTANA	0.80	\$14.16	11.32
595-410-20-15	2178 LAGO VENTANA	0.80	\$14.16	11.32
595-410-20-16	2176 LAGO VENTANA	0.80	\$14.16	11.32
595-410-20-17	2174 LAGO VENTANA	0.80	\$14.16	11.32
595-410-23-01	2190 LAGO VENTANA	0.80	\$14.16	11.32
595-410-23-02	2192 LAGO VENTANA	0.80	\$14.16	11.32
595-410-23-03	2194 LAGO VENTANA	0.80	\$14.16	11.32
595-410-23-04	2196 LAGO VENTANA	0.80	\$14.16	11.32
595-410-23-05	2198 LAGO VENTANA	0.80	\$14.16	11.32
595-410-28-12	2322 LAGO VENTANA	0.80	\$14.16	11.32
595-410-28-13	2320 LAGO VENTANA	0.80	\$14.16	11.32
595-410-28-14	2303 LAGO VENTANA	0.80	\$14.16	11.32
595-410-28-15	2305 LAGO VENTANA	0.80	\$14.16	11.32
595-410-28-16	2307 LAGO VENTANA	0.80	\$14.16	11.32
595-410-28-17	2309 LAGO VENTANA	0.80	\$14.16	11.32
595-410-28-18	2317 LAGO VENTANA	0.80	\$14.16	11.32
595-410-28-19	2315 LAGO VENTANA	0.80	\$14.16	11.32
595-410-28-20	2313 LAGO VENTANA	0.80	\$14.16	11.32
595-410-28-21	2311 LAGO VENTANA	0.80	\$14.16	11.32
595-410-28-22	2157 LAGO VENTANA	0.80	\$14.16	11.32
595-410-28-23	2159 LAGO VENTANA	0.80	\$14.16	11.32
595-410-28-24	2161 LAGO VENTANA	0.80	\$14.16	11.32
595-410-28-25	2163 LAGO VENTANA	0.80	\$14.16	11.32
595-410-28-26	2164 LAGO VENTANA	0.80	\$14.16	11.32
595-410-28-27	2162 LAGO VENTANA	0.80	\$14.16	11.32
595-410-28-28	2160 LAGO VENTANA	0.80	\$14.16	11.32
595-410-28-29	2158 LAGO VENTANA	0.80	\$14.16	11.32
595-420-02-01	2343 CABO BAHIA	0.60	\$14.16	8.48
595-420-02-02	2341 CABO BAHIA	0.60	\$14.16	8.48
595-420-02-03	2339 CABO BAHIA	0.60	\$14.16	8.48
595-420-07-18	2219 CABO BAHIA	0.60	\$14.16	8.48
595-420-08-01	2190 CABO BAHIA	0.60	\$14.16	8.48
595-420-08-02	2192 CABO BAHIA	0.60	\$14.16	8.48
595-420-08-03	2194 CABO BAHIA	0.60	\$14.16	8.48
595-420-08-04	2196 CABO BAHIA	0.60	\$14.16	8.48
595-420-08-05	2198 CABO BAHIA	0.60	\$14.16	8.48
595-420-08-06	2200 CABO BAHIA	0.60	\$14.16	8.48
595-420-08-07	2202 CABO BAHIA	0.60	\$14.16	8.48
595-420-08-08	2204 CABO BAHIA	0.60	\$14.16	8.48
595-420-08-09	2206 CABO BAHIA	0.60	\$14.16	8.48
595-420-08-10	2208 CABO BAHIA	0.60	\$14.16	8.48
595-420-08-11	2210 CABO BAHIA	0.60	\$14.16	8.48
595-420-08-12	2212 CABO BAHIA	0.60	\$14.16	8.48
595-420-08-13	2214 CABO BAHIA	0.60	\$14.16	8.48
595-420-08-14	2216 CABO BAHIA	0.60	\$14.16	8.48
595-420-08-15	2218 CABO BAHIA	0.60	\$14.16	8.48
595-420-09-01	2207 CABO BAHIA	0.60	\$14.16	8.48
595-420-09-02	2205 CABO BAHIA	0.60	\$14.16	8.48
595-420-09-03	2203 CABO BAHIA	0.60	\$14.16	8.48
595-420-09-04	2201 CABO BAHIA	0.60	\$14.16	8.48

APN	SITUS ADDRESS	EDU	APPLIED RATE	CHARGE
595-420-09-05	2199 CABO BAHIA	0.60	\$14.16	8.48
595-381-11-00	2216 MOUNTAIN RIDGE RD	1.00	\$14.16	14.16
595-381-12-00	2220 MOUNTAIN RIDGE RD	1.00	\$14.16	14.16
595-381-13-00	2224 MOUNTAIN RIDGE RD	1.00	\$14.16	14.16
595-381-14-00	2228 MOUNTAIN RIDGE RD	1.00	\$14.16	14.16
595-381-15-00	2232 MOUNTAIN RIDGE RD	1.00	\$14.16	14.16
595-381-16-00	2236 MOUNTAIN RIDGE RD	1.00	\$14.16	14.16
595-381-17-00	2240 MOUNTAIN RIDGE RD	1.00	\$14.16	14.16
595-381-18-00	2244 MOUNTAIN RIDGE RD	1.00	\$14.16	14.16
595-381-19-00	2248 MOUNTAIN RIDGE RD	1.00	\$14.16	14.16
595-390-01-00	2221 ROLLING RIDGE RD	1.00	\$14.16	14.16
595-390-03-00	2215 ROLLING RIDGE RD	1.00	\$14.16	14.16
595-390-04-00	2211 ROLLING RIDGE RD	1.00	\$14.16	14.16
595-390-05-00	2209 ROLLING RIDGE RD	1.00	\$14.16	14.16
595-390-06-00	2205 ROLLING RIDGE RD	1.00	\$14.16	14.16
595-390-07-00	2201 ROLLING RIDGE RD	1.00	\$14.16	14.16
595-390-08-00	450 RIVERCREEK CT	1.00	\$14.16	14.16
595-390-09-00	452 RIVERCREEK CT	1.00	\$14.16	14.16
595-390-10-00	454 RIVERCREEK CT	1.00	\$14.16	14.16
595-390-02-00	2219 ROLLING RIDGE RD	1.00	\$14.16	14.16
595-231-31-00	2400 BOSWELL RD	94.50	\$14.16	1,338.12
595-231-32-00	2420 BOSWELL RD	128.40	\$14.16	1,818.14
595-231-34-00	2371 FENTON ST	67.80	\$14.16	960.04
595-231-36-00	821-25 KUHN DR	110.40	\$14.16	1,563.26
595-231-37-00	841 KUHN DR	43.20	\$14.16	611.70
595-191-02-00	584 REISLING TER	1.00	\$14.16	14.16
595-202-38-00	687 RUE AVALLON	1.00	\$14.16	14.16
595-202-39-00	689 RUE AVALLON	1.00	\$14.16	14.16
595-191-01-00	590 REISLING TER	1.00	\$14.16	14.16
595-203-19-00	2057 CLEARWATER PL	1.00	\$14.16	14.16
595-203-20-00	2061 CLEARWATER PL	1.00	\$14.16	14.16
595-203-50-00	2128 STONECREEK PL	1.00	\$14.16	14.16
595-203-51-00	2124 STONECREEK PL	1.00	\$14.16	14.16
595-203-52-00	2116 STONECREEK PL	1.00	\$14.16	14.16
595-203-53-00	2108 STONECREEK PL	1.00	\$14.16	14.16
595-203-54-00	2100 STONECREEK PL	1.00	\$14.16	14.16
595-211-01-00	2000 WATERBURY CT	1.00	\$14.16	14.16
595-211-02-00	2002 WATERBURY	1.00	\$14.16	14.16
595-211-03-00	2004 WATERBURY	1.00	\$14.16	14.16
595-211-04-00	2006 WATERBURY	1.00	\$14.16	14.16
595-211-05-00	2008 WATERBURY	1.00	\$14.16	14.16
595-211-06-00	2010 WATERBURY	1.00	\$14.16	14.16
595-211-07-00	2012 WATERBURY	1.00	\$14.16	14.16
595-211-08-00	2014 WATERBURY	1.00	\$14.16	14.16
595-211-09-00	2016 WATERBURY	1.00	\$14.16	14.16
595-211-10-00	2018 WATERBURY	1.00	\$14.16	14.16
595-211-11-00	2020 WATERBURY	1.00	\$14.16	14.16
595-211-12-00	2022 WATERBURY	1.00	\$14.16	14.16
595-211-13-00	2024 WATERBURY	1.00	\$14.16	14.16
595-211-14-00	2026 WATERBURY	1.00	\$14.16	14.16
595-191-03-00	578 REISLING TER	1.00	\$14.16	14.16
595-214-04-00	1916 CLEARBROOK DR	1.00	\$14.16	14.16
595-214-05-00	1912 CLEARBROOK DR	1.00	\$14.16	14.16
595-214-06-00	1908 CLEARBROOK DR	1.00	\$14.16	14.16
595-214-07-00	1904 CLEARBROOK DR	1.00	\$14.16	14.16
595-214-08-00	1900 CLEARBROOK DR	1.00	\$14.16	14.16
595-214-09-00	1901 CLEARBROOK DR	1.00	\$14.16	14.16
595-214-10-00	1905 CLEARBROOK DR	1.00	\$14.16	14.16
595-214-11-00	1909 CLEARBROOK DR	1.00	\$14.16	14.16
595-214-12-00	1913 CLEARBROOK DR	1.00	\$14.16	14.16



APN	SITUS ADDRESS	EDU	APPLIED RATE	CHARGE
595-214-13-00	1917 CLEARBROOK DR	1.00	\$14.16	14.16
595-214-14-00	1921 CLEARBROOK DR	1.00	\$14.16	14.16
595-214-15-00	1925 CLEARBROOK DR	1.00	\$14.16	14.16
595-214-16-00	1929 CLEARBROOK DR	1.00	\$14.16	14.16
595-214-17-00	1933 CLEARBROOK DR	1.00	\$14.16	14.16
595-214-18-00	1937 CLEARBROOK DR	1.00	\$14.16	14.16
595-214-19-00	1941 CLEARBROOK DR	1.00	\$14.16	14.16
595-214-20-00	786 SUNCREEK DR	1.00	\$14.16	14.16
595-214-21-00	782 SUNCREEK DR	1.00	\$14.16	14.16
595-214-22-00	778 SUNCREEK DR	1.00	\$14.16	14.16
595-216-14-00	840 WOODSPRING DR	1.00	\$14.16	14.16
595-216-15-00	1966 SKYBROOK PL	1.00	\$14.16	14.16
595-216-16-00	1970 SKYBROOK PL	1.00	\$14.16	14.16
595-216-17-00	1959 SKYBROOK PL	1.00	\$14.16	14.16
595-216-18-00	1963 SKYBROOK PL	1.00	\$14.16	14.16
595-216-19-00	1967 SKYBROOK PL	1.00	\$14.16	14.16
595-216-20-00	1971 SKYBROOK PL	1.00	\$14.16	14.16
595-216-21-00	1970 WILDBROOK PL	1.00	\$14.16	14.16
595-216-22-00	1966 WILDBROOK PL	1.00	\$14.16	14.16
595-216-23-00	1962 WILDBROOK PL	1.00	\$14.16	14.16
595-216-24-00	1958 WILDBROOK PL	1.00	\$14.16	14.16
595-216-25-00	1954 WILDBROOK PL	1.00	\$14.16	14.16
595-216-26-00	1950 WILDBROOK PL	1.00	\$14.16	14.16
595-216-27-00	1959 WILDBROOK PL	1.00	\$14.16	14.16
595-216-28-00	1963 WILDBROOK PL	1.00	\$14.16	14.16
595-216-29-00	1967 WILDBROOK PL	1.00	\$14.16	14.16
595-216-30-00	1971 WILDBROOK PL	1.00	\$14.16	14.16
595-216-31-00	1966 CLEARBROOK DR	1.00	\$14.16	14.16
595-216-32-00	1962 CLEARBROOK DR	1.00	\$14.16	14.16
595-221-12-72	734#72 EASTSHORE TER	0.80	\$14.16	11.32
595-221-12-73	732#73 EASTSHORE TER	0.80	\$14.16	11.32
595-221-12-74	732#74 EASTSHORE TER	0.80	\$14.16	11.32
595-221-12-75	732#75 EASTSHORE TER	0.80	\$14.16	11.32
595-221-12-76	732#76 EASTSHORE TER	0.80	\$14.16	11.32
595-221-12-77	732#77 EASTSHORE TER	0.80	\$14.16	11.32
595-221-12-78	732#78 EASTSHORE TER	0.80	\$14.16	11.32
595-221-13-79	736#79 EASTSHORE TER	0.80	\$14.16	11.32
595-221-13-80	736#80 EASTSHORE TER	0.80	\$14.16	11.32
595-221-13-81	736#81 EASTSHORE TER	0.80	\$14.16	11.32
595-221-13-82	736#82 EASTSHORE TER	0.80	\$14.16	11.32
595-221-13-83	738#83 EASTSHORE TER	0.80	\$14.16	11.32
595-221-13-84	738#84 EASTSHORE TER	0.80	\$14.16	11.32
595-221-13-85	738#85 EASTSHORE TER	0.80	\$14.16	11.32
595-221-13-86	738#86 EASTSHORE TER	0.80	\$14.16	11.32
595-221-13-87	738#87 EASTSHORE TER	0.80	\$14.16	11.32
595-221-13-88	738#88 EASTSHORE TER	0.80	\$14.16	11.32
595-221-13-89	740#89 EASTSHORE TER	0.80	\$14.16	11.32
595-221-13-90	740#90 EASTSHORE TER	0.80	\$14.16	11.32
595-221-13-91	740#91 EASTSHORE TER	0.80	\$14.16	11.32
595-221-13-92	740#92 EASTSHORE TER	0.80	\$14.16	11.32
595-221-21-09	774173 EASTSHORE TER	0.80	\$14.16	11.32
595-221-21-10	774174 EASTSHORE TER	0.80	\$14.16	11.32
595-221-21-11	776175 EASTSHORE TER	0.80	\$14.16	11.32
595-221-21-12	776176 EASTSHORE TER	0.80	\$14.16	11.32
595-221-21-13	776177 EASTSHORE TER	0.80	\$14.16	11.32
595-221-21-14	776178 EASTSHORE TER	0.80	\$14.16	11.32
595-221-21-15	776179 EASTSHORE TER	0.80	\$14.16	11.32
595-221-21-16	776180 EASTSHORE TER	0.80	\$14.16	11.32
595-221-22-01	778181 EASTSHORE TER	0.80	\$14.16	11.32
595-221-22-02	778182 EASTSHORE TERRA	0.80	\$14.16	11.32

APN	SITUS ADDRESS	EDU	APPLIED RATE	CHARGE
595-221-22-03	778183 EASTSHORE TER	0.80	\$14.16	11.32
595-221-22-04	778184 EASTSHORE TER	0.80	\$14.16	11.32
595-221-22-05	778185 EASTSHORE TER	0.80	\$14.16	11.32
595-221-22-06	778186 EASTSHORE TER	0.80	\$14.16	11.32
595-221-22-07	782187 EASTSHORE TER	0.80	\$14.16	11.32
595-221-22-08	782188 EASTSHORE TER	0.80	\$14.16	11.32
595-221-22-09	782189 EASTSHORE TER	0.80	\$14.16	11.32
595-221-22-10	782190 EASTSHORE TER	0.80	\$14.16	11.32
595-221-22-11	780191 EASTSHORE TER	0.80	\$14.16	11.32
595-221-22-12	780192 EASTSHORE TER	0.80	\$14.16	11.32
595-221-22-13	780193 EASTSHORE TER	0.80	\$14.16	11.32
595-222-03-65	2134#B NORTHSHORE DR	0.80	\$14.16	11.32
595-222-03-66	2134#A NORTHSHORE DR	0.80	\$14.16	11.32
595-222-03-67	731#D EDGEWATER DR	0.80	\$14.16	11.32
595-222-03-68	731#C EDGEWATER DR	0.80	\$14.16	11.32
595-222-03-69	731#B EDGEWATER DR	0.80	\$14.16	11.32
595-222-03-70	731#A EDGEWATER DR	0.80	\$14.16	11.32
595-222-03-71	721#D EDGEWATER DR	0.80	\$14.16	11.32
595-222-03-72	721#C EDGEWATER DR	0.80	\$14.16	11.32
595-222-03-73	721#B EDGEWATER DR	0.80	\$14.16	11.32
595-222-03-74	721#A EDGEWATER DR	0.80	\$14.16	11.32
595-222-03-75	701#B EDGEWATER DR	0.80	\$14.16	11.32
595-222-03-76	701#C EDGEWATER DR	0.80	\$14.16	11.32
595-222-03-77	700#F EDGEWATER DR	0.80	\$14.16	11.32
595-222-03-78	700#E EDGEWATER DR	0.80	\$14.16	11.32
595-222-03-79	700#D EDGEWATER DR	0.80	\$14.16	11.32
595-222-03-80	700#C EDGEWATER DR	0.80	\$14.16	11.32
595-222-03-81	700#B EDGEWATER DR	0.80	\$14.16	11.32
595-222-03-82	700#A EDGEWATER DR	0.80	\$14.16	11.32
595-222-03-83	710#F EDGEWATER DR	0.80	\$14.16	11.32
595-222-03-84	710#E EDGEWATER DR	0.80	\$14.16	11.32
595-222-03-85	710#D EDGEWATER DR	0.80	\$14.16	11.32
595-222-15-51	2035301 LAKERIDGE CIR	0.80	\$14.16	11.32
595-222-15-52	2035102 LAKERIDGE CIR	0.80	\$14.16	11.32
595-222-15-53	2035202 LAKERIDGE CIR	0.80	\$14.16	11.32
595-222-15-54	2035103 LAKERIDGE CIR	0.80	\$14.16	11.32
595-222-15-55	2035203 LAKERIDGE CIR	0.80	\$14.16	11.32
595-222-15-56	2035104 LAKERIDGE CIR	0.80	\$14.16	11.32
595-222-15-57	2035204 LAKERIDGE CIR	0.80	\$14.16	11.32
595-222-15-58	2035304 LAKERIDGE CIR	0.80	\$14.16	11.32
595-222-15-59	2031101 LAKERIDGE CIR	0.80	\$14.16	11.32
595-222-15-60	2031201 LAKERIDGE CIR	0.80	\$14.16	11.32
595-222-15-61	2031102 LAKERIDGE CIR	0.80	\$14.16	11.32
595-222-15-62	2031202 LAKERIDGE CIR	0.80	\$14.16	11.32
595-222-15-63	2031103 LAKERIDGE CIR	0.80	\$14.16	11.32
595-222-15-64	2031203 LAKERIDGE CIR	0.80	\$14.16	11.32
595-222-15-65	2031104 LAKERIDGE CIR	0.80	\$14.16	11.32
595-222-15-66	2031204 LAKERIDGE CIR	0.80	\$14.16	11.32
595-222-15-67	2027101 LAKERIDGE CIR	0.80	\$14.16	11.32
595-222-15-68	2027201 LAKERIDGE CIR	0.80	\$14.16	11.32
595-222-15-69	2027102 LAKERIDGE CIR	0.80	\$14.16	11.32
595-222-15-70	2027202 LAKERIDGE CIR	0.80	\$14.16	11.32
595-222-15-71	2027103 LAKERIDGE CIR	0.80	\$14.16	11.32
595-222-17-38	725203 BROOKSTONE RD	0.80	\$14.16	11.32
595-222-17-39	725104 BROOKSTONE RD	0.80	\$14.16	11.32
595-222-17-40	725204 BROOKSTONE RD	0.80	\$14.16	11.32
595-222-19-01	2005101 LAKERIDGE CIR	0.80	\$14.16	11.32
595-222-19-02	2005201 LAKERIDGE CIR	0.80	\$14.16	11.32
595-222-19-04	2005102 LAKERIDGE CIR	0.80	\$14.16	11.32
595-222-19-05	2005202 LAKERIDGE CIR	0.80	\$14.16	11.32

APN	SITUS ADDRESS	EDU	APPLIED RATE	CHARGE
595-222-19-06	2005302 LAKERIDGE CIR	0.80	\$14.16	11.32
595-222-19-07	2005103 LAKERIDGE CIR	0.80	\$14.16	11.32
595-222-19-08	2005203 LAKERIDGE CIR	0.80	\$14.16	11.32
595-222-19-09	2005104 LAKERIDGE CIR	0.80	\$14.16	11.32
595-222-19-10	2005204 LAKERIDGE CIR	0.80	\$14.16	11.32
595-222-19-11	2011101 LAKERIDGE CIR	0.80	\$14.16	11.32
595-222-19-12	2011201 LAKERIDGE CIR	0.80	\$14.16	11.32
595-222-19-13	2011301 LAKERIDGE CIR	0.80	\$14.16	11.32
595-222-19-14	2011102 LAKERIDGE CIR	0.80	\$14.16	11.32
595-222-19-15	2011202 LAKERIDGE CIR	0.80	\$14.16	11.32
595-222-19-16	2011103 LAKERIDGE CIR	0.80	\$14.16	11.32
595-222-19-17	2011203 LAKERIDGE CIR	0.80	\$14.16	11.32
595-222-19-18	2011104 LAKERIDGE CIR	0.80	\$14.16	11.32
595-222-22-17	755101 BROOKSTONE RD	0.80	\$14.16	11.32
595-222-22-18	755201 BROOKSTONE RD	0.80	\$14.16	11.32
595-222-22-19	755102 BROOKSTONE RD	0.80	\$14.16	11.32
595-222-22-20	755202 BROOKSTONE RD	0.80	\$14.16	11.32
595-222-22-21	755103 BROOKSTONE RD	0.80	\$14.16	11.32
595-222-22-22	755203 BROOKSTONE RD	0.80	\$14.16	11.32
595-222-22-23	755104 BROOKSTONE RD	0.80	\$14.16	11.32
595-222-22-24	755204 BROOKSTONE RD	0.80	\$14.16	11.32
595-222-22-25	749101 BROOKSTONE RD	0.80	\$14.16	11.32
595-222-22-26	749201 BROOKSTONE RD	0.80	\$14.16	11.32
595-222-22-27	749102 BROOKSTONE RD	0.80	\$14.16	11.32
595-222-22-28	749202 BROOKSTONE RD	0.80	\$14.16	11.32
595-222-22-29	749103 BROOKSTONE RD	0.80	\$14.16	11.32
595-222-22-30	749203 BROOKSTONE RD	0.80	\$14.16	11.32
595-222-22-31	749104 BROOKSTONE RD	0.80	\$14.16	11.32
595-222-22-32	749204 BROOKSTONE RD	0.80	\$14.16	11.32
595-222-22-33	731101 BROOKSTONE RD	0.80	\$14.16	11.32
595-222-22-34	731201 BROOKSTONE RD	0.80	\$14.16	11.32
595-222-22-35	731102 BROOKSTONE RD	0.80	\$14.16	11.32
595-222-22-36	731202 BROOKSTONE RD	0.80	\$14.16	11.32
595-222-22-37	731103 BROOKSTONE RD	0.80	\$14.16	11.32
595-222-25-34	2079202 LAKERIDGE CIR	0.80	\$14.16	11.32
595-222-25-35	2079103 LAKERIDGE CIR	0.80	\$14.16	11.32
595-222-25-36	2079203 LAKERIDGE CIR	0.80	\$14.16	11.32
595-222-25-37	2079104 LAKERIDGE CIR	0.80	\$14.16	11.32
595-222-25-38	2079204 LAKERIDGE CIR	0.80	\$14.16	11.32
595-222-25-39	2085101 LAKERIDGE CIR	0.80	\$14.16	11.32
595-222-25-40	2085201 LAKERIDGE CIR	0.80	\$14.16	11.32
595-222-25-41	2085301 LAKERIDGE CIR	0.80	\$14.16	11.32
595-222-25-42	2085102 LAKERIDGE CIR	0.80	\$14.16	11.32
595-222-25-43	2085202 LAKERIDGE CIR	0.80	\$14.16	11.32
595-222-25-44	2085103 LAKERIDGE CIR	0.80	\$14.16	11.32
595-222-25-45	2085203 LAKERIDGE CIR	0.80	\$14.16	11.32
595-222-25-46	2085104 LAKERIDGE CIR	0.80	\$14.16	11.32
595-222-25-47	2085204 LAKERIDGE CIR	0.80	\$14.16	11.32
595-222-25-48	2085304 LAKERIDGE CIR	0.80	\$14.16	11.32
595-222-25-49	2089101 LAKERIDGE CIR	0.80	\$14.16	11.32
595-222-25-50	2089201 LAKERIDGE CIR	0.80	\$14.16	11.32
595-222-25-51	2089102 LAKERIDGE CIR	0.80	\$14.16	11.32
595-222-25-52	2089202 LAKERIDGE CIR	0.80	\$14.16	11.32
595-222-25-53	2089103 LAKERIDGE CIR	0.80	\$14.16	11.32
595-222-25-54	2089203 LAKERIDGE CIR	0.80	\$14.16	11.32
595-242-13-00	2161 NEW HAVEN DR	1.00	\$14.16	14.16
595-242-14-00	2165 NEW HAVEN DR	1.00	\$14.16	14.16
595-242-15-00	2169 NEW HAVEN DR	1.00	\$14.16	14.16
595-242-16-00	668 WATERTOWN LN	1.00	\$14.16	14.16
595-242-17-00	664 WATERTOWN LN	1.00	\$14.16	14.16

APN	SITUS ADDRESS	EDU	APPLIED RATE	CHARGE
595-242-18-00	660 WATERTOWN LN	1.00	\$14.16	14.16
595-242-19-00	656 WATERTOWN LN	1.00	\$14.16	14.16
595-242-20-00	652 WATERTOWN LN	1.00	\$14.16	14.16
595-242-21-00	648 WATERTOWN LN	1.00	\$14.16	14.16
595-242-22-00	644 WATERTOWN LN	1.00	\$14.16	14.16
595-242-23-00	640 WATERTOWN LN	1.00	\$14.16	14.16
595-242-24-00	636 WATERTOWN LN	1.00	\$14.16	14.16
595-242-25-00	632 WATERTOWN LN	1.00	\$14.16	14.16
595-242-26-00	628 WATERTOWN LN	1.00	\$14.16	14.16
595-242-27-00	624 WATERTOWN LN	1.00	\$14.16	14.16
595-242-28-00	620 WATERTOWN LN	1.00	\$14.16	14.16
595-242-29-00	2140 HAMDEN DR	1.00	\$14.16	14.16
595-242-30-00	2144 HAMDEN DR	1.00	\$14.16	14.16
595-242-31-00	2148 HAMDEN DR	1.00	\$14.16	14.16
595-252-32-00	535 PORT HARWICK	1.00	\$14.16	14.16
595-252-33-00	539 PORT HARWICK	1.00	\$14.16	14.16
595-252-34-00	543 PORT HARWICK	1.00	\$14.16	14.16
595-252-35-00	547 PORT HARWICK	1.00	\$14.16	14.16
595-252-36-00	1895 CABERNET DR	1.00	\$14.16	14.16
595-253-01-00	542 ZINFANDEL TER	1.00	\$14.16	14.16
595-253-02-00	548 ZINFANDEL TER	1.00	\$14.16	14.16
595-253-03-00	1895 GAMAY TER	1.00	\$14.16	14.16
595-253-04-00	1891 GAMAY TER	1.00	\$14.16	14.16
595-253-05-00	1878 GAMAY TER	1.00	\$14.16	14.16
595-253-06-00	1882 GAMAY TER	1.00	\$14.16	14.16
595-253-07-00	550 SAUTERNE PL	1.00	\$14.16	14.16
595-253-08-00	556 SAUTERNE PL	1.00	\$14.16	14.16
595-253-09-00	562 SAUTERNE PL	1.00	\$14.16	14.16
595-253-10-00	568 SAUTERNE PL	1.00	\$14.16	14.16
595-253-11-00	584 ZINFANDEL TER	1.00	\$14.16	14.16
595-253-12-00	578 ZINFANDEL TER	1.00	\$14.16	14.16
595-253-13-00	572 ZINFANDEL TER	1.00	\$14.16	14.16
595-253-14-00	566 ZINFANDEL TER	1.00	\$14.16	14.16
595-261-49-00	601 RUE BAYONNE	1.00	\$14.16	14.16
595-261-50-00	605 RUE BAYONNE	1.00	\$14.16	14.16
595-261-51-00	609 RUE BAYONNE	1.00	\$14.16	14.16
595-261-52-00	613 RUE BAYONNE	1.00	\$14.16	14.16
595-261-53-00	617 RUE BAYONNE	1.00	\$14.16	14.16
595-261-54-00	620 RUE BAYONNE	1.00	\$14.16	14.16
595-261-55-00	616 RUE BAYONNE	1.00	\$14.16	14.16
595-261-56-00	612 RUE BAYONNE	1.00	\$14.16	14.16
595-261-57-00	608 RUE BAYONNE	1.00	\$14.16	14.16
595-261-58-00	604 RUE BAYONNE	1.00	\$14.16	14.16
595-261-59-00	600 RUE BAYONNE	1.00	\$14.16	14.16
595-261-60-00	1910 RUE MICHELLE	1.00	\$14.16	14.16
595-261-61-00	1908 RUE MICHELLE	1.00	\$14.16	14.16
595-261-62-00	1906 RUE MICHELLE	1.00	\$14.16	14.16
595-261-63-00	1904 RUE MICHELLE	1.00	\$14.16	14.16
595-262-01-00	628 PORT TRINITY	1.00	\$14.16	14.16
595-262-02-00	632 PORT TRINITY	1.00	\$14.16	14.16
595-262-03-00	599 PORT HARWICK	1.00	\$14.16	14.16
595-262-04-00	595 PORT HARWICK	1.00	\$14.16	14.16
595-272-21-00	689 PORT CHELSEA	1.00	\$14.16	14.16
595-272-22-00	685 PORT CHELSEA	1.00	\$14.16	14.16
595-272-23-00	681 PORT CHELSEA	1.00	\$14.16	14.16
595-272-24-00	677 PORT CHELSEA	1.00	\$14.16	14.16
595-272-25-00	1867 PORT RENWICK	1.00	\$14.16	14.16
595-272-26-00	1861 PORT RENWICK	1.00	\$14.16	14.16
595-272-27-00	1855 PORT RENWICK	1.00	\$14.16	14.16
595-272-28-00	1849 PORT RENWICK	1.00	\$14.16	14.16

APN	SITUS ADDRESS	EDU	APPLIED RATE	CHARGE
595-272-29-00	1843 PORT RENWICK	1.00	\$14.16	14.16
595-272-30-00	1837 PORT RENWICK	1.00	\$14.16	14.16
595-272-31-00	1831 PORT RENWICK	1.00	\$14.16	14.16
595-272-32-00	1825 PORT RENWICK	1.00	\$14.16	14.16
595-272-33-00	1819 PORT RENWICK	1.00	\$14.16	14.16
595-272-34-00	1813 PORT RENWICK	1.00	\$14.16	14.16
595-272-35-00	663 PORT DUNBAR	1.00	\$14.16	14.16
595-272-36-00	659 PORT DUNBAR	1.00	\$14.16	14.16
595-272-37-00	655 PORT DUNBAR	1.00	\$14.16	14.16
595-272-38-00	651 PORT DUNBAR	1.00	\$14.16	14.16
595-280-01-00	801 CREEKWOOD WAY	1.00	\$14.16	14.16
595-291-24-00	2147 WATERSIDE DR	1.00	\$14.16	14.16
595-291-25-00	2149 WATERSIDE DR	1.00	\$14.16	14.16
595-291-28-00	2151 WATERSIDE DR	1.00	\$14.16	14.16
595-292-02-00	803 RIDGEWATER DR	1.00	\$14.16	14.16
595-292-03-00	807 RIDGEWATER DR	1.00	\$14.16	14.16
595-292-04-00	809 RIDGEWATER DR	1.00	\$14.16	14.16
595-292-05-00	813 RIDGEWATER DR	1.00	\$14.16	14.16
595-292-06-00	815 RIDGEWATER DR	1.00	\$14.16	14.16
595-292-07-00	819 RIDGEWATER DR	1.00	\$14.16	14.16
595-292-08-00	821 RIDGEWATER DR	1.00	\$14.16	14.16
595-292-09-00	825 RIDGEWATER DR	1.00	\$14.16	14.16
595-292-10-00	827 RIDGEWATER DR	1.00	\$14.16	14.16
595-292-11-00	831 RIDGEWATER DR	1.00	\$14.16	14.16
595-292-12-00	833 RIDGEWATER DR	1.00	\$14.16	14.16
595-292-13-00	837 RIDGEWATER DR	1.00	\$14.16	14.16
595-292-14-00	839 RIDGEWATER DR	1.00	\$14.16	14.16
595-292-15-00	843 RIDGEWATER DR	1.00	\$14.16	14.16
595-292-16-00	845 RIDGEWATER DR	1.00	\$14.16	14.16
595-292-17-00	849 RIDGEWATER DR	1.00	\$14.16	14.16
595-293-30-00	2119 SHOREVIEW PL	1.00	\$14.16	14.16
595-293-31-00	2121 SHOREVIEW PL	1.00	\$14.16	14.16
595-293-32-00	2123 SHOREVIEW PL	1.00	\$14.16	14.16
595-293-33-00	2125 SHOREVIEW PL	1.00	\$14.16	14.16
595-293-34-00	2127 SHOREVIEW PL	1.00	\$14.16	14.16
595-293-35-00	2129 SHOREVIEW PL	1.00	\$14.16	14.16
595-293-36-00	2131 SHOREVIEW PL	1.00	\$14.16	14.16
595-293-37-00	2133 SHOREVIEW PL	1.00	\$14.16	14.16
595-293-38-00	2135 SHOREVIEW PL	1.00	\$14.16	14.16
595-293-39-00	2137 SHOREVIEW PL	1.00	\$14.16	14.16
595-293-40-00	2139 SHOREVIEW PL	1.00	\$14.16	14.16
595-293-41-00	2141 SHOREVIEW PL	1.00	\$14.16	14.16
595-293-42-00	2143 SHOREVIEW PL	1.00	\$14.16	14.16
595-293-43-00	2145 SHOREVIEW PL	1.00	\$14.16	14.16
595-293-44-00	2147 SHOREVIEW PL	1.00	\$14.16	14.16
595-293-45-00	2149 SHOREVIEW PL	1.00	\$14.16	14.16
595-293-46-00	2151 SHOREVIEW PL	1.00	\$14.16	14.16
595-293-47-00	2150 WATERSIDE DR	1.00	\$14.16	14.16
595-293-48-00	2148 WATERSIDE DR	1.00	\$14.16	14.16
595-191-04-00	572 REISLING TER	1.00	\$14.16	14.16
595-193-08-00	2015 PORT CARDIFF	1.00	\$14.16	14.16
595-193-09-00	2017 PORT CARDIFF	1.00	\$14.16	14.16
595-193-10-00	2019 PORT CARDIFF	1.00	\$14.16	14.16
595-193-11-00	2021 PORT CARDIFF	1.00	\$14.16	14.16
595-193-12-00	2023 PORT CARDIFF	1.00	\$14.16	14.16
595-193-13-00	2025 PORT CARDIFF	1.00	\$14.16	14.16
595-193-14-00	2027 PORT CARDIFF	1.00	\$14.16	14.16
595-193-15-00	2029 PORT CARDIFF	1.00	\$14.16	14.16
595-193-16-00	2031 PORT CARDIFF	1.00	\$14.16	14.16
595-193-17-00	2033 PORT CARDIFF	1.00	\$14.16	14.16

APN	SITUS ADDRESS	EDU	APPLIED RATE	CHARGE
595-193-18-00	2035 PORT CARDIFF	1.00	\$14.16	14.16
595-193-23-00	2045 PORT CARDIFF	1.00	\$14.16	14.16
595-193-24-00	2047 PORT CARDIFF	1.00	\$14.16	14.16
595-201-02-00	664 RUE PARC	1.00	\$14.16	14.16
595-201-03-00	668 RUE PARC	1.00	\$14.16	14.16
595-201-04-00	672 RUE PARC	1.00	\$14.16	14.16
595-201-05-00	676 RUE PARC	1.00	\$14.16	14.16
595-201-06-00	677 RUE LE BLANC	1.00	\$14.16	14.16
595-201-07-00	673 RUE LE BLANC	1.00	\$14.16	14.16
595-201-08-00	669 RUE LE BLANC	1.00	\$14.16	14.16
595-201-09-00	665 RUE LE BLANC	1.00	\$14.16	14.16
595-201-10-00	661 RUE LE BLANC	1.00	\$14.16	14.16
595-201-11-00	660 RUE LE BLANC	1.00	\$14.16	14.16
595-201-12-00	664 RUE LE BLANC	1.00	\$14.16	14.16
595-201-13-00	668 RUE LE BLANC	1.00	\$14.16	14.16
595-201-14-00	1959 RUE CHATEAU	1.00	\$14.16	14.16
595-202-12-00	1980 RUE CHATEAU	1.00	\$14.16	14.16
595-202-13-00	1978 RUE CHATEAU	1.00	\$14.16	14.16
595-202-14-00	1976 RUE CHATEAU	1.00	\$14.16	14.16
595-202-15-00	1974 RUE CHATEAU	1.00	\$14.16	14.16
595-202-16-00	1972 RUE CHATEAU	1.00	\$14.16	14.16
595-202-17-00	1970 RUE CHATEAU	1.00	\$14.16	14.16
595-202-18-00	1968 RUE CHATEAU	1.00	\$14.16	14.16
595-202-19-00	1964 RUE CHATEAU	1.00	\$14.16	14.16
595-202-20-00	1960 RUE CHATEAU	1.00	\$14.16	14.16
595-202-21-00	1956 RUE CHATEAU	1.00	\$14.16	14.16
595-202-22-00	1954 RUE CHATEAU	1.00	\$14.16	14.16
595-202-23-00	1952 RUE CHATEAU	1.00	\$14.16	14.16
595-202-24-00	1950 RUE CHATEAU	1.00	\$14.16	14.16
595-202-25-00	1948 RUE CHATEAU	1.00	\$14.16	14.16
595-202-26-00	1946 RUE CHATEAU	1.00	\$14.16	14.16
595-202-27-00	1944 RUE CHATEAU	1.00	\$14.16	14.16
595-202-28-00	1942 RUE CHATEAU	1.00	\$14.16	14.16
595-202-29-00	1938 RUE CHATEAU	1.00	\$14.16	14.16
595-202-30-00	1934 RUE CHATEAU	1.00	\$14.16	14.16
595-202-31-00	1930 RUE CHATEAU	1.00	\$14.16	14.16
595-202-32-00	667 RUE AVALLON	1.00	\$14.16	14.16
595-202-33-00	669 RUE AVALLON	1.00	\$14.16	14.16
595-202-34-00	671 RUE AVALLON	1.00	\$14.16	14.16
595-202-35-00	677 RUE AVALLON	1.00	\$14.16	14.16
595-202-36-00	683 RUE AVALLON	1.00	\$14.16	14.16
595-202-37-00	685 RUE AVALLON	1.00	\$14.16	14.16
595-231-33-00	2391 FENTON ST	162.00	\$14.16	2,293.92
595-231-35-00	2300 BOSWELL RD	208.50	\$14.16	2,952.36
595-232-03-00	990 LANE AVE	0.00	\$14.16	0.00
595-232-04-00	900 LANE AVE	48.00	\$14.16	679.68
595-222-19-03	2005301 LAKERIDGE CIR	0.80	\$14.16	11.32
595-072-04-00	910 EAST LAKE PKY	505.00	\$14.16	7,150.80
595-072-05-00	950 EAST LAKE PKY	61.50	\$14.16	870.84
595-072-06-00	960 EAST LAKE PKY	48.00	\$14.16	679.68
595-072-07-00	970 EAST LAKE PKY	168.00	\$14.16	2,378.88
595-072-08-00	2275 OTAY LAKES RD	26.00	\$14.16	368.16
595-072-09-00	2225 OTAY LAKES RD	24.00	\$14.16	339.84
595-072-10-00	2265 OTAY LAKES RD	43.00	\$14.16	608.88
595-072-11-00	2269 OTAY LAKES PKY	37.50	\$14.16	531.00
595-072-12-00	2237-45 OTAY LAKES RD	66.50	\$14.16	941.64
595-072-13-00	964#66 EAST LAKE PKY	19.00	\$14.16	269.04
595-231-39-00	2411 FENTON ST	23.10	\$14.16	327.08
595-231-40-00	2417 FENTON ST	15.60	\$14.16	220.88
595-231-41-00	2421 FENTON ST	15.60	\$14.16	220.88



APN	SITUS ADDRESS	EDU	APPLIED RATE	CHARGE
595-231-42-00	2425 FENTON ST	8.86	\$14.16	125.44
595-231-43-00	2429 FENTON ST	12.35	\$14.16	174.80
595-231-44-00	2433 FENTON ST	13.50	\$14.16	191.18
595-231-45-00	2437 FENTON ST	18.90	\$14.16	267.62
595-231-46-00	2445 FENTON ST	16.80	\$14.16	237.88
595-231-47-00	2449 FENTON ST	12.27	\$14.16	173.76
595-231-48-00	2453 FENTON ST	12.28	\$14.16	173.88
595-231-49-00	2457 FENTON ST	10.69	\$14.16	151.42
595-231-50-00	2461 FENTON ST	14.62	\$14.16	207.00
595-380-01-00	2231 MOUNTAIN RIDGE RD	1.00	\$14.16	14.16
595-380-02-00	2235 MOUNTAIN RIDGE RD	1.00	\$14.16	14.16
595-410-02-18	2164 LAGO MADERO	0.80	\$14.16	11.32
595-410-02-19	2162 LAGO MADERO	0.80	\$14.16	11.32
595-410-02-20	2160 LAGO MADERO	0.80	\$14.16	11.32
595-410-02-21	2158 LAGO MADERO	0.80	\$14.16	11.32
595-410-02-22	2156 LAGO MADERO	0.80	\$14.16	11.32
595-410-02-23	2154 LAGO MADERO	0.80	\$14.16	11.32
595-410-02-24	2152 LAGO MADERO	0.80	\$14.16	11.32
595-410-02-25	2150 LAGO MADERO	0.80	\$14.16	11.32
595-410-03-01	2193 LAGO MADERO	0.80	\$14.16	11.32
595-410-03-02	2195 LAGO MADERO	0.80	\$14.16	11.32
595-410-03-03	2197 LAGO MADERO	0.80	\$14.16	11.32
595-410-03-04	2199 LAGO MADERO	0.80	\$14.16	11.32
595-410-03-05	2201 LAGO MADERO	0.80	\$14.16	11.32
595-410-03-06	2203 LAGO MADERO	0.80	\$14.16	11.32
595-410-05-04	2251 LAGO MADERO	0.80	\$14.16	11.32
595-410-05-05	2253 LAGO MADERO	0.80	\$14.16	11.32
595-410-05-06	2261 LAGO MADERO	0.80	\$14.16	11.32
595-410-05-07	2259 LAGO MADERO	0.80	\$14.16	11.32
595-410-05-08	2257 LAGO MADERO	0.80	\$14.16	11.32
595-410-05-09	2255 LAGO MADERO	0.80	\$14.16	11.32
595-410-05-10	2254 LAGO MADERO	0.80	\$14.16	11.32
595-410-05-11	2252 LAGO MADERO	0.80	\$14.16	11.32
595-410-05-12	2250 LAGO MADERO	0.80	\$14.16	11.32
595-410-05-13	2248 LAGO MADERO	0.80	\$14.16	11.32
595-410-05-14	2262 LAGO MADERO	0.80	\$14.16	11.32
595-410-05-15	2264 LAGO MADERO	0.80	\$14.16	11.32
595-410-05-16	2266 LAGO MADERO	0.80	\$14.16	11.32
595-410-11-01	2260 LAGO VENTANA	0.80	\$14.16	11.32
595-410-11-02	2258 LAGO VENTANA	0.80	\$14.16	11.32
595-410-11-03	2256 LAGO VENTANA	0.80	\$14.16	11.32
595-410-11-04	2250 LAGO VENTANA	0.80	\$14.16	11.32
595-410-11-05	2248 LAGO VENTANA	0.80	\$14.16	11.32
595-410-11-06	2246 LAGO VENTANA	0.80	\$14.16	11.32
595-410-11-07	2244 LAGO VENTANA	0.80	\$14.16	11.32
595-410-11-08	2245 LAGO VENTANA	0.80	\$14.16	11.32
595-410-11-09	2247 LAGO VENTANA	0.80	\$14.16	11.32
595-410-11-10	2249 LAGO VENTANA	0.80	\$14.16	11.32
595-410-11-11	2251 LAGO VENTANA	0.80	\$14.16	11.32
595-410-11-12	2253 LAGO VENTANA	0.80	\$14.16	11.32
595-410-11-13	2255 LAGO VENTANA	0.80	\$14.16	11.32
595-410-11-14	2257 LAGO VENTANA	0.80	\$14.16	11.32
595-410-11-15	2259 LAGO VENTANA	0.80	\$14.16	11.32
595-410-20-01	2150 LAGO VENTANA	0.80	\$14.16	11.32
595-410-23-06	2200 LAGO VENTANA	0.80	\$14.16	11.32
595-410-23-07	2202 LAGO VENTANA	0.80	\$14.16	11.32
595-410-23-08	2204 LAGO VENTANA	0.80	\$14.16	11.32
595-410-23-09	2199 LAGO VENTANA	0.80	\$14.16	11.32
595-410-23-10	2201 LAGO VENTANA	0.80	\$14.16	11.32
595-410-23-11	2203 LAGO VENTANA	0.80	\$14.16	11.32

APN	SITUS ADDRESS	EDU	APPLIED RATE	CHARGE
595-410-23-12	2205 LAGO VENTANA	0.80	\$14.16	11.32
595-410-23-13	2197 LAGO VENTANA	0.80	\$14.16	11.32
595-410-23-14	2195 LAGO VENTANA	0.80	\$14.16	11.32
595-410-23-15	2193 LAGO VENTANA	0.80	\$14.16	11.32
595-410-23-16	2191 LAGO VENTANA	0.80	\$14.16	11.32
595-410-24-01	2222 LAGO VENTANA	0.80	\$14.16	11.32
595-410-24-02	2224 LAGO VENTANA	0.80	\$14.16	11.32
595-410-24-03	2226 LAGO VENTANA	0.80	\$14.16	11.32
595-410-26-22	2263 LAGO VENTANA	0.80	\$14.16	11.32
595-410-26-23	2261 LAGO VENTANA	0.80	\$14.16	11.32
595-410-26-24	2264 LAGO VENTANA	0.80	\$14.16	11.32
595-410-26-25	2266 LAGO VENTANA	0.80	\$14.16	11.32
595-410-26-26	2268 LAGO VENTANA	0.80	\$14.16	11.32
595-410-26-27	2270 LAGO VENTANA	0.80	\$14.16	11.32
595-410-26-28	2278 LAGO VENTANA	0.80	\$14.16	11.32
595-410-26-29	2280 LAGO VENTANA	0.80	\$14.16	11.32
595-410-26-30	2282 LAGO VENTANA	0.80	\$14.16	11.32
595-410-26-31	2283 LAGO VENTANA	0.80	\$14.16	11.32
595-410-26-32	2285 LAGO VENTANA	0.80	\$14.16	11.32
595-410-26-33	2287 LAGO VENTANA	0.80	\$14.16	11.32
595-410-26-34	2289 LAGO VENTANA	0.80	\$14.16	11.32
595-410-26-35	2291 LAGO VENTANA	0.80	\$14.16	11.32
595-410-26-36	2293 LAGO VENTANA	0.80	\$14.16	11.32
595-410-26-37	2295 LAGO VENTANA	0.80	\$14.16	11.32
595-410-26-38	2286 LAGO VENTANA	0.80	\$14.16	11.32
595-410-26-39	2284 LAGO VENTANA	0.80	\$14.16	11.32
595-410-28-01	2297 LAGO VENTANA	0.80	\$14.16	11.32
595-410-28-02	2299 LAGO VENTANA	0.80	\$14.16	11.32
595-410-28-03	2301 LAGO VENTANA	0.80	\$14.16	11.32
595-410-28-04	2304 LAGO VENTANA	0.80	\$14.16	11.32
595-410-28-05	2302 LAGO VENTANA	0.80	\$14.16	11.32
595-410-28-06	2300 LAGO VENTANA	0.80	\$14.16	11.32
595-410-28-07	2298 LAGO VENTANA	0.80	\$14.16	11.32
595-410-28-08	2330 LAGO VENTANA	0.80	\$14.16	11.32
595-410-28-09	2328 LAGO VENTANA	0.80	\$14.16	11.32
595-410-28-10	2326 LAGO VENTANA	0.80	\$14.16	11.32
595-410-28-11	2324 LAGO VENTANA	0.80	\$14.16	11.32
595-420-02-04	2337 CABO BAHIA	0.60	\$14.16	8.48
595-420-02-05	2335 CABO BAHIA	0.60	\$14.16	8.48
595-420-02-06	2333 CABO BAHIA	0.60	\$14.16	8.48
595-420-03-01	2342 CABO BAHIA	0.60	\$14.16	8.48
595-420-03-02	2340 CABO BAHIA	0.60	\$14.16	8.48
595-420-03-03	2338 CABO BAHIA	0.60	\$14.16	8.48
595-420-03-04	2336 CABO BAHIA	0.60	\$14.16	8.48
595-420-03-05	2334 CABO BAHIA	0.60	\$14.16	8.48
595-420-03-06	2332 CABO BAHIA	0.60	\$14.16	8.48
595-420-03-07	2330 CABO BAHIA	0.60	\$14.16	8.48
595-420-03-08	2328 CABO BAHIA	0.60	\$14.16	8.48
595-420-03-09	2326 CABO BAHIA	0.60	\$14.16	8.48
595-420-03-10	2324 CABO BAHIA	0.60	\$14.16	8.48
595-420-03-11	2322 CABO BAHIA	0.60	\$14.16	8.48
595-420-06-01	2242 CABO BAHIA	0.60	\$14.16	8.48
595-420-06-02	2244 CABO BAHIA	0.60	\$14.16	8.48
595-420-06-03	2246 CABO BAHIA	0.60	\$14.16	8.48
595-420-06-04	2248 CABO BAHIA	0.60	\$14.16	8.48
595-420-06-05	2250 CABO BAHIA	0.60	\$14.16	8.48
595-420-06-06	2252 CABO BAHIA	0.60	\$14.16	8.48
595-420-06-07	2265 CABO BAHIA	0.60	\$14.16	8.48
595-420-06-08	2263 CABO BAHIA	0.60	\$14.16	8.48
595-420-06-09	2261 CABO BAHIA	0.60	\$14.16	8.48



APN	SITUS ADDRESS	EDU	APPLIED RATE	CHARGE
595-420-06-10	2259 CABO BAHIA	0.60	\$14.16	8.48
595-420-06-11	2257 CABO BAHIA	0.60	\$14.16	8.48
595-420-06-12	2255 CABO BAHIA	0.60	\$14.16	8.48
595-420-07-01	2253 CABO BAHIA	0.60	\$14.16	8.48
595-420-07-02	2251 CABO BAHIA	0.60	\$14.16	8.48
595-420-07-03	2249 CABO BAHIA	0.60	\$14.16	8.48
595-420-07-04	2247 CABO BAHIA	0.60	\$14.16	8.48
595-420-07-05	2245 CABO BAHIA	0.60	\$14.16	8.48
595-420-07-06	2243 CABO BAHIA	0.60	\$14.16	8.48
595-420-07-07	2241 CABO BAHIA	0.60	\$14.16	8.48
595-420-07-08	2239 CABO BAHIA	0.60	\$14.16	8.48
595-420-07-09	2237 CABO BAHIA	0.60	\$14.16	8.48
595-420-07-10	2235 CABO BAHIA	0.60	\$14.16	8.48
595-420-07-11	2233 CABO BAHIA	0.60	\$14.16	8.48
595-420-07-12	2231 CABO BAHIA	0.60	\$14.16	8.48
595-420-07-13	2229 CABO BAHIA	0.60	\$14.16	8.48
595-420-07-14	2227 CABO BAHIA	0.60	\$14.16	8.48
595-420-07-15	2225 CABO BAHIA	0.60	\$14.16	8.48
595-420-07-16	2223 CABO BAHIA	0.60	\$14.16	8.48
595-420-07-17	2221 CABO BAHIA	0.60	\$14.16	8.48
595-420-09-06	2197 CABO BAHIA	0.60	\$14.16	8.48
595-420-09-07	2195 CABO BAHIA	0.60	\$14.16	8.48
595-420-09-08	2193 CABO BAHIA	0.60	\$14.16	8.48
595-420-09-09	2191 CABO BAHIA	0.60	\$14.16	8.48
595-420-09-10	2188 CABO BAHIA	0.60	\$14.16	8.48
595-420-09-11	2186 CABO BAHIA	0.60	\$14.16	8.48
595-420-09-12	2184 CABO BAHIA	0.60	\$14.16	8.48
595-420-09-13	2182 CABO BAHIA	0.60	\$14.16	8.48
595-420-09-14	2180 CABO BAHIA	0.60	\$14.16	8.48
595-420-09-15	2178 CABO BAHIA	0.60	\$14.16	8.48
595-420-09-16	2176 CABO BAHIA	0.60	\$14.16	8.48
595-420-09-17	2174 CABO BAHIA	0.60	\$14.16	8.48
595-420-09-18	2172 CABO BAHIA	0.60	\$14.16	8.48
595-420-09-19	2149 CABO BAHIA	0.60	\$14.16	8.48
595-380-03-00	2239 MOUNTAIN RIDGE RD	1.00	\$14.16	14.16
595-380-04-00	2243 MOUNTAIN RIDGE RD	1.00	\$14.16	14.16
595-380-05-00	2247 MOUNTAIN RIDGE RD	1.00	\$14.16	14.16
595-380-06-00	2251 MOUNTAIN RIDGE RD	1.00	\$14.16	14.16
595-380-07-00	2255 MOUNTAIN RIDGE RD	1.00	\$14.16	14.16
595-380-08-00	2259 MOUNTAIN RIDGE RD	1.00	\$14.16	14.16
595-380-09-00	2263 MOUNTAIN RIDGE RD	1.00	\$14.16	14.16
595-380-10-00	2267 MOUNTAIN RIDGE RD	1.00	\$14.16	14.16
595-380-11-00	2271 MOUNTAIN RIDGE RD	1.00	\$14.16	14.16
595-380-31-00	2265 ROLLING RIDGE RD	1.00	\$14.16	14.16
595-380-32-00	2269 ROLLING RIDGE RD	1.00	\$14.16	14.16
595-380-33-00	2271 ROLLING RIDGE RD	1.00	\$14.16	14.16
595-380-34-00	2275 ROLLING RIDGE RD	1.00	\$14.16	14.16
595-380-35-00	2279 ROLLING RIDGE RD	1.00	\$14.16	14.16
595-380-36-00	2281 ROLLING RIDGE RD	1.00	\$14.16	14.16
595-380-37-00	2285 ROLLING RIDGE RD	1.00	\$14.16	14.16
595-380-38-00	2289 ROLLING RIDGE RD	1.00	\$14.16	14.16
595-380-39-00	2291 ROLLING RIDGE RD	1.00	\$14.16	14.16
595-380-40-00	2295 ROLLING RIDGE RD	1.00	\$14.16	14.16
595-380-41-00	2292 MOUNTAIN RIDGE RD	1.00	\$14.16	14.16
595-380-42-00	2288 MOUNTAIN RIDGE RD	1.00	\$14.16	14.16
595-380-43-00	2284 MOUNTAIN RIDGE RD	1.00	\$14.16	14.16
595-390-11-00	456 RIVERCREEK CT	1.00	\$14.16	14.16
595-390-12-00	458 RIVERCREEK CT	1.00	\$14.16	14.16
595-390-13-00	460 RIVERCREEK CT	1.00	\$14.16	14.16
595-390-14-00	459 RIVERCREEK CT	1.00	\$14.16	14.16

APN	SITUS ADDRESS	EDU	APPLIED RATE	CHARGE
595-390-15-00	457 RIVERCREEK CT	1.00	\$14.16	14.16
595-390-16-00	455 RIVER CREEK RD	1.00	\$14.16	14.16
595-390-17-00	453 RIVERCREEK CT	1.00	\$14.16	14.16
595-390-18-00	451 RIVERCREEK CT	1.00	\$14.16	14.16
595-390-19-00	500 RIVERBEND WAY	1.00	\$14.16	14.16
595-390-20-00	502 RIVERBEND WAY	1.00	\$14.16	14.16
595-390-21-00	2149 SEA BREEZE CT	1.00	\$14.16	14.16
595-390-22-00	2145 SEA BREEZE CT	1.00	\$14.16	14.16
595-390-23-00	2141 SEA BREEZE CT	1.00	\$14.16	14.16
595-400-24-00	513 WINDY WAY	1.00	\$14.16	14.16
595-400-25-00	511 WINDY WAY	1.00	\$14.16	14.16
595-400-26-00	509 WINDY WAY	1.00	\$14.16	14.16
595-400-27-00	507 WINDY WAY	1.00	\$14.16	14.16
595-400-28-00	505 WINDY WAY	1.00	\$14.16	14.16
595-400-29-00	503 WINDY WAY	1.00	\$14.16	14.16
595-400-30-00	501 WINDY WAY	1.00	\$14.16	14.16
595-400-31-00	500 OCEAN BREEZE WAY	1.00	\$14.16	14.16
595-400-32-00	502 OCEAN BREEZE WAY	1.00	\$14.16	14.16
595-400-33-00	504 OCEAN BREEZE WAY	1.00	\$14.16	14.16
595-400-34-00	506 OCEAN BREEZE WAY	1.00	\$14.16	14.16
595-400-35-00	508 OCEAN BREEZE WAY	1.00	\$14.16	14.16
595-400-36-00	510 OCEAN BREEZE WAY	1.00	\$14.16	14.16
595-231-01-00	880 KUHN DR	55.50	\$14.16	785.88
595-231-02-00	860 KUHN DR	48.90	\$14.16	692.42
595-231-08-00	881 KUHN DR	66.00	\$14.16	934.56
595-231-09-00	891 KUHN DR	67.20	\$14.16	951.54
595-231-12-00	2390 BOSWELL RD	181.50	\$14.16	2,570.04
595-231-13-00	2360 BOSWELL RD	127.50	\$14.16	1,805.40
595-231-21-00	2371 BOSWELL RD	48.90	\$14.16	692.42
595-231-24-00	2411 BOSWELL RD	133.80	\$14.16	1,894.60
595-232-05-00	2380 FENTON ST	46.50	\$14.16	658.44
595-232-11-00	2400 FENTON ST	37.50	\$14.16	531.00
595-232-17-00	2351-55 OTAY LAKES RD	0.00	\$14.16	0.00
595-232-20-00	2351 OTAY LAKES RD	0.00	\$14.16	0.00
595-232-25-00	901 LANE AVE	41.10	\$14.16	581.96
595-202-40-00	691 RUE AVALLON	1.00	\$14.16	14.16
595-202-41-00	693 RUE AVALLON	1.00	\$14.16	14.16
595-202-42-00	692 RUE AVALLON	1.00	\$14.16	14.16
595-202-44-00	688 RUE AVALLON	1.00	\$14.16	14.16
595-202-45-00	686 RUE AVALLON	1.00	\$14.16	14.16
595-202-46-00	684 RUE AVALLON	1.00	\$14.16	14.16
595-202-47-00	682 RUE AVALLON	1.00	\$14.16	14.16
595-202-48-00	680 RUE AVALLON	1.00	\$14.16	14.16
595-202-49-00	678 RUE AVALLON	1.00	\$14.16	14.16
595-202-50-00	676 RUE AVALLON	1.00	\$14.16	14.16
595-202-51-00	674 RUE AVALLON	1.00	\$14.16	14.16
595-202-52-00	672 RUE AVALLON	1.00	\$14.16	14.16
595-202-53-00	670 RUE AVALLON	1.00	\$14.16	14.16
595-202-54-00	668 RUE AVALLON	1.00	\$14.16	14.16
595-202-55-00	666 RUE AVALLON	1.00	\$14.16	14.16
595-202-56-00	664 RUE AVALLON	1.00	\$14.16	14.16
595-202-57-00	662 RUE AVALLON	1.00	\$14.16	14.16
595-202-58-00	660 RUE AVALLON	1.00	\$14.16	14.16
595-203-21-00	2065 CLEARWATER PL	1.00	\$14.16	14.16
595-203-22-00	2064 CLEARWATER PL	1.00	\$14.16	14.16
595-203-23-00	2060 CLEARWATER PL	1.00	\$14.16	14.16
595-203-24-00	2056 CLEARWATER PL	1.00	\$14.16	14.16
595-203-25-00	2052 CLEARWATER PL	1.00	\$14.16	14.16
595-203-26-00	2048 CLEARWATER PL	1.00	\$14.16	14.16
595-203-27-00	2044 CLEARWATER PL	1.00	\$14.16	14.16

APN	SITUS ADDRESS	EDU	APPLIED RATE	CHARGE
595-203-28-00	2040 CLEARWATER PL	1.00	\$14.16	14.16
595-203-29-00	2036 CLEARWATER PL	1.00	\$14.16	14.16
595-203-30-00	2032 CLEARWATER PL	1.00	\$14.16	14.16
595-203-31-00	2028 CLEARWATER PL	1.00	\$14.16	14.16
595-203-32-00	2101 STONECREEK PL	1.00	\$14.16	14.16
595-203-33-00	2105 STONECREEK PL	1.00	\$14.16	14.16
595-203-34-00	2109 STONECREEK PL	1.00	\$14.16	14.16
595-203-35-00	2113 STONECREEK PL	1.00	\$14.16	14.16
595-203-36-00	2117 STONECREEK PL	1.00	\$14.16	14.16
595-203-37-00	2121 STONECREEK PL	1.00	\$14.16	14.16
595-203-38-00	2125 STONECREEK PL	1.00	\$14.16	14.16
595-203-39-00	2129 STONECREEK PL	1.00	\$14.16	14.16
595-203-40-00	2133 STONECREEK PL	1.00	\$14.16	14.16
595-203-41-00	2137 STONECREEK PL	1.00	\$14.16	14.16
595-203-42-00	2141 STONECREEK PL	1.00	\$14.16	14.16
595-203-43-00	2145 STONECREEK PL	1.00	\$14.16	14.16
595-203-45-00	2148 STONECREEK PL	1.00	\$14.16	14.16
595-203-46-00	2144 STONECREEK PL	1.00	\$14.16	14.16
595-203-47-00	2140 STONECREEK PL	1.00	\$14.16	14.16
595-203-48-00	2136 STONECREEK PL	1.00	\$14.16	14.16
595-203-49-00	2132 STONECREEK PL	1.00	\$14.16	14.16
595-211-15-00	2028 WATERBURY	1.00	\$14.16	14.16
595-211-16-00	2030 WATERBURY	1.00	\$14.16	14.16
595-211-17-00	2032 WATERBURY	1.00	\$14.16	14.16
595-211-18-00	2034 WATERBURY	1.00	\$14.16	14.16
595-211-19-00	2036 WATERBURY	1.00	\$14.16	14.16
595-211-20-00	2038 WATERBURY	1.00	\$14.16	14.16
595-211-21-00	2040 WATERBURY	1.00	\$14.16	14.16
595-211-22-00	2042 WATERBURY	1.00	\$14.16	14.16
595-211-23-00	2044 WATERBURY	1.00	\$14.16	14.16
595-211-24-00	2046 WATERBURY	1.00	\$14.16	14.16
595-211-25-00	2048 WATERBURY	1.00	\$14.16	14.16
595-211-26-00	2050 WATERBURY	1.00	\$14.16	14.16
595-211-27-00	2052 WATERBURY	1.00	\$14.16	14.16
595-211-28-00	2054 WATERBURY	1.00	\$14.16	14.16
595-211-29-00	2056 WATERBURY	1.00	\$14.16	14.16
595-211-30-00	2058 WATERBURY	1.00	\$14.16	14.16
595-211-31-00	2060 WATERBURY	1.00	\$14.16	14.16
595-211-32-00	2062 WATERBURY	1.00	\$14.16	14.16
595-211-33-00	2064 WATERBURY	1.00	\$14.16	14.16
595-211-34-00	2066 WATERBURY	1.00	\$14.16	14.16
595-211-35-00	2068 WATERBURY	1.00	\$14.16	14.16
595-211-36-00	2070 WATERBURY	1.00	\$14.16	14.16
595-211-37-00	2072 WATERBURY	1.00	\$14.16	14.16
595-211-38-00	2074 WATERBURY	1.00	\$14.16	14.16
595-211-39-00	2076 WATERBURY	1.00	\$14.16	14.16
595-211-40-00	2078 WATERBURY	1.00	\$14.16	14.16
595-211-41-00	2080 WATERBURY	1.00	\$14.16	14.16
595-211-42-00	2082 WATERBURY	1.00	\$14.16	14.16
595-211-43-00	2084 WATERBURY	1.00	\$14.16	14.16
595-211-44-00	2086 WATERBURY	1.00	\$14.16	14.16
595-211-45-00	2088 WATERBURY	1.00	\$14.16	14.16
595-212-01-00	2025 WATERBURY	1.00	\$14.16	14.16
595-202-43-00	690 RUE AVALLON	1.00	\$14.16	14.16
595-212-21-00	2019 BRIDGEPORT	1.00	\$14.16	14.16
595-212-22-00	2021 BRIDGEPORT	1.00	\$14.16	14.16
595-212-23-00	2023 BRIDGEPORT	1.00	\$14.16	14.16
595-213-01-00	2022 BRIDGEPORT	1.00	\$14.16	14.16
595-213-03-00	2018 BRIDGEPORT	1.00	\$14.16	14.16
595-213-04-00	2016 BRIDGEPORT	1.00	\$14.16	14.16

APN	SITUS ADDRESS	EDU	APPLIED RATE	CHARGE
595-213-05-00	2014 BRIDGEPORT	1.00	\$14.16	14.16
595-213-06-00	2012 BRIDGEPORT	1.00	\$14.16	14.16
595-213-07-00	2010 BRIDGEPORT	1.00	\$14.16	14.16
595-213-08-00	2008 BRIDGEPORT	1.00	\$14.16	14.16
595-213-09-00	2006 BRIDGEPORT	1.00	\$14.16	14.16
595-213-10-00	2004 BRIDGEPORT	1.00	\$14.16	14.16
595-213-11-00	2002 BRIDGEPORT	1.00	\$14.16	14.16
595-213-12-00	2000 BRIDGEPORT	1.00	\$14.16	14.16
595-213-13-00	2071 WATERBURY	1.00	\$14.16	14.16
595-213-14-00	2073 WATERBURY	1.00	\$14.16	14.16
595-213-15-00	2075 WATERBURY	1.00	\$14.16	14.16
595-213-16-00	2077 WATERBURY	1.00	\$14.16	14.16
595-213-17-00	2079 WATERBURY	1.00	\$14.16	14.16
595-213-18-00	2081 WATERBURY	1.00	\$14.16	14.16
595-213-19-00	2083 WATERBURY	1.00	\$14.16	14.16
595-213-20-00	2085 WATERBURY	1.00	\$14.16	14.16
595-213-21-00	2087 WATERBURY	1.00	\$14.16	14.16
595-213-22-00	2089 WATERBURY	1.00	\$14.16	14.16
595-213-23-00	2091 WATERBURY	1.00	\$14.16	14.16
595-213-24-00	2093 WATERBURY	1.00	\$14.16	14.16
595-213-25-00	2095 WATERBURY	1.00	\$14.16	14.16
595-214-01-00	1928 CLEARBROOK DR	1.00	\$14.16	14.16
595-214-02-00	1924 CLEARBROOK DR	1.00	\$14.16	14.16
595-214-03-00	1920 CLEARBROOK DR	1.00	\$14.16	14.16
595-214-23-00	774 SUNCREEK DR	1.00	\$14.16	14.16
595-214-24-00	770 SUNCREEK DR	1.00	\$14.16	14.16
595-214-25-00	766 SUNCREEK DR	1.00	\$14.16	14.16
595-214-26-00	762 SUNCREEK DR	1.00	\$14.16	14.16
595-214-27-00	758 SUNCREEK DR	1.00	\$14.16	14.16
595-214-28-00	754 SUNCREEK DR	1.00	\$14.16	14.16
595-214-29-00	750 SUNCREEK DR	1.00	\$14.16	14.16
595-214-30-00	746 SUNCREEK DR	1.00	\$14.16	14.16
595-214-31-00	742 SUNCREEK DR	1.00	\$14.16	14.16
595-214-32-00	738 SUNCREEK DR	1.00	\$14.16	14.16
595-214-33-00	734 SUNCREEK DR	1.00	\$14.16	14.16
595-214-34-00	730 SUNCREEK DR	1.00	\$14.16	14.16
595-214-35-00	1951 CEDARSPRING DR	1.00	\$14.16	14.16
595-214-36-00	1953 CEDARSPRING DR	1.00	\$14.16	14.16
595-214-37-00	1955 CEDARSPRING DR	1.00	\$14.16	14.16
595-214-38-00	1957 CEDARSPRING DR	1.00	\$14.16	14.16
595-214-39-00	1959 CEDARSPRING DR	1.00	\$14.16	14.16
595-214-40-00	1961 CEDARSPRING DR	1.00	\$14.16	14.16
595-214-41-00	1963 CEDARSPRING DR	1.00	\$14.16	14.16
595-214-42-00	1965 CEDARSPRING DR	1.00	\$14.16	14.16
595-214-43-00	1967 CEDARSPRING DR	1.00	\$14.16	14.16
595-214-44-00	725 ASHBROOK DR	1.00	\$14.16	14.16
595-214-45-00	729 ASHBROOK DR	1.00	\$14.16	14.16
595-214-46-00	733 ASHBROOK DR	1.00	\$14.16	14.16
595-214-47-00	737 ASHBROOK DR	1.00	\$14.16	14.16
595-214-48-00	741 ASHBROOK DR	1.00	\$14.16	14.16
595-214-49-00	745 ASHBROOK DR	1.00	\$14.16	14.16
595-214-50-00	749 ASHBROOK DR	1.00	\$14.16	14.16
595-215-01-00	758 ASHBROOK DR	1.00	\$14.16	14.16
595-215-02-00	754 ASHBROOK DR	1.00	\$14.16	14.16
595-215-03-00	750 ASHBROOK DR	1.00	\$14.16	14.16
595-215-04-00	746 ASHBROOK DR	1.00	\$14.16	14.16
595-215-24-00	1963 ALDERBROOK PL	1.00	\$14.16	14.16
595-215-25-00	1967 ALDERBROOK PL	1.00	\$14.16	14.16
595-215-26-00	1971 ALDERBROOK PL	1.00	\$14.16	14.16
595-215-27-00	1975 ALDERBROOK PL	1.00	\$14.16	14.16

APN	SITUS ADDRESS	EDU	APPLIED RATE	CHARGE
595-215-28-00	1974 ALDERBROOK PL	1.00	\$14.16	14.16
595-215-29-00	1970 ALDERBROOK PL	1.00	\$14.16	14.16
595-215-30-00	1966 ALDERBROOK PL	1.00	\$14.16	14.16
595-215-31-00	1962 ALDERBROOK PL	1.00	\$14.16	14.16
595-215-32-00	1958 ALDERBROOK PL	1.00	\$14.16	14.16
595-215-33-00	1954 ALDERBROOK PL	1.00	\$14.16	14.16
595-215-34-00	1950 ALDERBROOK PL	1.00	\$14.16	14.16
595-215-35-00	1951 CLEARBROOK DR	1.00	\$14.16	14.16
595-215-36-00	1955 CLEARBROOK DR	1.00	\$14.16	14.16
595-215-37-00	1959 CLEARBROOK DR	1.00	\$14.16	14.16
595-215-38-00	1963 CLEARBROOK DR	1.00	\$14.16	14.16
595-215-39-00	1967 CLEARBROOK DR	1.00	\$14.16	14.16
595-215-40-00	1971 CLEARBROOK DR	1.00	\$14.16	14.16
595-215-41-00	1975 CLEARBROOK DR	1.00	\$14.16	14.16
595-216-01-00	801 WOODSPRING DR	1.00	\$14.16	14.16
595-216-02-00	805 WOODSPRING DR	1.00	\$14.16	14.16
595-216-03-00	809 WOODSPRING DR	1.00	\$14.16	14.16
595-216-04-00	813 WOODSPRING DR	1.00	\$14.16	14.16
595-216-05-00	817 WOODSPRING DR	1.00	\$14.16	14.16
595-216-33-00	1958 CLEARBROOK DR	1.00	\$14.16	14.16
595-216-34-00	1954 CLEARBROOK DR	1.00	\$14.16	14.16
595-216-35-00	1950 CLEARBROOK DR	1.00	\$14.16	14.16
595-216-36-00	1948 CLEARBROOK DR	1.00	\$14.16	14.16
595-216-37-00	1946 CLEARBROOK DR	1.00	\$14.16	14.16
595-216-38-00	1944 CLEARBROOK DR	1.00	\$14.16	14.16
595-216-39-00	1942 CLEARBROOK DR	1.00	\$14.16	14.16
595-216-40-00	1940 CLEARBROOK DR	1.00	\$14.16	14.16
595-216-41-00	1938 CLEARBROOK DR	1.00	\$14.16	14.16
595-216-42-00	1936 CLEARBROOK DR	1.00	\$14.16	14.16
595-216-43-00	1932 CLEARBROOK DR	1.00	\$14.16	14.16
595-221-02-01	730#01 EASTSHORE TER	0.80	\$14.16	11.32
595-221-02-02	730#02 EASTSHORE TER	0.80	\$14.16	11.32
595-221-08-43	717#43 EASTSHORE TER	0.80	\$14.16	11.32
595-221-08-44	717#44 EASTSHORE TER	0.80	\$14.16	11.32
595-221-08-45	717#45 EASTSHORE TER	0.80	\$14.16	11.32
595-221-08-46	717#46 EASTSHORE TER	0.80	\$14.16	11.32
595-221-09-47	719#47 EASTSHORE TER	0.80	\$14.16	11.32
595-221-09-48	719#48 EASTSHORE TER	0.80	\$14.16	11.32
595-221-09-49	719#49 EASTSHORE TER	0.80	\$14.16	11.32
595-221-09-50	719#50 EASTSHORE TER	0.80	\$14.16	11.32
595-221-09-51	721#51 EASTSHORE TER	0.80	\$14.16	11.32
595-221-09-52	721#52 EASTSHORE TER	0.80	\$14.16	11.32
595-221-09-53	721#53 EASTSHORE TER	0.80	\$14.16	11.32
595-221-09-54	721#54 EASTSHORE TER	0.80	\$14.16	11.32
595-221-09-55	721#55 EASTSHORE TER	0.80	\$14.16	11.32
595-221-09-56	721#56 EASTSHORE TER	0.80	\$14.16	11.32
595-221-10-57	723#57 EASTSHORE TER	0.80	\$14.16	11.32
595-221-10-58	723#58 EASTSHORE TER	0.80	\$14.16	11.32
595-221-10-59	723#59 EASTSHORE TER	0.80	\$14.16	11.32
595-221-10-60	723#60 EASTSHORE TER	0.80	\$14.16	11.32
595-221-10-61	723#61 EASTSHORE TER	0.80	\$14.16	11.32
595-221-10-62	723#62 EASTSHORE TER	0.80	\$14.16	11.32
595-221-10-63	725#63 EASTSHORE TER	0.80	\$14.16	11.32
595-221-10-64	725#64 EASTSHORE TER	0.80	\$14.16	11.32
595-221-10-65	725#65 EASTSHORE TER	0.80	\$14.16	11.32
595-221-10-66	725#66 EASTSHORE TER	0.80	\$14.16	11.32
595-221-12-67	734#67 EASTSHORE TER	0.80	\$14.16	11.32
595-221-12-68	734#68 EASTSHORE TER	0.80	\$14.16	11.32
595-221-12-69	734#69 EASTSHORE TER	0.80	\$14.16	11.32
595-221-12-70	734#70 EASTSHORE TER	0.80	\$14.16	11.32

APN	SITUS ADDRESS	EDU	APPLIED RATE	CHARGE
595-221-12-71	734#71 EASTSHORE TER	0.80	\$14.16	11.32
595-221-14-01	742#93 EASTSHORE TER	0.80	\$14.16	11.32
595-221-14-02	742#94 EASTSHORE TER	0.80	\$14.16	11.32
595-221-14-03	742#95 EASTSHORE TER	0.80	\$14.16	11.32
595-221-14-04	742#96 EASTSHORE TER	0.80	\$14.16	11.32
595-221-14-05	742#97 EASTSHORE TER	0.80	\$14.16	11.32
595-221-14-06	742#98 EASTSHORE TER	0.80	\$14.16	11.32
595-221-14-07	744#99 EASTSHORE TER	0.80	\$14.16	11.32
595-221-14-08	744100 EASTSHORE TER	0.80	\$14.16	11.32
595-221-14-09	744101 EASTSHORE TER	0.80	\$14.16	11.32
595-221-14-10	744102 EASTSHORE TER	0.80	\$14.16	11.32
595-221-14-11	744103 EASTSHORE TER	0.80	\$14.16	11.32
595-221-14-12	744104 EASTSHORE TER	0.80	\$14.16	11.32
595-221-15-01	746105 EASTSHORE TER	0.80	\$14.16	11.32
595-221-15-02	746106 EASTSHORE TER	0.80	\$14.16	11.32
595-221-19-06	762144 EASTSHORE TER	0.80	\$14.16	11.32
595-221-19-07	762145 EASTSHORE TER	0.80	\$14.16	11.32
595-221-19-08	762146 EASTSHORE TER	0.80	\$14.16	11.32
595-221-19-09	764147 EASTSHORE TER	0.80	\$14.16	11.32
595-221-19-10	764148 EASTSHORE TER	0.80	\$14.16	11.32
595-221-19-11	764149 EASTSHORE TER	0.80	\$14.16	11.32
595-221-19-12	764150 EASTSHORE TER	0.80	\$14.16	11.32
595-221-20-01	766151 EASTSHORE TER	0.80	\$14.16	11.32
595-221-20-02	766152 EASTSHORE TER	0.80	\$14.16	11.32
595-221-20-03	766153 EASTSHORE TER	0.80	\$14.16	11.32
595-221-20-04	766154 EASTSHORE TER	0.80	\$14.16	11.32
595-221-20-05	768155 EASTSHORE TER	0.80	\$14.16	11.32
595-221-20-06	768156 EASTSHORE TER	0.80	\$14.16	11.32
595-221-20-07	768157 EASTSHORE TER	0.80	\$14.16	11.32
595-221-20-08	768158 EASTSHORE TER	0.80	\$14.16	11.32
595-221-20-09	770159 EASTSHORE TER	0.80	\$14.16	11.32
595-221-20-10	770160 EASTSHORE TER	0.80	\$14.16	11.32
595-221-20-11	770161 EASTSHORE TER	0.80	\$14.16	11.32
595-221-20-12	770162 EASTSHORE TER	0.80	\$14.16	11.32
595-221-20-13	770163 EASTSHORE TER	0.80	\$14.16	11.32
595-221-20-14	770164 EASTSHORE TER	0.80	\$14.16	11.32
595-221-21-01	772165 EASTSHORE TER	0.80	\$14.16	11.32
595-221-21-02	772166 EASTSHORE TER	0.80	\$14.16	11.32
595-221-21-03	772167 EASTSHORE TER	0.80	\$14.16	11.32
595-221-21-04	772168 EASTSHORE TER	0.80	\$14.16	11.32
595-221-21-05	774169 EASTSHORE TER	0.80	\$14.16	11.32
595-221-21-06	774170 EASTSHORE TER	0.80	\$14.16	11.32
595-221-21-07	774171 EASTSHORE TER	0.80	\$14.16	11.32
595-221-21-08	774172 EASTSHORE TER	0.80	\$14.16	11.32
595-221-22-14	780194 EASTSHORE TER	0.80	\$14.16	11.32
595-221-22-15	780195 EASTSHORE TER	0.80	\$14.16	11.32
595-221-22-16	780196 EASTSHORE TER	0.80	\$14.16	11.32
595-221-23-01	765197 EASTSHORE TER	0.80	\$14.16	11.32
595-221-23-02	765198 EASTSHORE TER	0.80	\$14.16	11.32
595-221-23-03	765199 EASTSHORE TER	0.80	\$14.16	11.32
595-221-23-04	765200 EASTSHORE TER	0.80	\$14.16	11.32
595-221-23-05	765201 EASTSHORE TER	0.80	\$14.16	11.32
595-221-23-06	765202 EASTSHORE TER	0.80	\$14.16	11.32
595-221-23-07	759203 EASTSHORE TER	0.80	\$14.16	11.32
595-221-23-08	759204 EASTSHORE TER	0.80	\$14.16	11.32
595-221-23-09	759205 EASTSHORE TER	0.80	\$14.16	11.32
595-221-23-10	759206 EASTSHORE TER	0.80	\$14.16	11.32
595-221-23-11	757207 EASTSHORE TER	0.80	\$14.16	11.32
595-222-01-36	2105#A NORTHSORE DR	0.80	\$14.16	11.32
595-222-01-37	2101#C NORTHSORE DR	0.80	\$14.16	11.32



APN	SITUS ADDRESS	EDU	APPLIED RATE	CHARGE
595-222-01-38	2101#B NORTHSHORE DR	0.80	\$14.16	11.32
595-222-01-39	2101#A NORTHSHORE DR	0.80	\$14.16	11.32
595-222-01-40	2110#F NORTHSHORE DR	0.80	\$14.16	11.32
595-222-01-41	2110#E NORTHSHORE DR	0.80	\$14.16	11.32
595-222-01-42	2110#D NORTHSHORE DR	0.80	\$14.16	11.32
595-222-01-43	2110#C NORTHSHORE DR	0.80	\$14.16	11.32
595-222-01-44	2110#B NORTHSHORE DR	0.80	\$14.16	11.32
595-222-01-45	2110#A NORTHSHORE DR	0.80	\$14.16	11.32
595-222-01-46	2116#F NORTHSHORE DR	0.80	\$14.16	11.32
595-222-01-47	2116#E NORTHSHORE DR	0.80	\$14.16	11.32
595-222-01-48	2116#D NORTHSHORE DR	0.80	\$14.16	11.32
595-222-01-49	2116#C NORTHSHORE DR	0.80	\$14.16	11.32
595-222-01-50	2116#B NORTHSHORE DR	0.80	\$14.16	11.32
595-222-01-51	2116#A NORTHSHORE DR	0.80	\$14.16	11.32
595-222-01-52	2122#C NORTHSHORE DR	0.80	\$14.16	11.32
595-222-01-53	2122#B NORTHSHORE DR	0.80	\$14.16	11.32
595-222-01-54	2122#A NORTHSHORE DR	0.80	\$14.16	11.32
595-222-03-55	2133#D NORTHSHORE DR	0.80	\$14.16	11.32
595-222-03-56	2133#C NORTHSHORE DR	0.80	\$14.16	11.32
595-222-03-57	2133#B NORTHSHORE DR	0.80	\$14.16	11.32
595-222-03-58	2133#A NORTHSHORE DR	0.80	\$14.16	11.32
595-222-03-59	2128#D NORTHSHORE DR	0.80	\$14.16	11.32
595-222-03-60	2128#C NORTHSHORE DR	0.80	\$14.16	11.32
595-222-03-61	2128#B NORTHSHORE DR	0.80	\$14.16	11.32
595-222-03-62	2128#A NORTHSHORE DR	0.80	\$14.16	11.32
595-222-03-63	2134#D NORTHSHORE DR	0.80	\$14.16	11.32
595-222-03-64	2134#C NORTHSHORE DR	0.80	\$14.16	11.32
595-222-03-86	710#C EDGEWATER DR	0.80	\$14.16	11.32
595-222-03-87	710#B EDGEWATER DR	0.80	\$14.16	11.32
595-222-03-88	710#A EDGEWATER DR	0.80	\$14.16	11.32
595-222-04-01	720#F EDGEWATER DR	0.80	\$14.16	11.32
595-222-04-02	720#E EDGEWATER DR	0.80	\$14.16	11.32
595-222-04-03	720#D EDGEWATER DR	0.80	\$14.16	11.32
595-222-04-04	720#C EDGEWATER DR	0.80	\$14.16	11.32
595-222-04-05	720#B EDGEWATER DR	0.80	\$14.16	11.32
595-222-04-06	720#A EDGEWATER DR	0.80	\$14.16	11.32
595-222-04-07	730#E EDGEWATER DR	0.80	\$14.16	11.32
595-222-04-08	730#D EDGEWATER DR	0.80	\$14.16	11.32
595-222-04-09	730#C EDGEWATER DR	0.80	\$14.16	11.32
595-222-04-10	730#B EDGEWATER DR	0.80	\$14.16	11.32
595-222-04-11	730#A EDGEWATER DR	0.80	\$14.16	11.32
595-222-13-02	795201 BROOKSTONE RD	0.80	\$14.16	11.32
595-222-13-03	795301 BROOKSTONE RD	0.80	\$14.16	11.32
595-222-13-04	795102 BROOKSTONE RD	0.80	\$14.16	11.32
595-222-13-05	795202 BROOKSTONE RD	0.80	\$14.16	11.32
595-222-13-06	795302 BROOKSTONE RD	0.80	\$14.16	11.32
595-222-13-07	795103 BROOKSTONE RD	0.80	\$14.16	11.32
595-222-13-08	795203 BROOKSTONE RD	0.80	\$14.16	11.32
595-222-13-09	795104 BROOKSTONE RD	0.80	\$14.16	11.32
595-222-13-10	795204 BROOKSTONE RD	0.80	\$14.16	11.32
595-222-13-11	799101 BROOKSTONE RD	0.80	\$14.16	11.32
595-222-13-12	799201 BROOKSTONE RD	0.80	\$14.16	11.32
595-222-13-13	799102 BROOKSTONE RD	0.80	\$14.16	11.32
595-222-13-14	799202 BROOKSTONE RD	0.80	\$14.16	11.32
595-222-13-15	799103 BROOKSTONE RD	0.80	\$14.16	11.32
595-222-13-16	799203 BROOKSTONE RD	0.80	\$14.16	11.32
595-222-13-17	799104 BROOKSTONE RD	0.80	\$14.16	11.32
595-222-13-18	799204 BROOKSTONE RD	0.80	\$14.16	11.32
595-222-15-39	2019101 LAKERIDGE CIR	0.80	\$14.16	11.32
595-222-15-40	2019201 LAKERIDGE CIR	0.80	\$14.16	11.32

APN	SITUS ADDRESS	EDU	APPLIED RATE	CHARGE
595-222-15-41	2019301 LAKERIDGE CIR	0.80	\$14.16	11.32
595-222-15-42	2019102 LAKERIDGE CIR	0.80	\$14.16	11.32
595-222-15-43	2019202 LAKERIDGE CIR	0.80	\$14.16	11.32
595-222-15-44	2019103 LAKERIDGE CIR	0.80	\$14.16	11.32
595-222-15-45	2019203 LAKERIDGE CIR	0.80	\$14.16	11.32
595-222-15-46	2019104 LAKERIDGE CIR	0.80	\$14.16	11.32
595-222-15-47	2019204 LAKERIDGE CIR	0.80	\$14.16	11.32
595-222-15-48	2019304 LAKERIDGE CIR	0.80	\$14.16	11.32
595-222-15-49	2035101 LAKERIDGE CIR	0.80	\$14.16	11.32
595-222-15-50	2035201 LAKERIDGE CIR	0.80	\$14.16	11.32
595-222-15-72	2027203 LAKERIDGE CIR	0.80	\$14.16	11.32
595-222-15-73	2027104 LAKERIDGE CIR	0.80	\$14.16	11.32
595-222-15-74	2027204 LAKERIDGE CIR	0.80	\$14.16	11.32
595-222-15-75	2023101 LAKERIDGE CIR	0.80	\$14.16	11.32
595-222-15-76	2023201 LAKERIDGE CIR	0.80	\$14.16	11.32
595-222-15-77	2023102 LAKERIDGE CIR	0.80	\$14.16	11.32
595-222-15-78	2023202 LAKERIDGE CIR	0.80	\$14.16	11.32
595-222-15-79	2023103 LAKERIDGE CIR	0.80	\$14.16	11.32
595-222-15-80	2023203 LAKERIDGE CIR	0.80	\$14.16	11.32
595-222-15-81	2023104 LAKERIDGE CIR	0.80	\$14.16	11.32
595-222-15-82	2023204 LAKERIDGE CIR	0.80	\$14.16	11.32
595-222-16-01	720101 BROOKSTONE RD	0.80	\$14.16	11.32
595-222-16-02	720201 BROOKSTONE RD	0.80	\$14.16	11.32
595-222-16-03	720102 BROOKSTONE RD	0.80	\$14.16	11.32
595-222-17-09	707101 BROOKSTONE RD	0.80	\$14.16	11.32
595-222-17-10	707201 BROOKSTONE RD	0.80	\$14.16	11.32
595-222-17-11	707102 BROOKSTONE RD	0.80	\$14.16	11.32
595-222-17-12	707202 BROOKSTONE RD	0.80	\$14.16	11.32
595-222-17-13	707103 BROOKSTONE RD	0.80	\$14.16	11.32
595-222-17-14	707203 BROOKSTONE RD	0.80	\$14.16	11.32
595-222-17-15	707104 BROOKSTONE RD	0.80	\$14.16	11.32
595-222-17-16	707204 BROOKSTONE RD	0.80	\$14.16	11.32
595-222-17-17	713101 BROOKSTONE RD	0.80	\$14.16	11.32
595-222-17-18	713201 BROOKSTONE RD	0.80	\$14.16	11.32
595-222-17-19	713102 BROOKSTONE RD	0.80	\$14.16	11.32
595-222-17-20	713202 BROOKSTONE RD	0.80	\$14.16	11.32
595-222-17-21	713103 BROOKSTONE RD	0.80	\$14.16	11.32
595-222-17-22	713203 BROOKSTONE RD	0.80	\$14.16	11.32
595-222-17-23	713104 BROOKSTONE RD	0.80	\$14.16	11.32
595-222-17-24	713204 BROOKSTONE RD	0.80	\$14.16	11.32
595-222-17-25	719101 BROOKSTONE RD	0.80	\$14.16	11.32
595-222-17-26	719201 BROOKSTONE RD	0.80	\$14.16	11.32
595-222-17-27	719102 BROOKSTONE RD	0.80	\$14.16	11.32
595-222-17-28	719202 BROOKSTONE RD	0.80	\$14.16	11.32
595-222-17-29	719103 BROOKSTONE RD	0.80	\$14.16	11.32
595-222-17-30	719203 BROOKSTONE RD	0.80	\$14.16	11.32
595-222-17-31	719104 BROOKSTONE RD	0.80	\$14.16	11.32
595-222-17-32	719204 BROOKSTONE RD	0.80	\$14.16	11.32
595-222-17-33	725101 BROOKSTONE RD	0.80	\$14.16	11.32
595-222-17-34	725201 BROOKSTONE RD	0.80	\$14.16	11.32
595-222-17-35	725102 BROOKSTONE RD	0.80	\$14.16	11.32
595-222-17-36	725202 BROOKSTONE RD	0.80	\$14.16	11.32
595-222-17-37	725103 BROOKSTONE RD	0.80	\$14.16	11.32
595-222-19-19	2011204 LAKERIDGE CIR	0.80	\$14.16	11.32
595-222-19-20	2011304 LAKERIDGE CIR	0.80	\$14.16	11.32
595-222-19-21	2015101 LAKERIDGE CIR	0.80	\$14.16	11.32
595-222-19-22	2015201 LAKERIDGE CIR	0.80	\$14.16	11.32
595-222-19-23	2015301 LAKERIDGE CIR	0.80	\$14.16	11.32
595-222-19-24	2015102 LAKERIDGE CIR	0.80	\$14.16	11.32
595-222-19-25	2015202 LAKERIDGE CIR	0.80	\$14.16	11.32



APN	SITUS ADDRESS	EDU	APPLIED RATE	CHARGE
595-222-19-26	2015103 LAKERIDGE CIR	0.80	\$14.16	11.32
595-222-19-27	2015203 LAKERIDGE CIR	0.80	\$14.16	11.32
595-222-19-28	2015104 LAKERIDGE CIR	0.80	\$14.16	11.32
595-222-19-29	2015204 LAKERIDGE CIR	0.80	\$14.16	11.32
595-222-19-30	2015304 LAKERIDGE CIR	0.80	\$14.16	11.32
595-222-19-31	2001101 LAKERIDGE CIR	0.80	\$14.16	11.32
595-222-19-32	2001201 LAKERIDGE CIR	0.80	\$14.16	11.32
595-222-21-32	2047202 LAKERIDGE CIR	0.80	\$14.16	11.32
595-222-21-33	2047103 LAKERIDGE CIR	0.80	\$14.16	11.32
595-222-21-34	2047203 LAKERIDGE CIR	0.80	\$14.16	11.32
595-222-21-35	2047104 LAKERIDGE CIR	0.80	\$14.16	11.32
595-222-21-36	2047204 LAKERIDGE CIR	0.80	\$14.16	11.32
595-222-21-37	2043101 LAKERIDGE CIR	0.80	\$14.16	11.32
595-222-21-38	2043201 LAKERIDGE CIR	0.80	\$14.16	11.32
595-222-21-39	2043102 LAKERIDGE CIR	0.80	\$14.16	11.32
595-222-21-40	2043202 LAKERIDGE CIR	0.80	\$14.16	11.32
595-222-21-41	2043103 LAKERIDGE CIR	0.80	\$14.16	11.32
595-222-21-42	2043203 LAKERIDGE CIR	0.80	\$14.16	11.32
595-222-21-43	2043104 LAKERIDGE CIR	0.80	\$14.16	11.32
595-222-21-44	2043204 LAKERIDGE CIR	0.80	\$14.16	11.32
595-222-22-01	737101 BROOKSTONE RD	0.80	\$14.16	11.32
595-222-22-02	737201 BROOKSTONE RD	0.80	\$14.16	11.32
595-222-22-03	737102 BROOKSTONE RD	0.80	\$14.16	11.32
595-222-22-04	737202 BROOKSTONE RD	0.80	\$14.16	11.32
595-222-22-05	737103 BROOKSTONE RD	0.80	\$14.16	11.32
595-222-22-06	737203 BROOKSTONE RD	0.80	\$14.16	11.32
595-222-22-07	737104 BROOKSTONE RD	0.80	\$14.16	11.32
595-222-22-08	737204 BROOKSTONE RD	0.80	\$14.16	11.32
595-222-22-09	743101 BROOKSTONE RD	0.80	\$14.16	11.32
595-222-22-10	743201 BROOKSTONE RD	0.80	\$14.16	11.32
595-222-22-11	743102 BROOKSTONE RD	0.80	\$14.16	11.32
595-222-22-12	743202 BROOKSTONE RD	0.80	\$14.16	11.32
595-222-22-13	743103 BROOKSTONE RD	0.80	\$14.16	11.32
595-222-22-14	743203 BROOKSTONE RD	0.80	\$14.16	11.32
595-222-22-15	743104 BROOKSTONE RD	0.80	\$14.16	11.32
595-222-22-16	743204 BROOKSTONE RD	0.80	\$14.16	11.32
595-222-22-38	731203 BROOKSTONE RD	0.80	\$14.16	11.32
595-222-22-39	731104 BROOKSTONE RD	0.80	\$14.16	11.32
595-222-22-40	731204 BROOKSTONE RD	0.80	\$14.16	11.32
595-222-23-01	2059101 LAKERIDGE CIR	0.80	\$14.16	11.32
595-222-23-02	2059201 LAKERIDGE CIR	0.80	\$14.16	11.32
595-222-23-03	2059301 LAKERIDGE CIR	0.80	\$14.16	11.32
595-222-23-04	2059102 LAKERIDGE CIR	0.80	\$14.16	11.32
595-222-23-05	2059202 LAKERIDGE CIR	0.80	\$14.16	11.32
595-222-23-06	2059103 LAKERIDGE CIR	0.80	\$14.16	11.32
595-222-23-07	2059203 LAKERIDGE CIR	0.80	\$14.16	11.32
595-222-23-08	2059104 LAKERIDGE CIR	0.80	\$14.16	11.32
595-222-23-09	2059204 LAKERIDGE CIR	0.80	\$14.16	11.32
595-222-23-10	2059304 LAKERIDGE CIR	0.80	\$14.16	11.32
595-222-23-11	2063101 LAKERIDGE CIR	0.80	\$14.16	11.32
595-222-25-05	2077202 LAKERIDGE CIR	0.80	\$14.16	11.32
595-222-25-06	2077103 LAKERIDGE CIR	0.80	\$14.16	11.32
595-222-25-07	2077203 LAKERIDGE CIR	0.80	\$14.16	11.32
595-222-25-08	2077104 LAKERIDGE CIR	0.80	\$14.16	11.32
595-222-25-09	2077- LAKERIDGE CIR #204D	0.80	\$14.16	11.32
595-222-25-10	2077304 LAKERIDGE CIR	0.80	\$14.16	11.32
595-222-25-11	2083101 LAKERIDGE CIR	0.80	\$14.16	11.32
595-222-25-12	2083201 LAKERIDGE CIR	0.80	\$14.16	11.32
595-222-25-13	2083301 LAKERIDGE CIR	0.80	\$14.16	11.32
595-222-25-14	2083102 LAKERIDGE CIR	0.80	\$14.16	11.32

APN	SITUS ADDRESS	EDU	APPLIED RATE	CHARGE
595-222-25-15	2083202 LAKERIDGE CIR	0.80	\$14.16	11.32
595-222-25-16	2083103 LAKERIDGE CIR	0.80	\$14.16	11.32
595-222-25-17	2083203 LAKERIDGE CIR	0.80	\$14.16	11.32
595-222-25-18	2083104 LAKERIDGE CIR	0.80	\$14.16	11.32
595-222-25-19	2083204 LAKERIDGE CIR	0.80	\$14.16	11.32
595-222-25-20	2083304 LAKERIDGE CIR	0.80	\$14.16	11.32
595-222-25-21	2081101 LAKERIDGE CIR	0.80	\$14.16	11.32
595-222-25-22	2081201 LAKERIDGE CIR	0.80	\$14.16	11.32
595-222-25-23	2081102 LAKERIDGE CIR	0.80	\$14.16	11.32
595-222-25-24	2081202 LAKERIDGE CIR	0.80	\$14.16	11.32
595-222-25-25	2081103 LAKERIDGE CIR	0.80	\$14.16	11.32
595-222-25-26	2081203 LAKERIDGE CIR	0.80	\$14.16	11.32
595-222-25-27	2081303 LAKERIDGE CIR	0.80	\$14.16	11.32
595-222-25-28	2081104 LAKERIDGE CIR	0.80	\$14.16	11.32
595-222-25-29	2081204 LAKERIDGE CIR	0.80	\$14.16	11.32
595-222-25-30	2081304 LAKERIDGE CIR	0.80	\$14.16	11.32
595-222-25-31	2079101 LAKERIDGE CIR	0.80	\$14.16	11.32
595-222-25-32	2079201 LAKERIDGE CIR	0.80	\$14.16	11.32
595-222-25-33	2079102 LAKERIDGE CIR	0.80	\$14.16	11.32
595-222-25-55	2089104 LAKERIDGE CIR	0.80	\$14.16	11.32
595-222-25-56	2089204 LAKERIDGE CIR	0.80	\$14.16	11.32
595-222-26-01	767101 BROOKSTONE RD	0.80	\$14.16	11.32
595-222-26-02	767201 BROOKSTONE RD	0.80	\$14.16	11.32
595-222-26-03	767301 BROOKSTONE RD	0.80	\$14.16	11.32
595-222-26-04	767102 BROOKSTONE RD	0.80	\$14.16	11.32
595-222-26-05	767202 BROOKSTONE RD	0.80	\$14.16	11.32
595-222-26-06	767302 BROOKSTONE RD	0.80	\$14.16	11.32
595-222-26-07	767103 BROOKSTONE RD	0.80	\$14.16	11.32
595-222-26-08	767203 BROOKSTONE RD	0.80	\$14.16	11.32
595-222-26-09	767104 BROOKSTONE RD	0.80	\$14.16	11.32
595-222-26-10	767204 BROOKSTONE RD	0.80	\$14.16	11.32
595-222-26-11	773101 BROOKSTONE RD	0.80	\$14.16	11.32
595-222-26-12	773201 BROOKSTONE RD	0.80	\$14.16	11.32
595-222-26-50	787102 BROOKSTONE RD	0.80	\$14.16	11.32
595-222-26-51	787202 BROOKSTONE RD	0.80	\$14.16	11.32
595-222-26-52	787103 BROOKSTONE RD	0.80	\$14.16	11.32
595-222-26-53	787203 BROOKSTONE RD	0.80	\$14.16	11.32
595-222-26-54	787104 BROOKSTONE RD	0.80	\$14.16	11.32
595-222-26-55	787204 BROOKSTONE RD	0.80	\$14.16	11.32
595-222-26-56	787304 BROOKSTONE RD	0.80	\$14.16	11.32
595-222-26-57	791101 BROOKSTONE RD	0.80	\$14.16	11.32
595-222-26-58	791201 BROOKSTONE RD	0.80	\$14.16	11.32
595-222-26-59	791301 BROOKSTONE RD	0.80	\$14.16	11.32
595-222-26-60	791102 BROOKSTONE RD	0.80	\$14.16	11.32
595-222-26-61	791202 BROOKSTONE RD	0.80	\$14.16	11.32
595-222-26-62	791103 BROOKSTONE RD	0.80	\$14.16	11.32
595-222-26-63	791203 BROOKSTONE RD	0.80	\$14.16	11.32
595-222-26-64	791104 BROOKSTONE RD	0.80	\$14.16	11.32
595-222-26-65	791204 BROOKSTONE RD	0.80	\$14.16	11.32
595-222-26-66	791304 BROOKSTONE RD	0.80	\$14.16	11.32
595-241-33-00	2177 HAMDEN DR	1.00	\$14.16	14.16
595-241-34-00	2181 HAMDEN DR	1.00	\$14.16	14.16
595-241-35-00	2185 HAMDEN DR	1.00	\$14.16	14.16
595-241-36-00	2189 HAMDEN DR	1.00	\$14.16	14.16
595-241-37-00	2196 NEW HAVEN DR	1.00	\$14.16	14.16
595-241-38-00	2192 NEW HAVEN DR	1.00	\$14.16	14.16
595-241-39-00	2188 NEW HAVEN DR	1.00	\$14.16	14.16
595-241-40-00	2184 NEW HAVEN DR	1.00	\$14.16	14.16
595-241-41-00	2180 NEW HAVEN DR	1.00	\$14.16	14.16
595-241-42-00	2176 NEW HAVEN DR	1.00	\$14.16	14.16

APN	SITUS ADDRESS	EDU	APPLIED RATE	CHARGE
595-241-43-00	2172 NEW HAVEN DR	1.00	\$14.16	14.16
595-241-44-00	2168 NEW HAVEN DR	1.00	\$14.16	14.16
595-241-45-00	2164 NEW HAVEN DR	1.00	\$14.16	14.16
595-242-32-00	2152 HAMDEN DR	1.00	\$14.16	14.16
595-242-33-00	2156 HAMDEN DR	1.00	\$14.16	14.16
595-242-34-00	2160 HAMDEN DR	1.00	\$14.16	14.16
595-242-35-00	2164 HAMDEN DR	1.00	\$14.16	14.16
595-242-36-00	2168 HAMDEN DR	1.00	\$14.16	14.16
595-242-37-00	2172 HAMDEN DR	1.00	\$14.16	14.16
595-242-38-00	2176 HAMDEN DR	1.00	\$14.16	14.16
595-242-39-00	2180 HAMDEN DR	1.00	\$14.16	14.16
595-242-40-00	673 WATERTOWN LN	1.00	\$14.16	14.16
595-242-41-00	669 WATERTOWN LN	1.00	\$14.16	14.16
595-242-42-00	665 WATERTOWN LN	1.00	\$14.16	14.16
595-242-43-00	661 WATERTOWN LN	1.00	\$14.16	14.16
595-242-44-00	657 WATERTOWN LN	1.00	\$14.16	14.16
595-251-34-00	1876 CABERNET DR	1.00	\$14.16	14.16
595-251-35-00	1882 CABERNET DR	1.00	\$14.16	14.16
595-251-36-00	1888 CABERNET DR	1.00	\$14.16	14.16
595-252-01-00	1961 BORDEAUX TER	1.00	\$14.16	14.16
595-252-02-00	1955 BORDEAUX TER	1.00	\$14.16	14.16
595-252-03-00	1949 BORDEAUX TER	1.00	\$14.16	14.16
595-252-04-00	1943 BORDEAUX TER	1.00	\$14.16	14.16
595-252-05-00	1937 BORDEAUX TER	1.00	\$14.16	14.16
595-252-06-00	1931 BORDEAUX TER	1.00	\$14.16	14.16
595-252-07-00	1925 BORDEAUX TER	1.00	\$14.16	14.16
595-252-08-00	1919 BORDEAUX TER	1.00	\$14.16	14.16
595-252-09-00	1913 BORDEAUX TER	1.00	\$14.16	14.16
595-252-10-00	1907 BORDEAUX TER	1.00	\$14.16	14.16
595-253-15-00	1894 GAMAY TER	1.00	\$14.16	14.16
595-253-16-00	1898 GAMAY TER	1.00	\$14.16	14.16
595-253-19-00	598 PORT HARWICK	1.00	\$14.16	14.16
595-253-20-00	594 PORT HARWICK	1.00	\$14.16	14.16
595-253-21-00	590 PORT HARWICK	1.00	\$14.16	14.16
595-253-22-00	586 PORT HARWICK	1.00	\$14.16	14.16
595-253-23-00	582 PORT HARWICK	1.00	\$14.16	14.16
595-253-24-00	578 PORT HARWICK	1.00	\$14.16	14.16
595-253-25-00	574 PORT HARWICK	1.00	\$14.16	14.16
595-253-26-00	570 PORT HARWICK	1.00	\$14.16	14.16
595-253-27-00	566 PORT HARWICK	1.00	\$14.16	14.16
595-253-28-00	562 PORT HARWICK	1.00	\$14.16	14.16
595-253-29-00	558 PORT HARWICK	1.00	\$14.16	14.16
595-261-18-00	1977 RUE MICHELLE	1.00	\$14.16	14.16
595-261-19-00	1979 RUE MICHELLE	1.00	\$14.16	14.16
595-261-20-00	1981 RUE MICHELLE	1.00	\$14.16	14.16
595-261-21-00	1983 RUE MICHELLE	1.00	\$14.16	14.16
595-261-22-00	1985 RUE MICHELLE	1.00	\$14.16	14.16
595-261-23-00	1987 RUE MICHELLE	1.00	\$14.16	14.16
595-261-24-00	1988 RUE MICHELLE	1.00	\$14.16	14.16
595-261-25-00	1986 RUE MICHELLE	1.00	\$14.16	14.16
595-261-26-00	1984 RUE MICHELLE	1.00	\$14.16	14.16
595-261-27-00	1982 RUE MICHELLE	1.00	\$14.16	14.16
595-261-28-00	1980 RUE MICHELLE	1.00	\$14.16	14.16
595-261-29-00	1978 RUE MICHELLE	1.00	\$14.16	14.16
595-261-30-00	1976 RUE MICHELLE	1.00	\$14.16	14.16
595-262-05-00	1850 PORT ALBANS	1.00	\$14.16	14.16
595-262-06-00	1854 PORT ALBANS	1.00	\$14.16	14.16
595-262-07-00	1858 PORT ALBANS	1.00	\$14.16	14.16
595-262-08-00	1862 PORT ALBANS	1.00	\$14.16	14.16
595-262-09-00	1866 PORT ALBANS	1.00	\$14.16	14.16

APN	SITUS ADDRESS	EDU	APPLIED RATE	CHARGE
595-262-10-00	1870 PORT ALBANS	1.00	\$14.16	14.16
595-262-11-00	1874 PORT ALBANS	1.00	\$14.16	14.16
595-262-12-00	1878 PORT ALBANS	1.00	\$14.16	14.16
595-262-13-00	1882 PORT ALBANS	1.00	\$14.16	14.16
595-262-14-00	1886 PORT ALBANS	1.00	\$14.16	14.16
595-262-15-00	1890 PORT ALBANS	1.00	\$14.16	14.16
595-262-16-00	633 PORT TRINITY	1.00	\$14.16	14.16
595-262-17-00	621 PORT TRINITY	1.00	\$14.16	14.16
595-271-24-00	638 PORT CLARIDGE	1.00	\$14.16	14.16
595-271-25-00	642 PORT CLARIDGE	1.00	\$14.16	14.16
595-271-26-00	646 PORT CLARIDGE	1.00	\$14.16	14.16
595-271-27-00	650 PORT CLARIDGE	1.00	\$14.16	14.16
595-271-28-00	654 PORT CLARIDGE	1.00	\$14.16	14.16
595-271-29-00	658 PORT CLARIDGE	1.00	\$14.16	14.16
595-271-30-00	662 PORT CLARIDGE	1.00	\$14.16	14.16
595-271-32-00	624 PORT DUNBAR	1.00	\$14.16	14.16
595-271-33-00	630 PORT CLARIDGE	1.00	\$14.16	14.16
595-271-35-00	620 PORT DUNBAR	1.00	\$14.16	14.16
595-271-36-00	634 PORT CLARIDGE	1.00	\$14.16	14.16
595-272-01-00	652 PORT DUNBAR	1.00	\$14.16	14.16
595-272-02-00	656 PORT DUNBAR	1.00	\$14.16	14.16
595-272-03-00	660 PORT DUNBAR	1.00	\$14.16	14.16
595-272-04-00	664 PORT DUNBAR	1.00	\$14.16	14.16
595-272-05-00	668 PORT DUNBAR	1.00	\$14.16	14.16
595-272-06-00	1800 PORT RENWICK	1.00	\$14.16	14.16
595-272-07-00	1806 PORT RENWICK	1.00	\$14.16	14.16
595-272-08-00	1812 PORT RENWICK	1.00	\$14.16	14.16
595-272-09-00	1818 PORT RENWICK	1.00	\$14.16	14.16
595-272-10-00	1824 PORT RENWICK	1.00	\$14.16	14.16
595-272-11-00	1830 PORT RENWICK	1.00	\$14.16	14.16
595-272-12-00	1836 PORT RENWICK	1.00	\$14.16	14.16
595-272-13-00	1842 PORT RENWICK	1.00	\$14.16	14.16
595-272-14-00	680 PORT CHELSEA	1.00	\$14.16	14.16
595-272-15-00	684 PORT CHELSEA	1.00	\$14.16	14.16
595-272-16-00	688 PORT CHELSEA	1.00	\$14.16	14.16
595-272-17-00	692 PORT CHELSEA	1.00	\$14.16	14.16
595-272-18-00	696 PORT CHELSEA	1.00	\$14.16	14.16
595-272-19-00	697 PORT CHELSEA	1.00	\$14.16	14.16
595-272-20-00	693 PORT CHELSEA	1.00	\$14.16	14.16
595-280-02-00	805 CREEKWOOD WAY	1.00	\$14.16	14.16
595-280-03-00	809 CREEKWOOD WAY	1.00	\$14.16	14.16
595-280-04-00	813 CREEKWOOD WAY	1.00	\$14.16	14.16
595-280-05-00	812 COLDBROOK CT	1.00	\$14.16	14.16
595-280-06-00	808 COLDBROOK CT	1.00	\$14.16	14.16
595-280-07-00	804 COLDBROOK CT	1.00	\$14.16	14.16
595-280-08-00	800 COLDBROOK CT	1.00	\$14.16	14.16
595-280-09-00	801 COLDBROOK CT	1.00	\$14.16	14.16
595-280-10-00	805 COLDBROOK CT	1.00	\$14.16	14.16
595-280-11-00	2025 CROSSCREEK RD	1.00	\$14.16	14.16
595-280-12-00	2029 CROSSCREEK RD	1.00	\$14.16	14.16
595-280-13-00	2033 CROSSCREEK RD	1.00	\$14.16	14.16
595-280-14-00	2037 CROSSCREEK RD	1.00	\$14.16	14.16
595-280-15-00	2041 CROSSCREEK RD	1.00	\$14.16	14.16
595-280-16-00	804 MEADOWBROOK LN	1.00	\$14.16	14.16
595-280-17-00	800 MEADOWBROOK LN	1.00	\$14.16	14.16
595-280-18-00	801 MEADOWBROOK LN	1.00	\$14.16	14.16
595-280-19-00	805 MEADOWBROOK LN	1.00	\$14.16	14.16
595-280-20-00	809 MEADOWBROOK LN	1.00	\$14.16	14.16
595-280-21-00	813 MEADOWBROOK LN	1.00	\$14.16	14.16
595-280-22-00	817 MEADOWBROOK LN	1.00	\$14.16	14.16

APN	SITUS ADDRESS	EDU	APPLIED RATE	CHARGE
595-280-23-00	816 WILLOWBROOK CT	1.00	\$14.16	14.16
595-280-24-00	812 WILLOWBROOK CT	1.00	\$14.16	14.16
595-280-25-00	808 WILLOWBROOK CT	1.00	\$14.16	14.16
595-280-26-00	804 WILLOWBROOK CT	1.00	\$14.16	14.16
595-280-27-00	801 WILLOWBROOK CT	1.00	\$14.16	14.16
595-280-28-00	805 WILLOWBROOK CT	1.00	\$14.16	14.16
595-280-29-00	809 WILLOWBROOK CT	1.00	\$14.16	14.16
595-280-30-00	813 WILLOWBROOK CT	1.00	\$14.16	14.16
595-280-31-00	817 WILLOWBROOK CT	1.00	\$14.16	14.16
595-280-32-00	2069 CROSSCREEK RD	1.00	\$14.16	14.16
595-280-33-00	2073 CROSSCREEK RD	1.00	\$14.16	14.16
595-280-53-00	2028 CROSSCREEK RD	1.00	\$14.16	14.16
595-280-54-00	2024 CROSSCREEK RD	1.00	\$14.16	14.16
595-280-55-00	2020 CROSSCREEK RD	1.00	\$14.16	14.16
595-280-56-00	2016 CROSSCREEK RD	1.00	\$14.16	14.16
595-280-57-00	2012 CROSSCREEK RD	1.00	\$14.16	14.16
595-280-58-00	2008 CROSSCREEK RD	1.00	\$14.16	14.16
595-280-59-00	2004 CROSSCREEK RD	1.00	\$14.16	14.16
595-280-60-00	2000 CROSSCREEK RD	1.00	\$14.16	14.16
595-291-01-00	2101 WATERSIDE DR	1.00	\$14.16	14.16
595-291-02-00	2103 WATERSIDE DR	1.00	\$14.16	14.16
595-291-03-00	2105 WATERSIDE DR	1.00	\$14.16	14.16
595-291-04-00	2107 WATERSIDE DR	1.00	\$14.16	14.16
595-291-05-00	2109 WATERSIDE DR	1.00	\$14.16	14.16
595-291-06-00	2111 WATERSIDE DR	1.00	\$14.16	14.16
595-291-07-00	2113 WATERSIDE DR	1.00	\$14.16	14.16
595-291-08-00	2115 WATERSIDE DR	1.00	\$14.16	14.16
595-291-09-00	2117 WATERSIDE DR	1.00	\$14.16	14.16
595-291-10-00	2119 WATERSIDE DR	1.00	\$14.16	14.16
595-291-11-00	2121 WATERSIDE DR	1.00	\$14.16	14.16
595-291-12-00	2123 WATERSIDE DR	1.00	\$14.16	14.16
595-291-13-00	2125 WATERSIDE DR	1.00	\$14.16	14.16
595-291-14-00	2127 WATERSIDE DR	1.00	\$14.16	14.16
595-291-15-00	2129 WATERSIDE DR	1.00	\$14.16	14.16
595-291-16-00	2131 WATERSIDE DR	1.00	\$14.16	14.16
595-291-17-00	2133 WATERSIDE DR	1.00	\$14.16	14.16
595-291-18-00	2135 WATERSIDE DR	1.00	\$14.16	14.16
595-291-19-00	2137 WATERSIDE DR	1.00	\$14.16	14.16
595-291-20-00	2139 WATERSIDE DR	1.00	\$14.16	14.16
595-291-21-00	2141 WATERSIDE DR	1.00	\$14.16	14.16
595-291-22-00	2143 WATERSIDE DR	1.00	\$14.16	14.16
595-291-23-00	2145 WATERSIDE DR	1.00	\$14.16	14.16
595-292-18-00	851 RIDGEWATER DR	1.00	\$14.16	14.16
595-292-19-00	855 RIDGEWATER DR	1.00	\$14.16	14.16
595-292-20-00	857 RIDGEWATER DR	1.00	\$14.16	14.16
595-292-21-00	861 RIDGEWATER DR	1.00	\$14.16	14.16
595-292-22-00	863 RIDGEWATER DR	1.00	\$14.16	14.16
595-292-23-00	867 RIDGEWATER DR	1.00	\$14.16	14.16
595-292-24-00	869 RIDGEWATER DR	1.00	\$14.16	14.16
595-292-25-00	873 RIDGEWATER DR	1.00	\$14.16	14.16
595-292-26-00	875 RIDGEWATER DR	1.00	\$14.16	14.16
595-292-27-00	879 RIDGEWATER DR	1.00	\$14.16	14.16
595-292-28-00	2152 BLUEWATER LN	1.00	\$14.16	14.16
595-292-29-00	2150 BLUEWATER LN	1.00	\$14.16	14.16
595-292-30-00	2148 BLUEWATER LN	1.00	\$14.16	14.16
595-292-31-00	2146 BLUEWATER LN	1.00	\$14.16	14.16
595-292-32-00	2144 BLUEWATER LN	1.00	\$14.16	14.16
595-292-33-00	2142 BLUEWATER LN	1.00	\$14.16	14.16
595-292-34-00	2140 BLUEWATER LN	1.00	\$14.16	14.16
595-292-35-00	2138 BLUEWATER LN	1.00	\$14.16	14.16

APN	SITUS ADDRESS	EDU	APPLIED RATE	CHARGE
595-292-36-00	2136 BLUEWATER LN	1.00	\$14.16	14.16
595-292-37-00	2134 BLUEWATER LN	1.00	\$14.16	14.16
595-292-38-00	2132 BLUEWATER LN	1.00	\$14.16	14.16
595-292-39-00	2130 BLUEWATER LN	1.00	\$14.16	14.16
595-292-40-00	2128 BLUEWATER LN	1.00	\$14.16	14.16
595-292-41-00	2126 BLUEWATER LN	1.00	\$14.16	14.16
595-292-42-00	2124 BLUEWATER LN	1.00	\$14.16	14.16
595-292-43-00	2122 BLUEWATER LN	1.00	\$14.16	14.16
595-292-44-00	2120 BLUEWATER LN	1.00	\$14.16	14.16
595-292-45-00	2118 BLUEWATER LN	1.00	\$14.16	14.16
595-292-46-00	2116 BLUEWATER LN	1.00	\$14.16	14.16
595-292-47-00	832 SOUTHSORE DR	1.00	\$14.16	14.16
595-292-48-00	828 SOUTHSORE DR	1.00	\$14.16	14.16
595-292-49-00	824 SOUTHSORE DR	1.00	\$14.16	14.16
595-292-69-00	2139 BLUEWATER LN	1.00	\$14.16	14.16
595-292-71-00	801 RIDGEWATER DR	1.00	\$14.16	14.16
595-293-01-00	813 SHORE DR SOUTH	1.00	\$14.16	14.16
595-293-02-00	817 SOUTHSORE DR	1.00	\$14.16	14.16
595-293-03-00	821 SOUTHSORE DR	1.00	\$14.16	14.16
595-293-04-00	825 SOUTHSORE DR	1.00	\$14.16	14.16
595-293-05-00	829 SOUTHSORE DR	1.00	\$14.16	14.16
595-293-06-00	833 SOUTHSORE DR	1.00	\$14.16	14.16
595-293-07-00	837 SOUTHSORE DR	1.00	\$14.16	14.16
595-293-08-00	841 SOUTHSORE DR	1.00	\$14.16	14.16
595-293-09-00	845 SOUTHSORE DR	1.00	\$14.16	14.16
595-293-10-00	849 SOUTHSORE DR	1.00	\$14.16	14.16
595-293-11-00	853 SOUTHSORE DR	1.00	\$14.16	14.16
595-293-12-00	857 SOUTHSORE DR	1.00	\$14.16	14.16
595-293-13-00	861 SHORE DR SOUTH	1.00	\$14.16	14.16
595-293-14-00	865 SOUTHSORE DR	1.00	\$14.16	14.16
595-293-15-00	869 SOUTHSORE DR	1.00	\$14.16	14.16
595-293-16-00	844 RIDGEWATER DR	1.00	\$14.16	14.16
595-293-17-00	842 RIDGEWATER DR	1.00	\$14.16	14.16
595-293-18-00	838 RIDGEWATER DR	1.00	\$14.16	14.16
595-293-19-00	836 RIDGEWATER DR	1.00	\$14.16	14.16
595-293-20-00	832 RIDGEWATER DR	1.00	\$14.16	14.16
595-293-21-00	830 RIDGEWATER DR	1.00	\$14.16	14.16
595-293-22-00	826 RIDGEWATER DR	1.00	\$14.16	14.16
595-293-23-00	824 RIDGEWATER DR	1.00	\$14.16	14.16
595-293-24-00	2134 SHOREVIEW PL	1.00	\$14.16	14.16
595-293-25-00	2132 SHOREVIEW PL	1.00	\$14.16	14.16
595-293-26-00	2130 SHOREVIEW PL	1.00	\$14.16	14.16
595-293-27-00	2128 SHOREVIEW PL	1.00	\$14.16	14.16
595-293-28-00	2126 SHOREVIEW PL	1.00	\$14.16	14.16
595-293-29-00	2117 SHOREVIEW PL	1.00	\$14.16	14.16
595-293-49-00	2146 WATERSIDE DR	1.00	\$14.16	14.16
595-293-50-00	2144 WATERSIDE DR	1.00	\$14.16	14.16
595-293-51-00	2142 WATERSIDE DR	1.00	\$14.16	14.16
595-293-52-00	2140 WATERSIDE DR	1.00	\$14.16	14.16
595-293-53-00	2138 WATERSIDE DR	1.00	\$14.16	14.16
595-293-54-00	2136 WATERSIDE DR	1.00	\$14.16	14.16
595-293-55-00	2134 WATERSIDE DR	1.00	\$14.16	14.16
595-293-56-00	2118 WATERSIDE DR	1.00	\$14.16	14.16
595-293-57-00	2116 WATERSIDE DR	1.00	\$14.16	14.16
595-293-58-00	2114 WATERSIDE DR	1.00	\$14.16	14.16
595-293-59-00	2112 WATERSIDE DR	1.00	\$14.16	14.16
595-293-60-00	2110 WATERSIDE DR	1.00	\$14.16	14.16
595-293-61-00	2108 WATERSIDE DR	1.00	\$14.16	14.16
595-293-62-00	2106 WATERSIDE DR	1.00	\$14.16	14.16
595-293-63-00	2104 WATERSIDE DR	1.00	\$14.16	14.16



APN	SITUS ADDRESS	EDU	APPLIED RATE	CHARGE
595-293-64-00	2102 WATERSIDE DR	1.00	\$14.16	14.16
595-293-65-00	2100 WATERSIDE DR	1.00	\$14.16	14.16
595-191-05-00	566 REISLING TER	1.00	\$14.16	14.16
595-191-06-00	560 REISLING TER	1.00	\$14.16	14.16
595-191-07-00	554 REISLING TER	1.00	\$14.16	14.16
595-191-08-00	548 REISLING TER	1.00	\$14.16	14.16
595-191-09-00	542 REISLING TER	1.00	\$14.16	14.16
595-191-10-00	536 REISLING TER	1.00	\$14.16	14.16
595-191-11-00	530 REISLING TER	1.00	\$14.16	14.16
595-191-12-00	524 REISLING TER	1.00	\$14.16	14.16
595-191-13-00	541 REISLING TER	1.00	\$14.16	14.16
595-191-14-00	553 REISLING TER	1.00	\$14.16	14.16
595-191-15-00	559 REISLING TER	1.00	\$14.16	14.16
595-191-16-00	565 REISLING TER	1.00	\$14.16	14.16
595-191-17-00	2005 CHARDONNAY TER	1.00	\$14.16	14.16
595-191-18-00	2007 CHARDONNAY TER	1.00	\$14.16	14.16
595-191-19-00	2009 CHARDONNAY TER	1.00	\$14.16	14.16
595-193-25-00	2049 PORT CARDIFF	1.00	\$14.16	14.16
595-193-26-00	2051 PORT CARDIFF	1.00	\$14.16	14.16
595-193-27-00	2053 PORT CARDIFF	1.00	\$14.16	14.16
595-193-28-00	2055 PORT CARDIFF	1.00	\$14.16	14.16
595-193-29-00	644 PORT ASHLEY	1.00	\$14.16	14.16
595-193-30-00	640 PORT ASHLEY	1.00	\$14.16	14.16
595-193-31-00	635 PORT ASHLEY	1.00	\$14.16	14.16
595-193-32-00	639 PORT ASHLEY	1.00	\$14.16	14.16
595-193-33-00	643 PORT ASHLEY	1.00	\$14.16	14.16
595-193-34-00	2044 PORT CARDIFF	1.00	\$14.16	14.16
595-193-35-00	2042 PORT CARDIFF	1.00	\$14.16	14.16
595-193-36-00	2040 PORT CARDIFF	1.00	\$14.16	14.16
595-193-37-00	2038 PORT CARDIFF	1.00	\$14.16	14.16
595-193-38-00	2034 PORT CARDIFF	1.00	\$14.16	14.16
595-193-39-00	2030 PORT CARDIFF	1.00	\$14.16	14.16
595-193-40-00	2026 PORT CARDIFF	1.00	\$14.16	14.16
595-193-41-00	2022 PORT CARDIFF	1.00	\$14.16	14.16
595-193-42-00	2018 PORT CARDIFF	1.00	\$14.16	14.16
595-193-43-00	2014 PORT CARDIFF	1.00	\$14.16	14.16
595-213-02-00	2020 BRIDGEPORT	1.00	\$14.16	14.16
595-201-15-00	1955 RUE CHATEAU	1.00	\$14.16	14.16
595-201-16-00	1951 RUE CHATEAU	1.00	\$14.16	14.16
595-201-17-00	1947 RUE CHATEAU	1.00	\$14.16	14.16
595-201-18-00	1943 RUE CHATEAU	1.00	\$14.16	14.16
595-201-19-00	1939 RUE CHATEAU	1.00	\$14.16	14.16
595-201-20-00	1935 RUE CHATEAU	1.00	\$14.16	14.16
595-201-21-00	1931 RUE CHATEAU	1.00	\$14.16	14.16
595-201-22-00	1927 RUE CHATEAU	1.00	\$14.16	14.16
595-201-23-00	1923 RUE CHATEAU	1.00	\$14.16	14.16
595-201-24-00	1919 RUE CHATEAU	1.00	\$14.16	14.16
595-201-25-00	1915 RUE CHATEAU	1.00	\$14.16	14.16
595-201-26-00	1911 RUE CHATEAU	1.00	\$14.16	14.16
595-202-01-00	677 RUE PARC	1.00	\$14.16	14.16
595-202-02-00	669 RUE PARC	1.00	\$14.16	14.16
595-202-03-00	665 RUE PARC	1.00	\$14.16	14.16
595-202-04-00	661 RUE PARC	1.00	\$14.16	14.16
595-202-06-00	1991 RUE CHATEAU	1.00	\$14.16	14.16
595-202-07-00	1995 RUE CHATEAU	1.00	\$14.16	14.16
595-231-22-00	2381 BOSWELL RD	49.20	\$14.16	696.66
595-231-23-00	2391 BOSWELL RD	50.10	\$14.16	709.40
595-231-29-00	2351 BOSWELL RD	104.10	\$14.16	1,474.04
595-232-06-00	925 HALE PL	64.80	\$14.16	917.56
595-300-05-00	2311 BOSWELL RD	266.40	\$14.16	3,772.22

APN	SITUS ADDRESS	EDU	APPLIED RATE	CHARGE
595-203-44-00	2149 STONECREEK PL	1.00	\$14.16	14.16
595-231-30-00	830 KUHN DR	0.00	\$14.16	0.00
595-300-09-00	816 MILLER DR	121.50	\$14.16	1,720.44
595-300-06-00	B BOSWELL RD	33.30	\$14.16	471.52
595-232-28-00	2354 FENTON ST	1.71	\$14.16	24.20
595-232-30-00	2305 OTAY LAKES RD	47.50	\$14.16	672.60
595-232-31-00	2315 OTAY LAKES RD	42.00	\$14.16	594.72
595-232-34-00	910 HALE PL	64.20	\$14.16	909.06
595-300-10-00	2300 BOSWELL CT	824.10	\$14.16	11,669.24
595-232-37-01	955 LANE AVE	98.11	\$14.16	1,389.26
595-232-37-02	959 LANE AVE	45.63	\$14.16	646.16
595-232-37-03	971 LANE AVE	98.11	\$14.16	1,389.26
595-232-37-04	967 LANE AVE	47.92	\$14.16	678.46
595-400-45-00	511 OCEAN BREEZE WAY	1.00	\$14.16	14.16
595-400-46-00	509 OCEAN BREEZE WAY	1.00	\$14.16	14.16
595-400-47-00	507 OCEAN BREEZE WAY	1.00	\$14.16	14.16
595-400-48-00	505 OCEAN BREEZE WAY	1.00	\$14.16	14.16
595-400-49-00	503 OCEAN BREEZE WAY	1.00	\$14.16	14.16
595-400-50-00	501 OCEAN BREEZE WAY	1.00	\$14.16	14.16
595-400-51-00	500 OCEAN VIEW LN	1.00	\$14.16	14.16
595-400-52-00	502 OCEAN VIEW LN	1.00	\$14.16	14.16
595-400-53-00	504 OCEAN VIEW LN	1.00	\$14.16	14.16
595-400-54-00	506 OCEAN VIEW LN	1.00	\$14.16	14.16
595-410-03-07	2205 LAGO MADERO	0.80	\$14.16	11.32
595-410-03-08	2207 LAGO MADERO	0.80	\$14.16	11.32
595-410-03-09	2209 LAGO MADERO	0.80	\$14.16	11.32
595-410-03-10	2211 LAGO MADERO	0.80	\$14.16	11.32
595-410-03-11	2213 LAGO MADERO	0.80	\$14.16	11.32
595-410-03-12	2215 LAGO MADERO	0.80	\$14.16	11.32
595-410-03-13	2216 LAGO MADERO	0.80	\$14.16	11.32
595-410-03-14	2214 LAGO MADERO	0.80	\$14.16	11.32
595-410-03-15	2212 LAGO MADERO	0.80	\$14.16	11.32
595-410-03-16	2210 LAGO MADERO	0.80	\$14.16	11.32
595-410-03-17	2200 LAGO MADERO	0.80	\$14.16	11.32
595-410-03-18	2198 LAGO MADERO	0.80	\$14.16	11.32
595-410-03-19	2196 LAGO MADERO	0.80	\$14.16	11.32
595-410-03-20	2194 LAGO MADERO	0.80	\$14.16	11.32
595-410-03-21	2192 LAGO MADERO	0.80	\$14.16	11.32
595-410-03-22	2190 LAGO MADERO	0.80	\$14.16	11.32
595-410-24-04	2228 LAGO VENTANA	0.80	\$14.16	11.32
595-410-24-05	2236 LAGO VENTANA	0.80	\$14.16	11.32
595-410-24-06	2238 LAGO VENTANA	0.80	\$14.16	11.32
595-410-24-07	2240 LAGO VENTANA	0.80	\$14.16	11.32
595-410-24-08	2242 LAGO VENTANA	0.80	\$14.16	11.32
595-410-24-09	2241 LAGO VENTANA	0.80	\$14.16	11.32
595-410-24-10	2239 LAGO VENTANA	0.80	\$14.16	11.32
595-410-24-11	2237 LAGO VENTANA	0.80	\$14.16	11.32
595-410-24-12	2235 LAGO VENTANA	0.80	\$14.16	11.32
595-410-24-13	2234 LAGO VENTANA	0.80	\$14.16	11.32
595-410-24-14	2232 LAGO VENTANA	0.80	\$14.16	11.32
595-410-24-15	2230 LAGO VENTANA	0.80	\$14.16	11.32
595-410-24-16	2215 LAGO VENTANA	0.80	\$14.16	11.32
595-410-24-17	2217 LAGO VENTANA	0.80	\$14.16	11.32
595-410-24-18	2219 LAGO VENTANA	0.80	\$14.16	11.32
595-410-24-19	2221 LAGO VENTANA	0.80	\$14.16	11.32
595-420-03-12	2320 CABO BAHIA	0.60	\$14.16	8.48
595-420-03-13	2318 CABO BAHIA	0.60	\$14.16	8.48
595-420-03-14	2316 CABO BAHIA	0.60	\$14.16	8.48
595-420-03-15	2314 CABO BAHIA	0.60	\$14.16	8.48
595-420-03-16	2312 CABO BAHIA	0.60	\$14.16	8.48



APN	SITUS ADDRESS	EDU	APPLIED RATE	CHARGE
595-420-03-17	2310 CABO BAHIA	0.60	\$14.16	8.48
595-420-03-18	2308 CABO BAHIA	0.60	\$14.16	8.48
595-420-04-01	2279 CABO BAHIA	0.60	\$14.16	8.48
595-420-04-02	2281 CABO BAHIA	0.60	\$14.16	8.48
595-420-04-03	2283 CABO BAHIA	0.60	\$14.16	8.48
595-420-04-04	2285 CABO BAHIA	0.60	\$14.16	8.48
595-420-04-05	2287 CABO BAHIA	0.60	\$14.16	8.48
595-420-04-06	2289 CABO BAHIA	0.60	\$14.16	8.48
595-420-04-07	2291 CABO BAHIA	0.60	\$14.16	8.48
595-420-04-08	2293 CABO BAHIA	0.60	\$14.16	8.48
595-420-04-09	2295 CABO BAHIA	0.60	\$14.16	8.48
595-420-09-20	2151 CABO BAHIA	0.60	\$14.16	8.48
595-420-09-21	2153 CABO BAHIA	0.60	\$14.16	8.48
595-420-09-22	2155 CABO BAHIA	0.60	\$14.16	8.48
595-420-09-23	2157 CABO BAHIA	0.60	\$14.16	8.48
595-420-09-24	2159 CABO BAHIA	0.60	\$14.16	8.48
595-420-09-25	2158 CABO BAHIA	0.60	\$14.16	8.48
595-420-09-26	2156 CABO BAHIA	0.60	\$14.16	8.48
595-420-09-27	2154 CABO BAHIA	0.60	\$14.16	8.48
595-420-09-28	2152 CABO BAHIA	0.60	\$14.16	8.48
595-420-09-29	2150 CABO BAHIA	0.60	\$14.16	8.48
595-420-09-30	2148 CABO BAHIA	0.60	\$14.16	8.48
595-420-10-01	2161 CABO BAHIA	0.60	\$14.16	8.48
595-420-10-02	2163 CABO BAHIA	0.60	\$14.16	8.48
595-420-10-03	2165 CABO BAHIA	0.60	\$14.16	8.48
595-420-10-04	2167 CABO BAHIA	0.60	\$14.16	8.48
595-420-10-05	2169 CABO BAHIA	0.60	\$14.16	8.48
595-380-44-00	2280 MOUNTAIN RIDGE RD	1.00	\$14.16	14.16
595-380-45-00	2276 MOUNTAIN RIDGE RD	1.00	\$14.16	14.16
595-380-46-00	2272 MOUNTAIN RIDGE RD	1.00	\$14.16	14.16
595-380-47-00	2268 MOUNTAIN RIDGE RD	1.00	\$14.16	14.16
595-380-48-00	2264 MOUNTAIN RIDGE RD	1.00	\$14.16	14.16
595-380-49-00	2260 MOUNTAIN RIDGE RD	1.00	\$14.16	14.16
595-380-50-00	2256 MOUNTAIN RIDGE RD	1.00	\$14.16	14.16
595-380-51-00	2252 MOUNTAIN RIDGE RD	1.00	\$14.16	14.16
595-381-01-00	2221 MOUNTAIN RIDGE RD	1.00	\$14.16	14.16
595-381-02-00	2217 MOUNTAIN RIDGE RD	1.00	\$14.16	14.16
595-381-03-00	2213 MOUNTAIN RIDGE RD	1.00	\$14.16	14.16
595-381-04-00	2209 MOUNTAIN RIDGE RD	1.00	\$14.16	14.16
595-381-05-00	2205 MOUNTAIN RIDGE RD	1.00	\$14.16	14.16
595-381-06-00	2201 MOUNTAIN RIDGE RD	1.00	\$14.16	14.16
595-381-07-00	2200 MOUNTAIN RIDGE RD	1.00	\$14.16	14.16
595-381-08-00	2204 MOUNTAIN RIDGE RD	1.00	\$14.16	14.16
595-381-09-00	2208 MOUNTAIN RIDGE RD	1.00	\$14.16	14.16
595-381-10-00	2212 MOUNTAIN RIDGE RD	1.00	\$14.16	14.16
595-390-24-00	2140 SEA BREEZE CT	1.00	\$14.16	14.16
595-390-25-00	2144 SEA BREEZE CT	1.00	\$14.16	14.16
595-390-26-00	510 RIVERBEND WAY	1.00	\$14.16	14.16
595-390-27-00	512 RIVERBEND WAY	1.00	\$14.16	14.16
595-390-28-00	514 RIVERBEND WAY	1.00	\$14.16	14.16
595-390-29-00	516 RIVERBEND WAY	1.00	\$14.16	14.16
595-390-30-00	517 RIVERBEND WAY	1.00	\$14.16	14.16
595-390-31-00	515 RIVERBEND WAY	1.00	\$14.16	14.16
595-390-32-00	513 RIVERBEND WAY	1.00	\$14.16	14.16
595-390-33-00	511 RIVERBEND WAY	1.00	\$14.16	14.16
595-390-34-00	509 RIVERBEND WAY	1.00	\$14.16	14.16
595-390-35-00	507 RIVERBEND WAY	1.00	\$14.16	14.16
595-390-36-00	505 RIVERBEND WAY	1.00	\$14.16	14.16
595-390-37-00	503 RIVERBEND WAY	1.00	\$14.16	14.16
595-390-38-00	501 RIVERBEND WAY	1.00	\$14.16	14.16

APN	SITUS ADDRESS	EDU	APPLIED RATE	CHARGE
595-400-01-00	2259 ROLLING RIDGE RD	1.00	\$14.16	14.16
595-400-02-00	2255 ROLLING RIDGE RD	1.00	\$14.16	14.16
595-400-03-00	2251 ROLLING RIDGE RD	1.00	\$14.16	14.16
595-400-04-00	2249 ROLLING RIDGE RD	1.00	\$14.16	14.16
595-400-37-00	512 OCEAN BREEZE WAY	1.00	\$14.16	14.16
595-400-38-00	514 OCEAN BREEZE WAY	1.00	\$14.16	14.16
595-400-39-00	516 OCEAN BREEZE WAY	1.00	\$14.16	14.16
595-400-40-00	518 OCEAN BREEZE WAY	1.00	\$14.16	14.16
595-400-41-00	519 OCEAN BREEZE WAY	1.00	\$14.16	14.16
595-400-42-00	517 OCEAN BREEZE WAY	1.00	\$14.16	14.16
595-400-43-00	515 OCEAN BREEZE WAY	1.00	\$14.16	14.16
595-400-44-00	513 OCEAN BREEZE WAY	1.00	\$14.16	14.16
595-216-06-00	821 WOODSPRING DR	1.00	\$14.16	14.16
595-216-07-00	825 WOODSPRING DR	1.00	\$14.16	14.16
595-216-08-00	829 WOODSPRING DR	1.00	\$14.16	14.16
595-216-09-00	833 WOODSPRING DR	1.00	\$14.16	14.16
595-216-10-00	837 WOODSPRING DR	1.00	\$14.16	14.16
595-216-11-00	841 WOODSPRING DR	1.00	\$14.16	14.16
595-216-12-00	845 WOODSPRING DR	1.00	\$14.16	14.16
595-216-13-00	844 WOODSPRING DR	1.00	\$14.16	14.16
595-221-02-03	730#03 EASTSHORE TER	0.80	\$14.16	11.32
595-221-02-04	730#04 EASTSHORE TER	0.80	\$14.16	11.32
595-221-02-05	730#05 EASTSHORE TER	0.80	\$14.16	11.32
595-221-02-06	730#06 EASTSHORE TER	0.80	\$14.16	11.32
595-221-05-07	701#07 EASTSHORE TER	0.80	\$14.16	11.32
595-221-05-08	701#08 EASTSHORE TER	0.80	\$14.16	11.32
595-221-05-09	701#09 EASTSHORE TER	0.80	\$14.16	11.32
595-221-05-10	701#10 EASTSHORE TER	0.80	\$14.16	11.32
595-221-05-11	701#11 EASTSHORE TER	0.80	\$14.16	11.32
595-221-05-12	701#12 EASTSHORE TER	0.80	\$14.16	11.32
595-221-06-13	705#13 EASTSHORE TER	0.80	\$14.16	11.32
595-221-06-14	705#14 EASTSHORE TER	0.80	\$14.16	11.32
595-221-06-15	705#15 EASTSHORE TER	0.80	\$14.16	11.32
595-221-06-16	705#16 EASTSHORE TER	0.80	\$14.16	11.32
595-221-06-17	703#17 EASTSHORE TER	0.80	\$14.16	11.32
595-221-06-18	703#18 EASTSHORE TER	0.80	\$14.16	11.32
595-221-06-19	703#19 EASTSHORE TER	0.80	\$14.16	11.32
595-221-06-20	703#20 EASTSHORE TER	0.80	\$14.16	11.32
595-221-06-21	707#21 EASTSHORE TER	0.80	\$14.16	11.32
595-221-15-03	746107 EASTSHORE TER	0.80	\$14.16	11.32
595-221-15-04	746108 EASTSHORE TER	0.80	\$14.16	11.32
595-221-15-05	746109 EASTSHORE TER	0.80	\$14.16	11.32
595-221-15-06	746110 EASTSHORE TER	0.80	\$14.16	11.32
595-221-15-07	748111 EASTSHORE TER	0.80	\$14.16	11.32
595-221-15-08	748112 EASTSHORE TER	0.80	\$14.16	11.32
595-221-15-09	748113 EASTSHORE TER	0.80	\$14.16	11.32
595-221-15-10	748114 EASTSHORE TER	0.80	\$14.16	11.32
595-221-15-11	752115 EASTSHORE TER	0.80	\$14.16	11.32
595-221-15-12	752116 EASTSHORE TER	0.80	\$14.16	11.32
595-221-15-13	752117 EASTSHORE TER	0.80	\$14.16	11.32
595-221-15-14	752118 EASTSHORE TER	0.80	\$14.16	11.32
595-221-16-01	750119 EASTSHORE TER	0.80	\$14.16	11.32
595-221-16-02	750120 EASTSHORE TER	0.80	\$14.16	11.32
595-221-16-03	750121 EASTSHORE TER	0.80	\$14.16	11.32
595-221-16-04	750122 EASTSHORE TER	0.80	\$14.16	11.32
595-221-23-12	757208 EASTSHORE TER	0.80	\$14.16	11.32
595-221-23-13	757209 EASTSHORE TER	0.80	\$14.16	11.32
595-221-23-14	757210 EASTSHORE TER	0.80	\$14.16	11.32
595-221-23-15	757211 EASTSHORE TER	0.80	\$14.16	11.32
595-221-23-16	757212 EASTSHORE TER	0.80	\$14.16	11.32

APN	SITUS ADDRESS	EDU	APPLIED RATE	CHARGE
595-221-24-02	761214 EASTSHORE TER	0.80	\$14.16	11.32
595-221-24-03	761215 EASTSHORE TER	0.80	\$14.16	11.32
595-221-24-04	761216 EASTSHORE TER	0.80	\$14.16	11.32
595-221-24-05	761217 EASTSHORE TER	0.80	\$14.16	11.32
595-221-24-06	761218 EASTSHORE TER	0.80	\$14.16	11.32
595-221-24-07	767219 EASTSHORE TER	0.80	\$14.16	11.32
595-221-24-08	767220 EASTSHORE TER	0.80	\$14.16	11.32
595-221-24-09	767221 EASTSHORE TER	0.80	\$14.16	11.32
595-221-24-10	767222 EASTSHORE TER	0.80	\$14.16	11.32
595-221-24-11	767223 EASTSHORE TER	0.80	\$14.16	11.32
595-222-04-12	740#D EDGEWATER DR	0.80	\$14.16	11.32
595-222-04-13	740#C EDGEWATER DR	0.80	\$14.16	11.32
595-222-04-14	740#B EDGEWATER DR	0.80	\$14.16	11.32
595-222-04-15	740#A EDGEWATER DR	0.80	\$14.16	11.32
595-222-04-16	2151#C NORTHSHORE DR	0.80	\$14.16	11.32
595-222-04-17	2151#B NORTHSHORE DR	0.80	\$14.16	11.32
595-222-04-18	2151#A NORTHSHORE DR	0.80	\$14.16	11.32
595-222-04-19	2145#C NORTHSHORE DR	0.80	\$14.16	11.32
595-222-04-20	2145#B NORTHSHORE DR	0.80	\$14.16	11.32
595-222-04-21	2145#A NORTHSHORE DR	0.80	\$14.16	11.32
595-222-04-22	2139#C NORTHSHORE DR	0.80	\$14.16	11.32
595-222-04-23	2139#B NORTHSHORE DR	0.80	\$14.16	11.32
595-222-04-24	2139#A NORTHSHORE DR	0.80	\$14.16	11.32
595-222-05-01	2097#B NORTHSHORE DR	0.80	\$14.16	11.32
595-222-05-02	2097#A NORTHSHORE DR	0.80	\$14.16	11.32
595-222-05-03	2093#D NORTHSHORE DR	0.80	\$14.16	11.32
595-222-16-04	720202 BROOKSTONE RD	0.80	\$14.16	11.32
595-222-16-05	720103 BROOKSTONE RD	0.80	\$14.16	11.32
595-222-16-06	720203 BROOKSTONE RD	0.80	\$14.16	11.32
595-222-16-07	720104 BROOKSTONE RD	0.80	\$14.16	11.32
595-222-16-08	720204 BROOKSTONE RD	0.80	\$14.16	11.32
595-222-16-09	750101 BROOKSTONE RD	0.80	\$14.16	11.32
595-222-16-10	750201 BROOKSTONE RD	0.80	\$14.16	11.32
595-222-16-11	750102 BROOKSTONE RD	0.80	\$14.16	11.32
595-222-16-12	750202 BROOKSTONE RD	0.80	\$14.16	11.32
595-222-16-14	750203 BROOKSTONE RD	0.80	\$14.16	11.32
595-222-16-15	750104 BROOKSTONE RD	0.80	\$14.16	11.32
595-222-16-16	750204 BROOKSTONE RD	0.80	\$14.16	11.32
595-222-16-17	740101 BROOKSTONE RD	0.80	\$14.16	11.32
595-222-16-18	740201 BROOKSTONE RD	0.80	\$14.16	11.32
595-222-16-19	740102 BROOKSTONE RD	0.80	\$14.16	11.32
595-222-19-33	2001102 LAKERIDGE CIR	0.80	\$14.16	11.32
595-222-19-34	2001202 LAKERIDGE CIR	0.80	\$14.16	11.32
595-222-19-35	2001103 LAKERIDGE CIR	0.80	\$14.16	11.32
595-222-19-36	2001203 LAKERIDGE CIR	0.80	\$14.16	11.32
595-222-19-37	2001104 LAKERIDGE CIR	0.80	\$14.16	11.32
595-222-19-38	2001204 LAKERIDGE CIR	0.80	\$14.16	11.32
595-222-21-01	2039101 LAKERIDGE CIR	0.80	\$14.16	11.32
595-222-21-02	2039201 LAKERIDGE CIR	0.80	\$14.16	11.32
595-222-21-03	2039301 LAKERIDGE CIR	0.80	\$14.16	11.32
595-222-21-04	2039102 LAKERIDGE CIR	0.80	\$14.16	11.32
595-222-21-05	2039202 LAKERIDGE CIR	0.80	\$14.16	11.32
595-222-21-06	2039103 LAKERIDGE CIR	0.80	\$14.16	11.32
595-222-21-07	2039203 LAKERIDGE CIR	0.80	\$14.16	11.32
595-222-21-08	2039104 LAKERIDGE CIR	0.80	\$14.16	11.32
595-222-21-09	2039204 LAKERIDGE CIR	0.80	\$14.16	11.32
595-222-21-10	2039304 LAKERIDGE CIR	0.80	\$14.16	11.32
595-222-23-12	2063201 LAKERIDGE CIR	0.80	\$14.16	11.32
595-222-23-13	2063301 LAKERIDGE CIR	0.80	\$14.16	11.32
595-222-23-14	2063102 LAKERIDGE CIR	0.80	\$14.16	11.32

APN	SITUS ADDRESS	EDU	APPLIED RATE	CHARGE
595-222-23-15	2063202 LAKERIDGE CIR	0.80	\$14.16	11.32
595-222-23-16	2063103 LAKERIDGE CIR	0.80	\$14.16	11.32
595-222-23-17	2063203 LAKERIDGE CIR	0.80	\$14.16	11.32
595-222-23-18	2063104 LAKERIDGE CIR	0.80	\$14.16	11.32
595-222-23-19	2063204 LAKERIDGE CIR	0.80	\$14.16	11.32
595-222-23-20	2063304 LAKERIDGE CIR	0.80	\$14.16	11.32
595-222-23-21	2067101 LAKERIDGE CIR	0.80	\$14.16	11.32
595-222-23-22	2067201 LAKERIDGE CIR	0.80	\$14.16	11.32
595-222-23-23	2067102 LAKERIDGE CIR	0.80	\$14.16	11.32
595-222-23-24	2067202 LAKERIDGE CIR	0.80	\$14.16	11.32
595-222-23-25	2067103 LAKERIDGE CIR	0.80	\$14.16	11.32
595-222-23-26	2067203 LAKERIDGE CIR	0.80	\$14.16	11.32
595-222-23-27	2067104 LAKERIDGE CIR	0.80	\$14.16	11.32
595-222-26-13	773301 BROOKSTONE RD	0.80	\$14.16	11.32
595-222-26-14	773102 BROOKSTONE RD	0.80	\$14.16	11.32
595-222-26-15	773202 BROOKSTONE RD	0.80	\$14.16	11.32
595-222-26-16	773103 BROOKSTONE RD	0.80	\$14.16	11.32
595-222-26-17	773203 BROOKSTONE RD	0.80	\$14.16	11.32
595-222-26-18	773104 BROOKSTONE RD	0.80	\$14.16	11.32
595-222-26-19	773204 BROOKSTONE RD	0.80	\$14.16	11.32
595-222-26-20	773304 BROOKSTONE RD	0.80	\$14.16	11.32
595-222-26-21	783101 BROOKSTONE RD	0.80	\$14.16	11.32
595-222-26-22	783201 BROOKSTONE RD	0.80	\$14.16	11.32
595-222-26-23	783301 BROOKSTONE RD	0.80	\$14.16	11.32
595-222-26-24	783102 BROOKSTONE RD	0.80	\$14.16	11.32
595-222-26-25	783202 BROOKSTONE RD	0.80	\$14.16	11.32
595-222-26-26	783103 BROOKSTONE RD	0.80	\$14.16	11.32
595-222-26-27	783203 BROOKSTONE RD	0.80	\$14.16	11.32
595-222-26-28	783104 BROOKSTONE RD	0.80	\$14.16	11.32
595-241-01-00	656 HARTFORD ST	1.00	\$14.16	14.16
595-241-02-00	652 HARTFORD ST	1.00	\$14.16	14.16
595-241-03-00	648 HARTFORD ST	1.00	\$14.16	14.16
595-241-04-00	644 HARTFORD ST	1.00	\$14.16	14.16
595-241-05-00	640 HARTFORD ST	1.00	\$14.16	14.16
595-241-06-00	636 HARTFORD ST	1.00	\$14.16	14.16
595-241-07-00	632 HARTFORD ST	1.00	\$14.16	14.16
595-241-08-00	628 HARTFORD ST	1.00	\$14.16	14.16
595-241-09-00	624 HARTFORD ST	1.00	\$14.16	14.16
595-241-10-00	620 HARTFORD ST	1.00	\$14.16	14.16
595-241-11-00	2112 HAMDEN DR	1.00	\$14.16	14.16
595-241-12-00	2108 HAMDEN DR	1.00	\$14.16	14.16
595-241-13-00	2104 HAMDEN DR	1.00	\$14.16	14.16
595-241-46-00	2160 NEW HAVEN DR	1.00	\$14.16	14.16
595-241-47-00	2156 NEW HAVEN DR	1.00	\$14.16	14.16
595-241-48-00	2152 NEW HAVEN DR	1.00	\$14.16	14.16
595-241-49-00	2148 NEW HAVEN DR	1.00	\$14.16	14.16
595-241-50-00	2144 NEW HAVEN DR	1.00	\$14.16	14.16
595-241-51-00	2140 NEW HAVEN DR	1.00	\$14.16	14.16
595-242-01-00	625 HARTFORD ST	1.00	\$14.16	14.16
595-242-02-00	629 HARTFORD ST	1.00	\$14.16	14.16
595-242-03-00	633 HARTFORD ST	1.00	\$14.16	14.16
595-242-04-00	637 HARTFORD ST	1.00	\$14.16	14.16
595-242-05-00	641 HARTFORD ST	1.00	\$14.16	14.16
595-242-06-00	645 HARTFORD ST	1.00	\$14.16	14.16
595-242-07-00	649 HARTFORD ST	1.00	\$14.16	14.16
595-242-08-00	2141 NEW HAVEN DR	1.00	\$14.16	14.16
595-242-09-00	2145 NEW HAVEN DR	1.00	\$14.16	14.16
595-242-10-00	2149 NEW HAVEN DR	1.00	\$14.16	14.16
595-242-11-00	2153 NEW HAVEN DR	1.00	\$14.16	14.16
595-242-12-00	2157 NEW HAVEN DR	1.00	\$14.16	14.16

APN	SITUS ADDRESS	EDU	APPLIED RATE	CHARGE
595-242-45-00	653 WATERTOWN LN	1.00	\$14.16	14.16
595-242-46-00	649 WATERTOWN LN	1.00	\$14.16	14.16
595-242-47-00	645 WATERTOWN LN	1.00	\$14.16	14.16
595-242-48-00	641 WATERTOWN LN	1.00	\$14.16	14.16
595-242-49-00	637 WATERTOWN LN	1.00	\$14.16	14.16
595-251-01-00	1883 CABERNET DR	1.00	\$14.16	14.16
595-251-02-00	1877 CABERNET DR	1.00	\$14.16	14.16
595-251-03-00	1871 CABERNET DR	1.00	\$14.16	14.16
595-251-04-00	1865 CABERNET DR	1.00	\$14.16	14.16
595-251-05-00	1859 CABERNET DR	1.00	\$14.16	14.16
595-251-06-00	1853 CABERNET DR	1.00	\$14.16	14.16
595-251-07-00	1847 CABERNET DR	1.00	\$14.16	14.16
595-251-08-00	1841 CABERNET DR	1.00	\$14.16	14.16
595-251-09-00	1835 CABERNET DR	1.00	\$14.16	14.16
595-251-10-00	1829 CABERNET DR	1.00	\$14.16	14.16
595-251-11-00	1823 CABERNET DR	1.00	\$14.16	14.16
595-251-12-00	1817 CABERNET DR	1.00	\$14.16	14.16
595-251-13-00	1811 CABERNET DR	1.00	\$14.16	14.16
595-251-14-00	1805 CABERNET DR	1.00	\$14.16	14.16
595-252-11-00	1901 BORDEAUX TER	1.00	\$14.16	14.16
595-252-12-00	1900 BORDEAUX TER	1.00	\$14.16	14.16
595-252-13-00	500 ZINFANDEL TER	1.00	\$14.16	14.16
595-252-14-00	506 ZINFANDEL TER	1.00	\$14.16	14.16
595-252-15-00	512 ZINFANDEL TER	1.00	\$14.16	14.16
595-252-16-00	518 ZINFANDEL TER	1.00	\$14.16	14.16
595-252-18-00	1889 CABERNET DR	1.00	\$14.16	14.16
595-252-19-00	1894 CABERNET DR	1.00	\$14.16	14.16
595-252-20-00	536 ZINFANDEL TER	1.00	\$14.16	14.16
595-252-21-00	530 ZINFANDEL TER	1.00	\$14.16	14.16
595-252-24-00	550 PORT HARWICK	1.00	\$14.16	14.16
595-252-25-00	546 PORT HARWICK	1.00	\$14.16	14.16
595-252-26-00	542 PORT HARWICK	1.00	\$14.16	14.16
595-252-27-00	538 PORT HARWICK	1.00	\$14.16	14.16
595-252-28-00	534 PORT HARWICK	1.00	\$14.16	14.16
595-252-29-00	530 PORT HARWICK	1.00	\$14.16	14.16
595-252-30-00	526 PORT HARWICK	1.00	\$14.16	14.16
595-252-31-00	531 PORT HARWICK	1.00	\$14.16	14.16
595-253-30-00	554 PORT HARWICK	1.00	\$14.16	14.16
595-253-31-00	551 PORT HARWICK	1.00	\$14.16	14.16
595-253-32-00	555 PORT HARWICK	1.00	\$14.16	14.16
595-253-33-00	559 PORT HARWICK	1.00	\$14.16	14.16
595-253-34-00	571 PORT HARWICK	1.00	\$14.16	14.16
595-253-35-00	575 PORT HARWICK	1.00	\$14.16	14.16
595-253-36-00	579 PORT HARWICK	1.00	\$14.16	14.16
595-253-37-00	583 PORT HARWICK	1.00	\$14.16	14.16
595-253-38-00	587 PORT HARWICK	1.00	\$14.16	14.16
595-253-39-00	591 PORT HARWICK	1.00	\$14.16	14.16
595-253-40-00	624 PORT TRINITY	1.00	\$14.16	14.16
595-253-41-00	620 PORT TRINITY	1.00	\$14.16	14.16
595-253-42-00	1921 RUE MICHELLE	1.00	\$14.16	14.16
595-253-43-00	1923 RUE MICHELLE	1.00	\$14.16	14.16
595-253-44-00	1925 RUE MICHELLE	1.00	\$14.16	14.16
595-253-45-00	1927 RUE MICHELLE	1.00	\$14.16	14.16
595-253-46-00	1929 RUE MICHELLE	1.00	\$14.16	14.16
595-253-47-00	1931 RUE MICHELLE	1.00	\$14.16	14.16
595-253-48-00	1933 RUE MICHELLE	1.00	\$14.16	14.16
595-261-31-00	1974 RUE MICHELLE	1.00	\$14.16	14.16
595-261-32-00	1972 RUE MICHELLE	1.00	\$14.16	14.16
595-261-33-00	1970 RUE MICHELLE	1.00	\$14.16	14.16
595-261-34-00	1968 RUE MICHELLE	1.00	\$14.16	14.16

APN	SITUS ADDRESS	EDU	APPLIED RATE	CHARGE
595-261-35-00	1966 RUE MICHELLE	1.00	\$14.16	14.16
595-261-36-00	1964 RUE MICHELLE	1.00	\$14.16	14.16
595-261-37-00	1962 RUE MICHELLE	1.00	\$14.16	14.16
595-261-38-00	1960 RUE MICHELLE	1.00	\$14.16	14.16
595-261-39-00	1958 RUE MICHELLE	1.00	\$14.16	14.16
595-261-40-00	1956 RUE MICHELLE	1.00	\$14.16	14.16
595-261-41-00	1952 RUE MICHELLE	1.00	\$14.16	14.16
595-261-42-00	1950 RUE MICHELLE	1.00	\$14.16	14.16
595-261-43-00	1946 RUE MICHELLE	1.00	\$14.16	14.16
595-261-44-00	1944 RUE MICHELLE	1.00	\$14.16	14.16
595-261-45-00	1940 RUE MICHELLE	1.00	\$14.16	14.16
595-261-46-00	1938 RUE MICHELLE	1.00	\$14.16	14.16
595-261-47-00	1934 RUE MICHELLE	1.00	\$14.16	14.16
595-261-48-00	1932 RUE MICHELLE	1.00	\$14.16	14.16
595-262-18-00	1897 PORT RENWICK	1.00	\$14.16	14.16
595-262-19-00	1891 PORT RENWICK	1.00	\$14.16	14.16
595-262-20-00	1885 PORT RENWICK	1.00	\$14.16	14.16
595-262-21-00	1879 PORT RENWICK	1.00	\$14.16	14.16
595-262-22-00	1866 PORT RENWICK	1.00	\$14.16	14.16
595-262-23-00	1872 PORT RENWICK	1.00	\$14.16	14.16
595-262-24-00	1878 PORT RENWICK	1.00	\$14.16	14.16
595-262-25-00	1884 PORT RENWICK	1.00	\$14.16	14.16
595-262-26-00	1890 PORT RENWICK	1.00	\$14.16	14.16
595-262-27-00	1896 PORT RENWICK	1.00	\$14.16	14.16
595-262-29-00	1901 RUE MICHELLE	1.00	\$14.16	14.16
595-262-30-00	1903 RUE MICHELLE	1.00	\$14.16	14.16
595-262-31-00	1905 RUE MICHELLE	1.00	\$14.16	14.16
595-262-32-00	1907 RUE MICHELLE	1.00	\$14.16	14.16
595-262-33-00	1909 RUE MICHELLE	1.00	\$14.16	14.16
595-262-35-00	1915 RUE MICHELLE	1.00	\$14.16	14.16
595-262-36-00	1917 RUE MICHELLE	1.00	\$14.16	14.16
595-262-37-00	1919 RUE MICHELLE	1.00	\$14.16	14.16
595-221-24-01	761213 EASTSHORE TER	0.80	\$14.16	11.32
595-222-16-13	750103 BROOKSTONE RD	0.80	\$14.16	11.32
595-262-34-00	1913 RUE MICHELLE	1.00	\$14.16	14.16
595-232-37-05	963 LANE AVE	43.35	\$14.16	613.86
595-232-38-00	2325 OTAY LAKES RD	429.38	\$14.16	6,079.94
595-232-39-00	925 EASTLAKE PKY	49.38	\$14.16	699.14
<b>Total:</b>		<b>8,698.96</b>		<b>123,166.52</b>
<b>Total Parcel Count:</b>				<b>2,431</b>



**City of Chula Vista**  
**Eastlake Maintenance District No. 1 Zone B (Eastlake Greens)**  
**Fiscal Year 2016/17 Preliminary Roll**

APN	SITUS ADDRESS	EDU	APPLIED RATE	CHARGE
595-320-30-00	2375 CLUBHOUSE DR	125.88	\$23.18	\$2,917.88
595-321-14-39	1075 TORREY PINES RD	1.00	\$23.18	23.18
595-321-14-40	1073 TORREY PINES RD	1.00	\$23.18	23.18
595-321-14-41	1071 TORREY PINES RD	1.00	\$23.18	23.18
595-321-14-42	1069 TORREY PINES RD	1.00	\$23.18	23.18
595-321-14-43	1067 TORREY PINES RD	1.00	\$23.18	23.18
595-321-14-44	1065 TORREY PINES RD	1.00	\$23.18	23.18
595-321-14-45	1063 TORREY PINES RD	1.00	\$23.18	23.18
595-321-14-46	1061 TORREY PINES RD	1.00	\$23.18	23.18
595-321-14-47	1059 TORREY PINES RD	1.00	\$23.18	23.18
595-321-14-48	1057 TORREY PINES RD	1.00	\$23.18	23.18
595-321-14-49	1055 TORREY PINES RD	1.00	\$23.18	23.18
595-321-14-50	1053 TORREY PINES RD	1.00	\$23.18	23.18
595-321-14-51	1051 TORREY PINES RD	1.00	\$23.18	23.18
595-321-14-52	1049 TORREY PINES RD	1.00	\$23.18	23.18
595-321-14-53	1047 TORREY PINES RD	1.00	\$23.18	23.18
595-321-14-54	1045 TORREY PINES RD	1.00	\$23.18	23.18
595-321-14-55	1043 TORREY PINES RD	1.00	\$23.18	23.18
595-321-14-56	1041 TORREY PINES RD	1.00	\$23.18	23.18
595-321-14-57	1070 TORREY PINES RD	1.00	\$23.18	23.18
595-321-14-58	1068 TORREY PINES RD	1.00	\$23.18	23.18
595-321-14-59	1066 TORREY PINES RD	1.00	\$23.18	23.18
595-321-29-22	979#D PALM VALLEY CIR	0.80	\$23.18	18.54
595-321-29-23	979#C PALM VALLEY CIR	0.80	\$23.18	18.54
595-321-29-24	979#B PALM VALLEY CIR	0.80	\$23.18	18.54
595-321-29-25	979#A PALM VALLEY CIR	0.80	\$23.18	18.54
595-321-29-26	2360#A GREENBRIAR DR	0.80	\$23.18	18.54
595-321-29-27	2360#B GREENBRIAR DR	0.80	\$23.18	18.54
595-321-29-28	2360#C GREENBRIAR DR	0.80	\$23.18	18.54
595-321-29-29	2360#D GREENBRIAR DR	0.80	\$23.18	18.54
595-321-49-29	2513 WHISPERING PALMS LOOP	1.00	\$23.18	23.18
595-321-49-31	2517 WHISPERING PALMS LOOP	1.00	\$23.18	23.18
595-321-49-32	2519 WHISPERING PALMS LOOP	1.00	\$23.18	23.18
595-321-49-33	2521 WHISPERING PALMS LOOP	1.00	\$23.18	23.18
595-321-49-34	2523 WHISPERING PALMS LOOP	1.00	\$23.18	23.18
595-321-49-36	2527 WHISPERING PALMS LOOP	1.00	\$23.18	23.18
595-321-49-37	2529 WHISPERING PALMS LOOP	1.00	\$23.18	23.18
595-321-49-38	2531 WHISPERING PALMS LOOP	1.00	\$23.18	23.18
595-321-50-03	1094 TORREY PINES RD	1.00	\$23.18	23.18
595-321-49-35	2525 WHISPERING PALMS LOOP	1.00	\$23.18	23.18
595-321-50-19	2506 WHISPERING PALMS LOOP	1.00	\$23.18	23.18
595-321-50-20	2504 WHISPERING PALMS LOOP	1.00	\$23.18	23.18
595-321-49-30	2515 WHISPERING PALMS LOOP	1.00	\$23.18	23.18
595-321-50-02	1098 TORREY PINES RD	1.00	\$23.18	23.18
595-321-50-01	1096 TORREY PINES RD	1.00	\$23.18	23.18
595-321-49-28	2511 WHISPERING PALMS LOOP	1.00	\$23.18	23.18
595-321-50-05	1090 TORREY PINES RD	1.00	\$23.18	23.18
595-321-50-04	1092 TORREY PINES RD	1.00	\$23.18	23.18
595-321-50-06	1088 TORREY PINES RD	1.00	\$23.18	23.18
595-321-29-30	2360#E GREENBRIAR DR	0.80	\$23.18	18.54
595-321-29-31	2360#F GREENBRIAR DR	0.80	\$23.18	18.54
595-321-30-01	2370#A GREENBRIAR DR	0.80	\$23.18	18.54
595-321-30-02	2370#B GREENBRIAR DR	0.80	\$23.18	18.54

APN	SITUS ADDRESS	EDU	APPLIED RATE	CHARGE
595-321-30-03	2370#C GREENBRIOR DR	0.80	\$23.18	18.54
595-321-30-04	2370#D GREENBRIAR DR	0.80	\$23.18	18.54
595-321-30-05	970#A SOMERSET CT	0.80	\$23.18	18.54
595-321-30-06	970#B SOMERSET CT	0.80	\$23.18	18.54
595-321-30-07	970#C SOMERSET CT	0.80	\$23.18	18.54
595-321-30-08	970#D SOMERSET CT	0.80	\$23.18	18.54
595-321-30-09	970#E SOMERSET CT	0.80	\$23.18	18.54
595-321-30-10	970#F SOMERSET CT	0.80	\$23.18	18.54
595-321-30-11	971#F SOMERSET CT	0.80	\$23.18	18.54
595-321-50-21	2502 WHISPERING PALMS LOOP	1.00	\$23.18	23.18
595-321-50-22	2500 WHISPERING PALMS LOOP	1.00	\$23.18	23.18
595-321-50-23	2501 WHISPERING PALMS LOOP	1.00	\$23.18	23.18
595-321-60-02	2432 LA COSTA AVE	1.00	\$23.18	23.18
595-321-60-03	2434 LA COSTA AVE	1.00	\$23.18	23.18
595-321-60-04	2436 LA COSTA AVE	1.00	\$23.18	23.18
595-321-60-05	2438 LA COSTA AVE	1.00	\$23.18	23.18
595-321-60-06	2427 LA COSTA AVE	1.00	\$23.18	23.18
595-321-60-07	2429 LA COSTA AVE	1.00	\$23.18	23.18
595-321-60-08	2431 LA COSTA AVE	1.00	\$23.18	23.18
595-321-60-09	2433 LA COSTA AVE	1.00	\$23.18	23.18
595-321-60-10	2435 LA COSTA AVE	1.00	\$23.18	23.18
595-321-60-11	2437 LA COSTA AVE	1.00	\$23.18	23.18
595-321-61-19	1010#F BAYWOOD CIR	0.80	\$23.18	18.54
595-321-61-20	1010#E BAYWOOD CIR	0.80	\$23.18	18.54
595-321-61-21	1010#D BAYWOOD CIR	0.80	\$23.18	18.54
595-321-61-22	1010#C BAYWOOD CIR	0.80	\$23.18	18.54
595-321-61-23	1010#B BAYWOOD CIR	0.80	\$23.18	18.54
595-321-61-24	1010#A BAYWOOD CIR	0.80	\$23.18	18.54
595-321-61-25	1005#E BAYWOOD CIR	0.80	\$23.18	18.54
595-321-61-26	1005#D BAYWOOD CIR	0.80	\$23.18	18.54
595-321-61-27	1005#C BAYWOOD CIR	0.80	\$23.18	18.54
595-321-61-28	1005#B BAYWOOD CIR	0.80	\$23.18	18.54
595-321-61-29	1005#A BAYWOOD CIR	0.80	\$23.18	18.54
595-321-63-01	1040#A BAYWOOD CIR	0.80	\$23.18	18.54
595-330-20-00	2317 SEA ISLAND PL	1.00	\$23.18	23.18
595-330-21-00	2316 SEA ISLAND PL	1.00	\$23.18	23.18
595-330-22-00	2312 SEA ISLAND PL	1.00	\$23.18	23.18
595-330-23-00	2308 SEA ISLAND PL	1.00	\$23.18	23.18
595-330-24-00	2304 SEA ISLAND PL	1.00	\$23.18	23.18
595-330-25-00	2300 SEA ISLAND PL	1.00	\$23.18	23.18
595-330-26-00	2299 HILTON HEAD RD	1.00	\$23.18	23.18
595-330-27-00	2297 HILTON HEAD RD	1.00	\$23.18	23.18
595-330-28-00	2295 HILTON HEAD RD	1.00	\$23.18	23.18
595-330-29-00	2293 HILTON HEAD RD	1.00	\$23.18	23.18
595-330-30-00	2291 HILTON HEAD RD	1.00	\$23.18	23.18
595-330-31-00	2289 HILTON HEAD RD	1.00	\$23.18	23.18
595-330-32-00	2287 HILTON HEAD RD	1.00	\$23.18	23.18
595-330-33-00	2285 HILTON HEAD RD	1.00	\$23.18	23.18
595-330-34-00	2283 HILTON HEAD RD	1.00	\$23.18	23.18
595-330-35-00	2284 HILTON HEAD RD	1.00	\$23.18	23.18
595-330-36-00	2288 HILTON HEAD RD	1.00	\$23.18	23.18
595-330-37-00	2290 HILTON HEAD RD	1.00	\$23.18	23.18
595-330-38-00	2294 HILTON HEAD RD	1.00	\$23.18	23.18
595-330-39-00	2298 HILTON HEAD RD	1.00	\$23.18	23.18
595-330-40-00	1068 WATERVILLE LAKE RD	1.00	\$23.18	23.18
595-330-41-00	2295 COBB MEADOW PL	1.00	\$23.18	23.18
595-340-16-00	1086 AUGUSTA PL	1.20	\$23.18	27.80
595-340-17-00	1082 AUGUSTA PL	1.20	\$23.18	27.80
595-340-18-00	1078 AUGUSTA PL	1.20	\$23.18	27.80
595-341-01-00	1113 AUGUSTA PL	1.20	\$23.18	27.80



APN	SITUS ADDRESS	EDU	APPLIED RATE	CHARGE
595-341-03-00	1121 AUGUSTA PL	1.20	\$23.18	27.80
595-341-04-00	1125 AUGUSTA PL	1.20	\$23.18	27.80
595-341-05-00	1129 AUGUSTA PL	1.20	\$23.18	27.80
595-341-06-00	1133 AUGUSTA PL	1.20	\$23.18	27.80
595-341-07-00	1137 AUGUSTA PL	1.20	\$23.18	27.80
595-341-08-00	1141 AUGUSTA PL	1.20	\$23.18	27.80
595-341-09-00	1145 AUGUSTA PL	1.20	\$23.18	27.80
595-341-10-00	1149 AUGUSTA PL	1.20	\$23.18	27.80
595-341-11-00	1153 AUGUSTA PL	1.20	\$23.18	27.80
595-341-12-00	1156 AUGUSTA PL	1.20	\$23.18	27.80
595-341-13-00	1152 AUGUSTA PL	1.20	\$23.18	27.80
595-341-14-00	1148 AUGUSTA PL	1.20	\$23.18	27.80
595-341-02-00	1117 AUGUSTA PL	1.20	\$23.18	27.80
595-341-15-00	1144 AUGUSTA PL	1.20	\$23.18	27.80
595-341-16-00	1140 AUGUSTA PL	1.20	\$23.18	27.80
595-341-17-00	1136 AUGUSTA PL	1.20	\$23.18	27.80
595-341-18-00	1132 AUGUSTA PL	1.20	\$23.18	27.80
595-341-19-00	1128 AUGUSTA PL	1.20	\$23.18	27.80
595-341-20-00	1124 AUGUSTA PL	1.20	\$23.18	27.80
595-341-21-00	1120 AUGUSTA PL	1.20	\$23.18	27.80
595-341-22-00	1116 AUGUSTA PL	1.20	\$23.18	27.80
595-360-17-00	2397 EASTRIDGE LOOP	1.00	\$23.18	23.18
595-360-18-00	2395 EASTRIDGE LOOP	1.00	\$23.18	23.18
595-360-19-00	2393 EASTRIDGE LOOP	1.00	\$23.18	23.18
595-360-20-00	2391 EASTRIDGE LOOP	1.00	\$23.18	23.18
595-360-21-00	2389 EASTRIDGE LOOP	1.00	\$23.18	23.18
595-360-22-00	2387 EASTRIDGE LOOP	1.00	\$23.18	23.18
595-360-23-00	2385 EASTRIDGE LOOP	1.00	\$23.18	23.18
595-360-24-00	2383 EASTRIDGE LOOP	1.00	\$23.18	23.18
595-360-25-00	2381 EASTRIDGE LOOP	1.00	\$23.18	23.18
595-360-26-00	2379 EASTRIDGE LOOP	1.00	\$23.18	23.18
595-360-27-00	2377 EASTRIDGE LOOP	1.00	\$23.18	23.18
595-360-28-00	2375 EASTRIDGE LOOP	1.00	\$23.18	23.18
595-360-29-00	2373 EASTRIDGE LOOP	1.00	\$23.18	23.18
595-360-30-00	2371 EASTRIDGE LOOP	1.00	\$23.18	23.18
595-360-31-00	2369 EASTRIDGE LOOP	1.00	\$23.18	23.18
595-360-32-00	2367 EASTRIDGE LOOP	1.00	\$23.18	23.18
595-360-33-00	2365 EASTRIDGE LOOP	1.00	\$23.18	23.18
595-360-34-00	2363 EASTRIDGE LOOP	1.00	\$23.18	23.18
595-360-35-00	2361 EASTRIDGE LOOP	1.00	\$23.18	23.18
595-360-36-00	2359 EASTRIDGE LOOP	1.00	\$23.18	23.18
595-360-37-00	2357 EASTRIDGE LOOP	1.00	\$23.18	23.18
595-360-38-00	2355 EASTRIDGE LOOP	1.00	\$23.18	23.18
595-361-47-00	2326 EASTRIDGE LOOP	1.00	\$23.18	23.18
595-361-48-00	2324 EASTRIDGE LOOP	1.00	\$23.18	23.18
595-361-49-00	2322 EASTRIDGE LOOP	1.00	\$23.18	23.18
595-361-50-00	2320 EASTRIDGE LOOP	1.00	\$23.18	23.18
595-361-51-00	2318 EASTRIDGE LOOP	1.00	\$23.18	23.18
595-361-52-00	2316 EASTRIDGE LOOP	1.00	\$23.18	23.18
595-361-53-00	2314 EASTRIDGE LOOP	1.00	\$23.18	23.18
595-361-54-00	2312 EASTRIDGE LOOP	1.00	\$23.18	23.18
595-361-55-00	2310 EASTRIDGE LOOP	1.00	\$23.18	23.18
595-361-56-00	2450 EASTRIDGE LOOP	1.00	\$23.18	23.18
595-361-57-00	2448 EASTRIDGE LOOP	1.00	\$23.18	23.18
595-361-58-00	2446 EASTRIDGE LOOP	1.00	\$23.18	23.18
595-361-59-00	2444 EASTRIDGE LOOP	1.00	\$23.18	23.18
595-361-60-00	2442 EASTRIDGE LOOP	1.00	\$23.18	23.18
595-361-61-00	2440 EASTRIDGE LOOP	1.00	\$23.18	23.18
595-361-62-00	2436 EASTRIDGE LOOP	1.00	\$23.18	23.18
595-361-63-00	2434 EASTRIDGE LOOP	1.00	\$23.18	23.18

APN	SITUS ADDRESS	EDU	APPLIED RATE	CHARGE
595-361-64-00	2432 EASTRIDGE LOOP	1.00	\$23.18	23.18
595-361-65-00	2430 EASTRIDGE LOOP	1.00	\$23.18	23.18
595-361-66-00	2428 EASTRIDGE LOOP	1.00	\$23.18	23.18
595-361-67-00	2426 EASTRIDGE LOOP	1.00	\$23.18	23.18
595-361-68-00	2424 EASTRIDGE LOOP	1.00	\$23.18	23.18
595-371-29-00	1020 OAK HILL DR	1.00	\$23.18	23.18
595-371-30-00	2450 GOLFCREST LOOP	1.00	\$23.18	23.18
595-371-31-00	2452 GOLFCREST LOOP	1.00	\$23.18	23.18
595-371-32-00	2454 GOLFCREST LOOP	1.00	\$23.18	23.18
595-371-33-00	2458 GOLFCREST LOOP	1.00	\$23.18	23.18
595-371-34-00	2460 GOLFCREST LOOP	1.00	\$23.18	23.18
595-371-35-00	2462 GOLFCREST LOOP	1.00	\$23.18	23.18
595-371-36-00	2464 GOLFCREST LOOP	1.00	\$23.18	23.18
595-371-37-00	2466 GOLFCREST LOOP	1.00	\$23.18	23.18
595-371-38-00	2468 GOLFCREST LOOP	1.00	\$23.18	23.18
595-371-39-00	2470 GOLFCREST LOOP	1.00	\$23.18	23.18
595-430-01-02	1013 LAGUNA SECA LOOP	0.80	\$23.18	18.54
595-430-01-01	1011 LAGUNA SECA LOOP	0.80	\$23.18	18.54
595-430-04-05	1039 LAGUNA SECA LOOP	0.80	\$23.18	18.54
595-430-04-06	1041 LAGUNA SECA LOOP	0.80	\$23.18	18.54
595-440-45-00	2207 WILLOW CREEK CIR	1.00	\$23.18	23.18
595-440-46-00	2205 WILLOW CREEK CIR	1.00	\$23.18	23.18
595-440-47-00	2203 WILLOW CREEK CIR	1.00	\$23.18	23.18
595-440-48-00	2201 WILLOW CREEK CIR	1.00	\$23.18	23.18
595-440-49-00	2289 WILLOW CREEK CIR	1.00	\$23.18	23.18
595-440-50-00	2287 WILLOW CREEK CIR	1.00	\$23.18	23.18
595-440-51-00	2285 WILLOW CREEK CIR	1.00	\$23.18	23.18
595-440-52-00	2277 WILLOW CREEK CIR	1.00	\$23.18	23.18
595-440-53-00	2275 WILLOW CREEK CIR	1.00	\$23.18	23.18
595-440-54-00	2273 WILLOW CREEK CIR	1.00	\$23.18	23.18
595-440-55-00	2271 WILLOW CREEK CIR	1.00	\$23.18	23.18
595-440-56-00	2269 WILLOW CREEK CIR	1.00	\$23.18	23.18
595-440-57-00	1075 FOREST LAKE DR	1.00	\$23.18	23.18
595-440-58-00	1077 FOREST LAKE DR	1.00	\$23.18	23.18
595-440-59-00	1079 FOREST LAKE DR	1.00	\$23.18	23.18
595-440-60-00	1081 FOREST LAKE DR	1.00	\$23.18	23.18
595-440-61-00	1083 FOREST LAKE DR	1.00	\$23.18	23.18
595-440-62-00	1085 FOREST LAKE DR	1.00	\$23.18	23.18
595-440-63-00	1087 FOREST LAKE DR	1.00	\$23.18	23.18
595-440-64-00	1089 FOREST LAKE DR	1.00	\$23.18	23.18
595-440-65-00	1091 FOREST LAKE DR	1.00	\$23.18	23.18
595-440-66-00	1093 FOREST LAKE DR	1.00	\$23.18	23.18
595-510-01-09	1137 LA VIDA CT	0.80	\$23.18	18.54
595-510-01-10	1141 LA VIDA CT	0.80	\$23.18	18.54
595-510-01-11	1143 LA VIDA CT	0.80	\$23.18	18.54
595-510-01-12	1145 LA VIDA CT	0.80	\$23.18	18.54
595-510-01-13	1147 LA VIDA CT	0.80	\$23.18	18.54
595-510-01-14	1153 LA VIDA CT	0.80	\$23.18	18.54
595-510-01-15	1161 LA VIDA CT	0.80	\$23.18	18.54
595-510-01-16	1157 LA VIDA CT	0.80	\$23.18	18.54
595-510-01-17	1155 LA VIDA CT WEST	0.80	\$23.18	18.54
595-510-02-01	1168 LA VIDA CT	0.80	\$23.18	18.54
595-510-02-02	1170 LA VIDA CT	0.80	\$23.18	18.54
595-510-02-03	1172 LA VIDA CT	0.80	\$23.18	18.54
595-510-02-04	1174 LA VIDA CT	0.80	\$23.18	18.54
595-510-02-05	1180 LA VIDA CT	0.80	\$23.18	18.54
595-510-02-06	1182 LA VIDA CT	0.80	\$23.18	18.54
595-510-02-07	1176 LA VIDA CT	0.80	\$23.18	18.54
595-510-02-08	1186 LA VIDA CT	0.80	\$23.18	18.54
595-510-02-09	1190 LA VIDA CT	0.80	\$23.18	18.54

APN	SITUS ADDRESS	EDU	APPLIED RATE	CHARGE
595-510-02-10	1192 LA VIDA CT	0.80	\$23.18	18.54
595-510-02-11	1194 LA VIDA CT	0.80	\$23.18	18.54
595-510-02-12	1196 LA VIDA CT	0.80	\$23.18	18.54
595-510-02-13	1198 LA VIDA CT	0.80	\$23.18	18.54
595-510-08-08	1141 CALLE TESORO	0.80	\$23.18	18.54
595-510-08-09	1137 CALLE TESORO	0.80	\$23.18	18.54
595-510-08-10	1133 CALLE TESORO	0.80	\$23.18	18.54
595-510-08-11	1127 CALLE TESORO	0.80	\$23.18	18.54
595-510-08-12	1125 CALLE TESORO	0.80	\$23.18	18.54
595-510-08-13	1119 CALLE TESORO	0.80	\$23.18	18.54
595-510-08-14	1115 CALLE TESORO	0.80	\$23.18	18.54
595-510-08-15	1111 CALLE TESORO	0.80	\$23.18	18.54
595-510-08-16	1109 CALLE TESORO	0.80	\$23.18	18.54
595-510-08-17	1103 CALLE TESORO	0.80	\$23.18	18.54
595-430-01-03	1015 LAGUNA SECA LOOP	0.80	\$23.18	18.54
595-430-01-04	1017 LAGUNA SECA LOOP	0.80	\$23.18	18.54
595-430-01-05	1019 LAGUNA SECA LOOP	0.80	\$23.18	18.54
595-430-04-01	1031 LAGUNA SECA LOOP	0.80	\$23.18	18.54
595-430-04-02	1033 LAGUNA SECA LOOP	0.80	\$23.18	18.54
595-430-04-03	1035 LAGUNA SECA LOOP	0.80	\$23.18	18.54
595-430-04-04	1037 LAGUNA SECA LOOP	0.80	\$23.18	18.54
643-130-53-00	1243 TURTLE CAY WAY	1.00	\$23.18	23.18
643-130-54-00	1241 TURTLE CAY WAY	1.00	\$23.18	23.18
643-130-55-00	1239 TURTLE CAY WAY	1.00	\$23.18	23.18
643-130-56-00	2201 BROOKS TRAIL CT	1.00	\$23.18	23.18
643-130-57-00	2203 BROOKS TRAIL CT	1.00	\$23.18	23.18
643-130-58-00	2205 BROOKS TRAIL CT	1.00	\$23.18	23.18
643-130-59-00	2204 BROOKS TRAIL CT	1.00	\$23.18	23.18
643-130-60-00	2202 BROOKS TRAIL CT	1.00	\$23.18	23.18
643-130-61-00	2200 BROOKS TRAIL CT	1.00	\$23.18	23.18
643-130-62-00	1233 TURTLE CAY WAY	1.00	\$23.18	23.18
643-130-63-00	1229 TURTLE CAY WAY	1.00	\$23.18	23.18
643-130-64-00	1227 TURTLE CAY WAY	1.00	\$23.18	23.18
643-130-65-00	1225 TURTLE CAY WAY	1.00	\$23.18	23.18
643-130-66-00	1223 TURTLE CAY WAY	1.00	\$23.18	23.18
643-130-67-00	1244 BOCA RATON DR	1.00	\$23.18	23.18
643-130-68-00	1246 BOCA RATON DR	1.00	\$23.18	23.18
643-131-01-00	1275 BOCA RATON DR	1.00	\$23.18	23.18
643-131-02-00	1277 BOCA RATON DR	1.00	\$23.18	23.18
643-131-03-00	1279 BOCA RATON DR	1.00	\$23.18	23.18
643-131-04-00	1281 BOCA RATON DR	1.00	\$23.18	23.18
643-131-05-00	1283 BOCA RATON DR	1.00	\$23.18	23.18
643-131-06-00	1285 BOCA RATON DR	1.00	\$23.18	23.18
643-141-11-00	1265 CRYSTAL SPRINGS DR	1.00	\$23.18	23.18
643-141-12-00	1269 CRYSTAL SPRINGS DR	1.00	\$23.18	23.18
643-141-13-00	2256 BOULDER CREEK ST	1.00	\$23.18	23.18
643-141-14-00	2254 BOULDER CREEK ST	1.00	\$23.18	23.18
643-141-15-00	2252 BOULDER CREEK ST	1.00	\$23.18	23.18
643-141-16-00	2250 BOULDER CREEK ST	1.00	\$23.18	23.18
643-141-17-00	1270 CRYSTAL SPRINGS DR	1.00	\$23.18	23.18
643-141-18-00	1268 CRYSTAL SPRINGS DR	1.00	\$23.18	23.18
643-141-19-00	1266 CRYSTAL SPRINGS DR	1.00	\$23.18	23.18
643-141-20-00	1264 CRYSTAL SPRINGS DR	1.00	\$23.18	23.18
643-141-21-00	1262 CRYSTAL SPRINGS DR	1.00	\$23.18	23.18
643-141-22-00	1260 CRYSTAL SPRINGS DR	1.00	\$23.18	23.18
643-141-23-00	1258 CRYSTAL SPRINGS DR	1.00	\$23.18	23.18
643-141-24-00	1256 CRYSTAL SPRINGS DR	1.00	\$23.18	23.18
643-141-25-00	1254 CRYSTAL SPRINGS DR	1.00	\$23.18	23.18
643-141-26-00	1252 CRYSTAL SPRINGS DR	1.00	\$23.18	23.18
643-141-27-00	1248 CRYSTAL SPRINGS DR	1.00	\$23.18	23.18

APN	SITUS ADDRESS	EDU	APPLIED RATE	CHARGE
643-141-28-00	1246 CRYSTAL SPRINGS DR	1.00	\$23.18	23.18
643-141-29-00	1244 CRYSTAL SPRINGS DR	1.00	\$23.18	23.18
643-141-30-00	1242 CRYSTAL SPRINGS DR	1.00	\$23.18	23.18
643-150-01-00	1220 INDIAN CREEK DR	1.00	\$23.18	23.18
643-150-02-00	1224 INDIAN CREEK DR	1.00	\$23.18	23.18
643-161-02-00	1408 PALM BEACH ST	1.00	\$23.18	23.18
643-161-03-00	1412 PALM BEACH ST	1.00	\$23.18	23.18
643-161-04-00	1416 PALM BEACH ST	1.00	\$23.18	23.18
643-161-05-00	1420 PALM BEACH ST	1.00	\$23.18	23.18
643-161-06-00	1424 PALM BEACH ST	1.00	\$23.18	23.18
643-161-07-00	1428 PALM BEACH ST	1.00	\$23.18	23.18
643-161-08-00	1432 PALM BEACH ST	1.00	\$23.18	23.18
643-161-09-00	1436 PALM BEACH ST	1.00	\$23.18	23.18
643-161-10-00	1440 PALM BEACH ST	1.00	\$23.18	23.18
643-161-11-00	1444 PALM BEACH ST	1.00	\$23.18	23.18
643-161-12-00	1448 PALM BEACH ST	1.00	\$23.18	23.18
643-161-13-00	1452 PALM BEACH ST	1.00	\$23.18	23.18
643-161-14-00	1539 SHOREACRES DR	1.00	\$23.18	23.18
643-161-15-00	1533 SHOREACRES DR	1.00	\$23.18	23.18
643-161-16-00	1529 SHOREACRES DR	1.00	\$23.18	23.18
643-161-17-00	1525 SHOREACRES DR	1.00	\$23.18	23.18
643-161-18-00	1519 SHOREACRES DR	1.00	\$23.18	23.18
643-161-19-00	1515 SHOREACRES DR	1.00	\$23.18	23.18
643-161-20-00	1509 SHOREACRES DR	1.00	\$23.18	23.18
643-161-21-00	1505 SHOREACRES DR	1.00	\$23.18	23.18
643-161-22-00	1501 SHOREACRES DR	1.00	\$23.18	23.18
643-161-23-00	1495 SHOREACRES DR	1.00	\$23.18	23.18
643-181-09-00	1359 HILLS DR SOUTH	1.00	\$23.18	23.18
643-181-10-00	2255 GROVE PARK PL	1.00	\$23.18	23.18
643-181-11-00	2251 GROVE PARK PL	1.00	\$23.18	23.18
643-181-12-00	2247 GROVE PARK PL	1.00	\$23.18	23.18
643-181-13-00	2243 GROVE PARK PL	1.00	\$23.18	23.18
643-181-14-00	2239 GROVE PARK PL	1.00	\$23.18	23.18
643-181-15-00	2235 GROVE PARK PL	1.00	\$23.18	23.18
643-181-18-00	2242 GROVE PARK PL	1.00	\$23.18	23.18
643-181-19-00	2246 GROVE PARK PL	1.00	\$23.18	23.18
643-181-20-00	2250 GROVE PARK PL	1.00	\$23.18	23.18
643-181-21-00	2245 PLEASANT VALLEY PL	1.00	\$23.18	23.18
643-181-22-00	2241 PLEASANT VALLEY PL	1.00	\$23.18	23.18
643-181-23-00	2237 PLEASANT VALLEY PL	1.00	\$23.18	23.18
643-181-24-00	2233 PLEASANT VALLEY PL	1.00	\$23.18	23.18
643-181-28-00	2244 PLEASANT VALLEY PL	1.00	\$23.18	23.18
643-181-32-00	2234 GROVE PARK PL	1.00	\$23.18	23.18
643-181-33-00	2238 GROVE PARK PL	1.00	\$23.18	23.18
643-181-34-00	2232 PLEASANT VALLEY PL	1.00	\$23.18	23.18
643-181-35-00	2236 PLEASANT VALLEY PL	1.00	\$23.18	23.18
643-181-36-00	2240 PLEASANT VALLEY PL	1.00	\$23.18	23.18
643-182-01-00	1335 HILLS DR SOUTH	1.00	\$23.18	23.18
643-182-02-00	1331 HILLS DR SOUTH	1.00	\$23.18	23.18
643-190-39-00	2324 GREEN RIVER DR	1.00	\$23.18	23.18
643-190-40-00	2320 GREEN RIVER DR	1.00	\$23.18	23.18
643-190-41-00	2316 GREEN RIVER DR	1.00	\$23.18	23.18
643-190-42-00	2312 GREEN RIVER DR	1.00	\$23.18	23.18
643-190-43-00	2308 GREEN RIVER DR	1.00	\$23.18	23.18
643-190-44-00	2304 GREEN RIVER DR	1.00	\$23.18	23.18
643-190-45-00	2296 GREEN RIVER DR	1.00	\$23.18	23.18
643-190-46-00	2292 GREEN RIVER DR	1.00	\$23.18	23.18
643-190-47-00	2288 GREEN RIVER DR	1.00	\$23.18	23.18
643-190-48-00	2282 GREEN RIVER DR	1.00	\$23.18	23.18
643-190-49-00	2278 GREEN RIVER DR	1.00	\$23.18	23.18

APN	SITUS ADDRESS	EDU	APPLIED RATE	CHARGE
643-190-50-00	2274 GREEN RIVER DR	1.00	\$23.18	23.18
643-190-51-00	2266 GREEN RIVER DR	1.00	\$23.18	23.18
643-190-52-00	2262 GREEN RIVER DR	1.00	\$23.18	23.18
643-190-53-00	2258 GREEN RIVER DR	1.00	\$23.18	23.18
643-190-54-00	2254 GREEN RIVER DR	1.00	\$23.18	23.18
643-191-01-00	2377 GREEN RIVER DR	1.00	\$23.18	23.18
643-191-02-00	2381 GREEN RIVER DR	1.00	\$23.18	23.18
643-191-03-00	2385 GREEN RIVER DR	1.00	\$23.18	23.18
643-191-04-00	2389 GREEN RIVER DR	1.00	\$23.18	23.18
643-191-05-00	2393 GREEN RIVER DR	1.00	\$23.18	23.18
643-191-06-00	2397 GREEN RIVER DR	1.00	\$23.18	23.18
643-201-25-00	1495 ELMWOOD CT	1.00	\$23.18	23.18
643-201-26-00	1491 ELMWOOD CT	1.00	\$23.18	23.18
643-201-27-00	1487 ELMWOOD CT	1.00	\$23.18	23.18
643-201-28-00	1483 ELMWOOD CT	1.00	\$23.18	23.18
643-201-29-00	1479 ELMWOOD CT	1.00	\$23.18	23.18
643-201-30-00	1475 ELMWOOD CT	1.00	\$23.18	23.18
643-201-31-00	1471 ELMWOOD CT	1.00	\$23.18	23.18
643-210-01-00	2485 RIVIERA DR	1.20	\$23.18	27.80
643-210-02-00	2481 RIVIERA DR	1.20	\$23.18	27.80
643-210-03-00	2477 RIVIERA DR	1.20	\$23.18	27.80
643-210-04-00	2473 RIVIERA DR	1.20	\$23.18	27.80
643-210-05-00	2469 RIVIERA DR	1.20	\$23.18	27.80
643-210-06-00	2465 RIVIERA DR	1.20	\$23.18	27.80
643-210-07-00	2461 RIVIERA DR	1.20	\$23.18	27.80
643-210-08-00	2457 RIVIERA DR	1.20	\$23.18	27.80
643-210-09-00	2453 RIVIERA DR	1.20	\$23.18	27.80
643-210-10-00	2451 RIVIERA DR	1.20	\$23.18	27.80
643-210-11-00	1360 CYPRESS POINT CT	1.20	\$23.18	27.80
643-210-12-00	1364 CYPRESS POINT CT	1.20	\$23.18	27.80
643-210-13-00	1368 CYPRESS POINT CT	1.20	\$23.18	27.80
643-210-14-00	1369 CYPRESS POINT CT	1.20	\$23.18	27.80
643-210-15-00	1365 CYPRESS POINT CT	1.20	\$23.18	27.80
643-210-16-00	1361 CYPRESS POINT CT	1.20	\$23.18	27.80
643-210-17-00	2440 RIVIERA DR	1.20	\$23.18	27.80
643-211-53-00	2416 RIVIERA DR	1.20	\$23.18	27.80
643-211-54-00	2412 RIVIERA DR	1.20	\$23.18	27.80
643-211-55-00	2408 RIVIERA DR	1.20	\$23.18	27.80
643-211-56-00	2401 RIVIERA DR	1.20	\$23.18	27.80
643-211-59-00	2389 ORO CT	1.00	\$23.18	23.18
643-220-01-00	2464 STEAMBOAT SPRINGS CT	1.00	\$23.18	23.18
643-220-02-00	2460 STEAMBOAT SPRINGS CT	1.00	\$23.18	23.18
643-220-03-00	2452 STEAMBOAT SPRINGS CT	1.00	\$23.18	23.18
643-220-04-00	2444 STEAMBOAT SPRINGS CT	1.00	\$23.18	23.18
643-220-05-00	2440 STEAMBOAT SPRINGS CT	1.00	\$23.18	23.18
643-220-06-00	2436 STEAMBOAT SPRINGS CT	1.00	\$23.18	23.18
643-220-07-00	2432 STEAMBOAT SPRINGS CT	1.00	\$23.18	23.18
643-220-08-00	2428 STEAMBOAT SPRINGS CT	1.00	\$23.18	23.18
643-220-09-00	2424 STEAMBOAT SPRINGS CT	1.00	\$23.18	23.18
643-220-10-00	2420 STEAMBOAT SPRINGS CT	1.00	\$23.18	23.18
643-220-11-00	2416 STEAMBOAT SPRINGS CT	1.00	\$23.18	23.18
643-220-12-00	2412 STEAMBOAT SPRINGS CT	1.00	\$23.18	23.18
643-220-13-00	2408 STEAMBOAT SPRINGS CT	1.00	\$23.18	23.18
643-220-14-00	2409 STEAMBOAT SPRINGS CT	1.00	\$23.18	23.18
643-220-15-00	2413 STEAMBOAT SPRINGS CT	1.00	\$23.18	23.18
643-220-16-00	2417 STEAMBOAT SPRINGS CT	1.00	\$23.18	23.18
643-230-36-00	2355 FEATHER RIVER RD	1.00	\$23.18	23.18
643-230-37-00	2359 FEATHER RIVER RD	1.00	\$23.18	23.18
643-230-38-00	2363 FEATHER RIVER RD	1.00	\$23.18	23.18
643-230-39-00	2367 FEATHER RIVER RD	1.00	\$23.18	23.18

APN	SITUS ADDRESS	EDU	APPLIED RATE	CHARGE
643-230-40-00	2371 FEATHER RIVER RD	1.00	\$23.18	23.18
643-230-41-00	1416 FEATHER RIVER PL	1.00	\$23.18	23.18
643-230-42-00	1412 FEATHER RIVER PL	1.00	\$23.18	23.18
643-230-43-00	1411 FEATHER RIVER PL	1.00	\$23.18	23.18
643-230-44-00	1415 FEATHER RIVER PL	1.00	\$23.18	23.18
643-230-45-00	1419 FEATHER RIVER PL	1.00	\$23.18	23.18
643-230-46-00	1420 HIDDEN VALLEY AVE	1.00	\$23.18	23.18
643-230-47-00	1416 HIDDEN VALLEY AVE	1.00	\$23.18	23.18
643-230-48-00	1412 HIDDEN VALLEY AVE	1.00	\$23.18	23.18
643-230-49-00	2348 POPPY HILLS DR	1.00	\$23.18	23.18
643-230-50-00	2342 POPPY HILLS DR	1.00	\$23.18	23.18
643-230-51-00	2338 POPPY HILLS DR	1.00	\$23.18	23.18
643-230-52-00	2334 POPPY HILLS DR	1.00	\$23.18	23.18
643-230-53-00	2330 POPPY HILLS DR	1.00	\$23.18	23.18
643-230-54-00	1409 PLUMAS PINES PL	1.00	\$23.18	23.18
643-230-55-00	1413 PLUMAS PINES PL	1.00	\$23.18	23.18
643-230-56-00	1417 PLUMAS PINES PL	1.00	\$23.18	23.18
643-230-57-00	1421 PLUMAS PINES PL	1.00	\$23.18	23.18
643-232-05-00	2393 VALLEY GARDENS DR	1.00	\$23.18	23.18
643-232-06-00	2397 VALLEY GARDENS DR	1.00	\$23.18	23.18
643-232-07-00	2401 VALLEY GARDENS DR	1.00	\$23.18	23.18
643-232-08-00	2405 VALLEY GARDENS DR	1.00	\$23.18	23.18
643-232-09-00	2409 VALLEY GARDENS DR	1.00	\$23.18	23.18
643-232-10-00	2413 VALLEY GARDENS DR	1.00	\$23.18	23.18
643-232-11-00	2417 VALLEY GARDENS DR	1.00	\$23.18	23.18
643-232-12-00	2421 VALLEY GARDENS DR	1.00	\$23.18	23.18
643-232-13-00	2425 VALLEY GARDENS DR	1.00	\$23.18	23.18
643-232-14-00	1420 ASHFORD CASTLE DR	1.00	\$23.18	23.18
643-232-15-00	1416 ASHFORD CASTLE DR	1.00	\$23.18	23.18
643-232-16-00	1412 ASHFORD CASTLE DR	1.00	\$23.18	23.18
643-232-17-00	1408 ASHFORD CASTLE DR	1.00	\$23.18	23.18
643-232-18-00	1404 ASHFORD CASTLE DR	1.00	\$23.18	23.18
643-232-19-00	1400 ASHFORD CASTLE DR	1.00	\$23.18	23.18
643-232-20-00	1396 ASHFORD CASTLE DR	1.00	\$23.18	23.18
643-232-21-00	1392 ASHFORD CASTLE DR	1.00	\$23.18	23.18
643-232-22-00	1388 ASHFORD CASTLE DR	1.00	\$23.18	23.18
643-232-23-00	1403 ASHFORD CASTLE DR	1.00	\$23.18	23.18
643-232-24-00	1407 ASHFORD CASTLE DR	1.00	\$23.18	23.18
643-232-25-00	1413 ASHFORD CASTLE DR	1.00	\$23.18	23.18
643-232-26-00	1417 ASHFORD CASTLE DR	1.00	\$23.18	23.18
643-250-07-00	1320 INDIAN CREEK PL	1.00	\$23.18	23.18
643-100-05-01	1140 PACIFIC GROVE LOOP	0.80	\$23.18	18.54
643-110-03-00	1205 PINEHURST RD	1.00	\$23.18	23.18
643-110-04-00	1207 PINEHURST RD	1.00	\$23.18	23.18
643-110-05-00	1209 PINEHURST RD	1.00	\$23.18	23.18
643-110-06-00	1211 PINEHURST RD	1.00	\$23.18	23.18
643-110-07-00	1213 PINEHURST RD	1.00	\$23.18	23.18
643-110-08-00	1215 PINEHURST RD	1.00	\$23.18	23.18
643-110-09-00	1217 PINEHURST RD	1.00	\$23.18	23.18
643-110-10-00	1219 PINEHURST RD	1.00	\$23.18	23.18
643-110-11-00	1221 PINEHURST RD	1.00	\$23.18	23.18
643-110-12-00	1223 PINEHURST RD	1.00	\$23.18	23.18
643-110-13-00	1225 PINEHURST RD	1.00	\$23.18	23.18
643-110-14-00	1227 PINEHURST RD	1.00	\$23.18	23.18
643-110-15-00	1229 PINEHURST RD	1.00	\$23.18	23.18
643-110-16-00	1231 PINEHURST RD	1.00	\$23.18	23.18
643-110-17-00	1233 PINEHURST RD	1.00	\$23.18	23.18
643-110-18-00	1235 PINEHURST RD	1.00	\$23.18	23.18
643-110-19-00	1237 PINEHURST RD	1.00	\$23.18	23.18
643-110-20-00	1239 PINEHURST RD	1.00	\$23.18	23.18



APN	SITUS ADDRESS	EDU	APPLIED RATE	CHARGE
643-110-21-00	1238 PINEHURST RD	1.00	\$23.18	23.18
643-110-22-00	1236 PINEHURST RD	1.00	\$23.18	23.18
643-110-23-00	1228 PINEHURST RD	1.00	\$23.18	23.18
643-110-24-00	1222 PINEHURST RD	1.00	\$23.18	23.18
595-510-09-01	1070 CALLE TESORO	0.80	\$23.18	18.54
595-510-09-02	1074 CALLE TESORO	0.80	\$23.18	18.54
595-510-09-03	1078 CALLE TESORO	0.80	\$23.18	18.54
595-510-09-04	1082 CALLE TESORO	0.80	\$23.18	18.54
595-510-09-05	1084 CALLE TESORO	0.80	\$23.18	18.54
595-510-09-06	1092 CALLE TESORO	0.80	\$23.18	18.54
595-510-09-07	1088 CALLE TESORO	0.80	\$23.18	18.54
595-510-09-08	1100 LA VIDA CT	0.80	\$23.18	18.54
595-510-09-09	1104 LA VIDA CT	0.80	\$23.18	18.54
595-510-09-10	1108 LA VIDA CT	0.80	\$23.18	18.54
595-510-09-11	1112 LA VIDA CT	0.80	\$23.18	18.54
643-091-28-00	2345 SPANISH BAY RD	1.00	\$23.18	23.18
643-091-29-00	1241 DISCOVERY BAY DR	1.00	\$23.18	23.18
643-091-30-00	1237 DISCOVERY BAY DR	1.00	\$23.18	23.18
643-091-31-00	1236 DISCOVERY BAY DR	1.00	\$23.18	23.18
643-091-32-00	1240 DISCOVERY BAY DR	1.00	\$23.18	23.18
643-091-33-00	1244 DISCOVERY BAY DR	1.00	\$23.18	23.18
643-091-34-00	1248 DISCOVERY BAY DR	1.00	\$23.18	23.18
643-091-35-00	1245 BODEGA BAY DR	1.00	\$23.18	23.18
643-091-36-00	1241 BODEGA BAY DR	1.00	\$23.18	23.18
643-091-37-00	1237 BODEGA BAY DR	1.00	\$23.18	23.18
643-091-38-00	1233 BODEGA BAY DR	1.00	\$23.18	23.18
643-091-39-00	1232 BODEGA BAY DR	1.00	\$23.18	23.18
643-091-40-00	1236 BODEGA BAY DR	1.00	\$23.18	23.18
643-091-41-00	1240 BODEGA BAY DR	1.00	\$23.18	23.18
643-091-42-00	1244 BODEGA BAY DR	1.00	\$23.18	23.18
643-091-43-00	1248 BODEGA BAY DR	1.00	\$23.18	23.18
643-091-44-00	1245 HALF MOON BAY DR	1.00	\$23.18	23.18
643-091-45-00	1241 HALF MOON BAY DR	1.00	\$23.18	23.18
643-091-46-00	1237 HALF MOON BAY DR	1.00	\$23.18	23.18
643-091-47-00	1233 HALF MOON BAY DR	1.00	\$23.18	23.18
643-091-48-00	1229 HALF MOON BAY DR	1.00	\$23.18	23.18
643-211-63-00	2393 ORO CT	1.00	\$23.18	23.18
643-100-20-16	1187 PACIFIC GROVE LOOP	0.80	\$23.18	18.54
643-100-20-17	1189 PACIFIC GROVE LOOP	0.80	\$23.18	18.54
643-100-20-18	1191 PACIFIC GROVE LOOP	0.80	\$23.18	18.54
643-130-02-00	1263 BOCA RATON DR	1.00	\$23.18	23.18
643-130-03-00	1265 BOCA RATON DR	1.00	\$23.18	23.18
643-130-04-00	1267 BOCA RATON DR	1.00	\$23.18	23.18
643-130-05-00	1269 BOCA RATON DR	1.00	\$23.18	23.18
643-130-06-00	1271 BOCA RATON DR	1.00	\$23.18	23.18
643-130-07-00	1273 BOCA RATON DR	1.00	\$23.18	23.18
643-130-08-00	1244 TURTLE CAY WAY	1.00	\$23.18	23.18
643-130-09-00	1242 TURTLE CAY WAY	1.00	\$23.18	23.18
643-130-10-00	1240 TURTLE CAY WAY	1.00	\$23.18	23.18
643-130-11-00	1238 TURTLE CAY WAY	1.00	\$23.18	23.18
643-130-12-00	1236 TURTLE CAY WAY	1.00	\$23.18	23.18
643-130-13-00	1234 TURTLE CAY WAY	1.00	\$23.18	23.18
643-130-14-00	1232 TURTLE CAY WAY	1.00	\$23.18	23.18
643-130-15-00	1230 TURTLE CAY WAY	1.00	\$23.18	23.18
643-130-16-00	1228 TURTLE CAY WAY	1.00	\$23.18	23.18
643-130-17-00	1226 TURTLE CAY PL	1.00	\$23.18	23.18
643-130-18-00	1224 TURTLE CAY WAY	1.00	\$23.18	23.18
643-130-19-00	1222 TURTLE CAY WAY	1.00	\$23.18	23.18
643-130-20-00	1220 TURTLE CAY PL	1.00	\$23.18	23.18
643-130-21-00	1218 TURTLE CAY PL	1.00	\$23.18	23.18

APN	SITUS ADDRESS	EDU	APPLIED RATE	CHARGE
643-130-22-00	1216 TURTLE CAY PL	1.00	\$23.18	23.18
643-130-23-00	1214 TURTLE CAY PL	1.00	\$23.18	23.18
643-131-39-00	1258 TURTLE CAY WAY	1.00	\$23.18	23.18
643-131-40-00	1256 TURTLE CAY WAY	1.00	\$23.18	23.18
643-131-41-00	1254 TURTLE CAY WAY	1.00	\$23.18	23.18
643-131-42-00	1252 TURTLE CAY WAY	1.00	\$23.18	23.18
643-131-43-00	1294 BOCA RATON DR	1.00	\$23.18	23.18
643-131-44-00	1259 TURTLE CAY WAY	1.00	\$23.18	23.18
643-131-45-00	1257 TURTLE CAY WAY	1.00	\$23.18	23.18
643-140-04-00	1207 CRYSTAL SPRINGS DR	1.00	\$23.18	23.18
643-140-05-00	1209 CRYSTAL SPRINGS DR	1.00	\$23.18	23.18
643-140-06-00	1211 CRYSTAL SPRINGS DR	1.00	\$23.18	23.18
643-140-07-00	1213 CRYSTAL SPRINGS DR	1.00	\$23.18	23.18
643-140-08-00	1215 CRYSTAL SPRINGS DR	1.00	\$23.18	23.18
643-140-09-00	1217 CRYSTAL SPRINGS DR	1.00	\$23.18	23.18
643-140-10-00	1219 CRYSTAL SPRINGS DR	1.00	\$23.18	23.18
643-140-11-00	1221 CRYSTAL SPRINGS DR	1.00	\$23.18	23.18
643-140-12-00	1223 CRYSTAL SPRINGS DR	1.00	\$23.18	23.18
643-140-13-00	1225 CRYSTAL SPRINGS DR	1.00	\$23.18	23.18
643-140-14-00	1229 CRYSTAL SPRINGS DR	1.00	\$23.18	23.18
643-140-15-00	1231 CRYSTAL SPRINGS DR	1.00	\$23.18	23.18
643-140-16-00	1233 CRYSTAL SPRINGS DR	1.00	\$23.18	23.18
643-140-17-00	1235 CRYSTAL SPRINGS DR	1.00	\$23.18	23.18
643-140-18-00	1237 CRYSTAL SPRINGS DR	1.00	\$23.18	23.18
643-150-31-00	1249 INDIAN CREEK DR	1.00	\$23.18	23.18
643-150-32-00	1245 INDIAN CREEK DR	1.00	\$23.18	23.18
643-150-33-00	2448 ARROWHEAD CT	1.00	\$23.18	23.18
643-150-34-00	2452 ARROWHEAD CT	1.00	\$23.18	23.18
643-150-35-00	2456 ARROWHEAD CT	1.00	\$23.18	23.18
643-150-36-00	2453 ARROWHEAD CT	1.00	\$23.18	23.18
643-150-37-00	2451 ARROWHEAD CT	1.00	\$23.18	23.18
643-150-38-00	1239 INDIAN CREEK DR	1.00	\$23.18	23.18
643-150-39-00	1235 INDIAN CREEK DR	1.00	\$23.18	23.18
643-150-40-00	1231 INDIAN CREEK DR	1.00	\$23.18	23.18
643-160-01-00	2497 NEW SEABURY WAY	1.00	\$23.18	23.18
643-160-02-00	2493 NEW SEABURY WAY	1.00	\$23.18	23.18
643-160-03-00	2489 NEW SEABURY WAY	1.00	\$23.18	23.18
643-160-04-00	2485 NEW SEABURY WAY	1.00	\$23.18	23.18
643-160-05-00	2479 NEW SEABURY WAY	1.00	\$23.18	23.18
643-160-06-00	2475 NEW SEABURY WAY	1.00	\$23.18	23.18
643-160-07-00	2471 NEW SEABURY WAY	1.00	\$23.18	23.18
643-160-08-00	2469 NEW SEABURY WAY	1.00	\$23.18	23.18
643-160-09-00	2465 NEW SEABURY WAY	1.00	\$23.18	23.18
643-160-10-00	2461 NEW SEABURY WAY	1.00	\$23.18	23.18
643-160-11-00	2457 NEW SEABURY WAY	1.00	\$23.18	23.18
643-160-12-00	2453 NEW SEABURY WAY	1.00	\$23.18	23.18
643-161-52-00	1506 SHOREACRES DR	1.00	\$23.18	23.18
643-180-22-00	2271 SUN VALLEY RD	1.00	\$23.18	23.18
643-180-23-00	2267 SUN VALLEY RD	1.00	\$23.18	23.18
643-180-24-00	2263 SUN VALLEY RD	1.00	\$23.18	23.18
643-180-25-00	2259 SUN VALLEY RD	1.00	\$23.18	23.18
643-180-26-00	2255 SUN VALLEY RD	1.00	\$23.18	23.18
643-180-27-00	2251 SUN VALLEY RD	1.00	\$23.18	23.18
643-180-28-00	2247 SUN VALLEY RD	1.00	\$23.18	23.18
643-180-29-00	2243 SUN VALLEY RD	1.00	\$23.18	23.18
643-180-30-00	2239 SUN VALLEY RD	1.00	\$23.18	23.18
643-180-31-00	2235 SUN VALLEY RD	1.00	\$23.18	23.18
643-180-32-00	1324 HARBOUR TOWN PL	1.00	\$23.18	23.18
643-180-33-00	1328 HARBOUR TOWN PL	1.00	\$23.18	23.18
643-180-34-00	1332 HARBOUR TOWN PL	1.00	\$23.18	23.18



APN	SITUS ADDRESS	EDU	APPLIED RATE	CHARGE
643-180-35-00	1336 HARBOUR TOWN PL	1.00	\$23.18	23.18
643-180-36-00	1340 HARBOUR TOWN PL	1.00	\$23.18	23.18
643-180-37-00	1344 HARBOUR TOWN PL	1.00	\$23.18	23.18
643-180-38-00	1350 HARBOUR TOWN PL	1.00	\$23.18	23.18
643-180-39-00	1354 HARBOUR TOWN PL	1.00	\$23.18	23.18
643-180-40-00	1358 HARBOUR TOWN PL	1.00	\$23.18	23.18
643-180-41-00	1362 HARBOUR TOWN PL	1.00	\$23.18	23.18
643-180-42-00	1366 HARBOUR TOWN PL	1.00	\$23.18	23.18
643-182-31-00	1323 HILLS DR SOUTH	1.00	\$23.18	23.18
643-182-32-00	1319 HILLS DR SOUTH	1.00	\$23.18	23.18
643-182-33-00	1315 HILLS DR SOUTH	1.00	\$23.18	23.18
643-182-34-00	1311 HILLS DR SOUTH	1.00	\$23.18	23.18
643-182-35-00	1301 HILLS DR SOUTH	1.00	\$23.18	23.18
643-182-36-00	2295 SUN VALLEY RD	1.00	\$23.18	23.18
643-182-37-00	2291 SUN VALLEY RD	1.00	\$23.18	23.18
643-182-38-00	2287 SUN VALLEY RD	1.00	\$23.18	23.18
643-182-39-00	2283 SUN VALLEY RD	1.00	\$23.18	23.18
643-182-40-00	2279 SUN VALLEY RD	1.00	\$23.18	23.18
643-182-41-00	2275 SUN VALLEY RD	1.00	\$23.18	23.18
643-182-42-00	1341 HARBOUR TOWN PL	1.00	\$23.18	23.18
643-182-43-00	2242 SUN VALLEY RD	1.00	\$23.18	23.18
643-190-01-00	2253 GREEN RIVER DR	1.00	\$23.18	23.18
643-190-02-00	2257 GREEN RIVER DR	1.00	\$23.18	23.18
643-190-03-00	2261 GREEN RIVER DR	1.00	\$23.18	23.18
643-190-04-00	2265 GREEN RIVER DR	1.00	\$23.18	23.18
643-190-05-00	2269 GREEN RIVER DR	1.00	\$23.18	23.18
643-190-06-00	2273 GREEN RIVER DR	1.00	\$23.18	23.18
643-190-07-00	2277 GREEN RIVER DR	1.00	\$23.18	23.18
643-190-08-00	2281 GREEN RIVER DR	1.00	\$23.18	23.18
643-190-09-00	2285 GREEN RIVER DR	1.00	\$23.18	23.18
643-200-13-00	1410 ELMWOOD CT	1.00	\$23.18	23.18
643-200-14-00	1414 ELMWOOD CT	1.00	\$23.18	23.18
643-200-15-00	1434 ELMWOOD CT	1.00	\$23.18	23.18
643-200-16-00	1438 ELMWOOD CT	1.00	\$23.18	23.18
643-200-17-00	1442 ELMWOOD CT	1.00	\$23.18	23.18
643-200-18-00	1446 ELMWOOD CT	1.00	\$23.18	23.18
643-200-19-00	2333 BEAR CREEK PL	1.00	\$23.18	23.18
643-200-20-00	2329 BEAR CREEK PL	1.00	\$23.18	23.18
643-200-21-00	2325 BEAR CREEK PL	1.00	\$23.18	23.18
643-200-22-00	2324 BEAR CREEK PL	1.00	\$23.18	23.18
643-200-23-00	2328 BEAR CREEK PL	1.00	\$23.18	23.18
643-200-24-00	2332 BEAR CREEK PL	1.00	\$23.18	23.18
643-200-25-00	1450 ELMWOOD CT	1.00	\$23.18	23.18
643-200-26-00	1454 ELMWOOD CT	1.00	\$23.18	23.18
643-200-27-00	1460 ELMWOOD CT	1.00	\$23.18	23.18
643-200-28-00	1428 KNOLLWOOD PL	1.00	\$23.18	23.18
643-200-29-00	1432 KNOLLWOOD PL	1.00	\$23.18	23.18
643-200-30-00	1436 KNOLLWOOD PL	1.00	\$23.18	23.18
643-200-31-00	1440 KNOLLWOOD PL	1.00	\$23.18	23.18
643-200-32-00	1444 KNOLLWOOD PL	1.00	\$23.18	23.18
643-200-33-00	1443 KNOLLWOOD PL	1.00	\$23.18	23.18
643-200-34-00	1466 ELMWOOD CT	1.00	\$23.18	23.18
643-210-53-00	1323 SILVERADO DR	1.00	\$23.18	23.18
643-210-54-00	1327 SILVERADO DR	1.00	\$23.18	23.18
643-210-55-00	2480 RIVIERA DR	1.20	\$23.18	27.80
643-210-56-00	1368 THUNDERBIRD PL	1.20	\$23.18	27.80
643-210-57-00	1364 THUNDERBIRD PL	1.20	\$23.18	27.80
643-210-58-00	1360 THUNDERBIRD PL	1.20	\$23.18	27.80
643-210-59-00	1356 THUNDERBIRD PL	1.20	\$23.18	27.80
643-210-60-00	1352 THUNDERBIRD PL	1.20	\$23.18	27.80

APN	SITUS ADDRESS	EDU	APPLIED RATE	CHARGE
643-210-61-00	1348 THUNDERBIRD PL	1.20	\$23.18	27.80
643-211-01-00	2441 RIVIERA DR	1.20	\$23.18	27.80
643-211-02-00	2437 RIVIERA DR	1.20	\$23.18	27.80
643-211-03-00	2433 RIVIERA DR	1.20	\$23.18	27.80
643-211-04-00	2429 RIVIERA DR	1.20	\$23.18	27.80
643-211-05-00	2425 RIVIERA DR	1.20	\$23.18	27.80
643-211-06-00	2421 RIVIERA DR	1.20	\$23.18	27.80
643-211-07-00	2417 RIVIERA DR	1.20	\$23.18	27.80
643-211-08-00	2413 RIVIERA DR	1.20	\$23.18	27.80
643-211-09-00	2409 RIVIERA DR	1.20	\$23.18	27.80
643-211-10-00	2405 RIVIERA DR	1.20	\$23.18	27.80
643-211-17-00	2428 RIVIERA DR	1.20	\$23.18	27.80
643-211-18-00	2432 RIVIERA DR	1.20	\$23.18	27.80
643-211-19-00	2436 RIVIERA DR	1.20	\$23.18	27.80
643-211-22-00	1288 SILVERADO DR	1.00	\$23.18	23.18
643-211-23-00	1280 SILVERADO DR	1.00	\$23.18	23.18
643-221-13-00	2351 FOREST MEADOW CT	1.00	\$23.18	23.18
643-221-14-00	2347 FOREST MEADOW CT	1.00	\$23.18	23.18
643-221-15-00	2343 FOREST MEADOW CT	1.00	\$23.18	23.18
643-221-16-00	2342 FOREST MEADOW CT	1.00	\$23.18	23.18
643-221-17-00	2354 FOREST MEADOW CT	1.00	\$23.18	23.18
643-221-18-00	2358 FOREST MEADOW CT	1.00	\$23.18	23.18
643-221-19-00	2362 FOREST MEADOW CT	1.00	\$23.18	23.18
643-221-20-00	2366 FOREST MEADOW CT	1.00	\$23.18	23.18
643-221-21-00	2370 FOREST MEADOW CT	1.00	\$23.18	23.18
643-221-22-00	2374 FOREST MEADOWS CT	1.00	\$23.18	23.18
643-221-23-00	2378 FOREST MEADOW CT	1.00	\$23.18	23.18
643-221-24-00	2382 FOREST MEADOW CT	1.00	\$23.18	23.18
643-221-25-00	2404 STEAMBOAT SPRINGS CT	1.00	\$23.18	23.18
643-221-26-00	2400 STEAMBOAT SPRINGS CT	1.00	\$23.18	23.18
643-221-27-00	2401 STEAMBOAT SPRINGS CT	1.00	\$23.18	23.18
643-221-28-00	2405 STEAMBOAT SPRINGS CT	1.00	\$23.18	23.18
643-230-01-00	2323 POPPY HILLS DR	1.00	\$23.18	23.18
643-230-02-00	2327 POPPY HILLS DR	1.00	\$23.18	23.18
643-230-03-00	2331 POPPY HILLS DR	1.00	\$23.18	23.18
643-230-04-00	2335 POPPY HILLS DR	1.00	\$23.18	23.18
643-230-05-00	2339 POPPY HILLS DR	1.00	\$23.18	23.18
643-230-06-00	2343 POPPY HILLS DR	1.00	\$23.18	23.18
643-231-25-00	2326 PEACOCK VALLEY RD	1.00	\$23.18	23.18
643-231-26-00	2322 PEACOCK VALLEY RD	1.00	\$23.18	23.18
643-231-27-00	2318 PEACOCK VALLEY RD	1.00	\$23.18	23.18
643-231-28-00	2314 PEACOCK VALLEY RD	1.00	\$23.18	23.18
643-231-29-00	2310 PEACOCK VALLEY RD	1.00	\$23.18	23.18
643-231-30-00	2306 PEACOCK VALLEY RD	1.00	\$23.18	23.18
643-231-31-00	2302 PEACOCK VALLEY RD	1.00	\$23.18	23.18
643-231-32-00	2315 PEACOCK VALLEY RD	1.00	\$23.18	23.18
643-231-33-00	2319 PEACOCK VALLEY RD	1.00	\$23.18	23.18
643-231-34-00	2251 POPPY HILLS DR	1.00	\$23.18	23.18
643-231-35-00	2255 POPPY HILLS DR	1.00	\$23.18	23.18
643-231-36-00	2259 POPPY HILLS DR	1.00	\$23.18	23.18
643-231-37-00	2263 POPPY HILLS DR	1.00	\$23.18	23.18
643-231-38-00	2267 POPPY HILLS DR	1.00	\$23.18	23.18
643-231-39-00	2268 POPPY HILLS DR	1.00	\$23.18	23.18
643-231-40-00	2264 POPPY HILLS DR	1.00	\$23.18	23.18
643-231-41-00	2331 PEACOCK VALLEY RD	1.00	\$23.18	23.18
643-231-42-00	2335 PEACOCK VALLEY RD	1.00	\$23.18	23.18
643-231-43-00	2339 PEACOCK VALLEY RD	1.00	\$23.18	23.18
643-231-44-00	2343 PEACOCK VALLEY RD	1.00	\$23.18	23.18
643-231-45-00	2347 PEACOCK VALLEY RD	1.00	\$23.18	23.18
643-231-46-00	2351 PEACOCK VALLEY RD	1.00	\$23.18	23.18

APN	SITUS ADDRESS	EDU	APPLIED RATE	CHARGE
643-233-05-00	1504 ASHFORD CASTLE DR	1.00	\$23.18	23.18
643-233-06-00	1500 ASHFORD CASTLE DR	1.00	\$23.18	23.18
643-233-07-00	1496 ASHFORD CASTLE DR	1.00	\$23.18	23.18
643-233-08-00	1492 ASHFORD CASTLE DR	1.00	\$23.18	23.18
643-233-09-00	1488 ASHFORD CASTLE DR	1.00	\$23.18	23.18
643-233-10-00	1484 ASHFORD CASTLE DR	1.00	\$23.18	23.18
643-250-08-00	1324 INDIAN CREEK PL	1.00	\$23.18	23.18
643-250-09-00	1328 INDIAN CREEK PL	1.00	\$23.18	23.18
643-250-10-00	1332 INDIAN CREEK PL	1.00	\$23.18	23.18
643-250-11-00	1336 INDIAN CREEK PL	1.00	\$23.18	23.18
643-250-12-00	1340 INDIAN CREEK PL	1.00	\$23.18	23.18
643-250-13-00	1344 INDIAN CREEK PL	1.00	\$23.18	23.18
643-250-14-00	1348 INDIAN CREEK PL	1.00	\$23.18	23.18
643-250-15-00	1355 INDIAN CREEK PL	1.00	\$23.18	23.18
643-250-16-00	1349 INDIAN CREEK PL	1.00	\$23.18	23.18
643-250-17-00	1345 INDIAN CREEK PL	1.00	\$23.18	23.18
643-250-18-00	1341 INDIAN CREEK PL	1.00	\$23.18	23.18
643-250-19-00	1337 INDIAN CREEK PL	1.00	\$23.18	23.18
643-250-20-00	1333 INDIAN CREEK PL	1.00	\$23.18	23.18
643-250-21-00	1329 INDIAN CREEK PL	1.00	\$23.18	23.18
643-250-22-00	1325 INDIAN CREEK PL	1.00	\$23.18	23.18
643-250-23-00	1321 INDIAN CREEK PL	1.00	\$23.18	23.18
643-250-24-00	1317 INDIAN CREEK PL	1.00	\$23.18	23.18
643-250-25-00	2460 PONTE VEDRA WAY	1.00	\$23.18	23.18
643-250-26-00	2456 PONTE VEDRA WAY	1.00	\$23.18	23.18
643-250-27-00	2452 PONTE VEDRA WAY	1.00	\$23.18	23.18
643-250-28-00	2461 PONTE VEDRA WAY	1.00	\$23.18	23.18
643-100-20-15	1185 PACIFIC GROVE LOOP	0.80	\$23.18	18.54
643-100-20-19	1193 PACIFIC GROVE LOOP	0.80	\$23.18	18.54
643-100-20-20	1195 PACIFIC GROVE LOOP	0.80	\$23.18	18.54
643-100-21-01	1141 PACIFIC GROVE LOOP	0.80	\$23.18	18.54
643-100-21-02	1143 PACIFIC GROVE LOOP	0.80	\$23.18	18.54
643-100-21-03	1145 PACIFIC GROVE LOOP	0.80	\$23.18	18.54
643-100-21-04	1147 PACIFIC GROVE LOOP	0.80	\$23.18	18.54
643-100-21-05	1149 PACIFIC GROVE LOOP	0.80	\$23.18	18.54
643-100-21-06	1151 PACIFIC GROVE LOOP	0.80	\$23.18	18.54
643-100-21-07	1153 PACIFIC GROVE LOOP	0.80	\$23.18	18.54
643-100-21-08	1155 PACIFIC GROVE LOOP	0.80	\$23.18	18.54
643-100-21-09	1157 PACIFIC GROVE LOOP	0.80	\$23.18	18.54
643-100-21-10	1159 PACIFIC GROVE LOOP	0.80	\$23.18	18.54
643-100-21-11	1152 PACIFIC GROVE LOOP	0.80	\$23.18	18.54
643-100-21-12	1154 PACIFIC GROVE LOOP	0.80	\$23.18	18.54
643-100-21-13	1156 PACIFIC GROVE LOOP	0.80	\$23.18	18.54
643-100-21-14	1158 PACIFIC GROVE LOOP	0.80	\$23.18	18.54
643-100-21-15	1161 PACIFIC GROVE LOOP	0.80	\$23.18	18.54
595-321-36-09	2535 LA COSTA AVE	1.00	\$23.18	23.18
595-321-37-01	2531 LA COSTA AVE	1.00	\$23.18	23.18
595-321-37-02	2529 LA COSTA AVE	1.00	\$23.18	23.18
595-321-37-03	2527 LA COSTA AVE	1.00	\$23.18	23.18
595-321-37-04	2525 LA COSTA AVE	1.00	\$23.18	23.18
595-321-37-05	2523 LA COSTA AVE	1.00	\$23.18	23.18
595-321-37-06	2521 LA COSTA AVE	1.00	\$23.18	23.18
595-321-37-07	2526 LA COSTA AVE	1.00	\$23.18	23.18
595-321-37-08	2524 LA COSTA AVE	1.00	\$23.18	23.18
595-321-37-09	2522 LA COSTA AVE	1.00	\$23.18	23.18
595-321-37-10	2520 LA COSTA AVE	1.00	\$23.18	23.18
595-321-38-02	2517 LA COSTA AVE	1.00	\$23.18	23.18
595-321-38-03	2515 LA COSTA AVE	1.00	\$23.18	23.18
595-321-38-04	2513 LA COSTA AVE	1.00	\$23.18	23.18
595-321-36-10	2533 LA COSTA AVE	1.00	\$23.18	23.18

APN	SITUS ADDRESS	EDU	APPLIED RATE	CHARGE
595-321-38-08	2516 LA COSTA AVE	1.00	\$23.18	23.18
595-321-36-12	2528 LA COSTA AVE	1.00	\$23.18	23.18
595-321-38-01	2519 LA COSTA AVE	1.00	\$23.18	23.18
595-321-38-06	2509 LA COSTA AVE	1.00	\$23.18	23.18
595-321-38-05	2511 LA COSTA AVE	1.00	\$23.18	23.18
595-321-38-07	2518 LA COSTA AVE	1.00	\$23.18	23.18
595-321-36-11	2530 LA COSTA AVE	1.00	\$23.18	23.18
595-321-52-13	2483 LA COSTA AVE	1.00	\$23.18	23.18
595-321-53-01	2452 LA COSTA AVE	1.00	\$23.18	23.18
595-321-53-02	2454 LA COSTA AVE	1.00	\$23.18	23.18
595-321-53-03	2456 LA COSTA AVE	1.00	\$23.18	23.18
595-321-53-04	2458 LA COSTA AVE	1.00	\$23.18	23.18
595-321-53-05	2460 LA COSTA AVE	1.00	\$23.18	23.18
595-321-53-06	2462 LA COSTA AVE	1.00	\$23.18	23.18
595-321-53-07	2464 LA COSTA AVE	1.00	\$23.18	23.18
595-321-53-08	2466 LA COSTA AVE	1.00	\$23.18	23.18
595-321-53-09	2468 LA COSTA AVE	1.00	\$23.18	23.18
595-321-53-10	2449 LA COSTA AVE	1.00	\$23.18	23.18
595-321-53-11	2451 LA COSTA AVE	1.00	\$23.18	23.18
595-321-53-12	2453 LA COSTA AVE	1.00	\$23.18	23.18
595-321-53-15	2459 LA COSTA AVE	1.00	\$23.18	23.18
595-321-53-16	2461 LA COSTA AVE	1.00	\$23.18	23.18
595-321-53-17	2463 LA COSTA AVE	1.00	\$23.18	23.18
595-321-53-18	2465 LA COSTA AVE	1.00	\$23.18	23.18
595-321-53-19	2467 LA COSTA AVE	1.00	\$23.18	23.18
595-321-53-20	2469 LA COSTA AVE	1.00	\$23.18	23.18
595-321-54-01	2440 LA COSTA AVE	1.00	\$23.18	23.18
595-321-66-01	951#A RIVEROAKS CT	0.80	\$23.18	18.54
595-321-66-02	951#B RIVEROAKS CT	0.80	\$23.18	18.54
595-321-66-03	951#C RIVEROAKS CT	0.80	\$23.18	18.54
595-321-66-04	951#D RIVEROAKS CT	0.80	\$23.18	18.54
595-321-66-05	2394#A GREENBRIAR DR	0.80	\$23.18	18.54
595-321-66-06	2394#B GREENBRIAR DR	0.80	\$23.18	18.54
595-321-66-07	2394#C GREENBRIAR DR	0.80	\$23.18	18.54
595-321-66-08	2394#D GREENBRIAR DR	0.80	\$23.18	18.54
595-321-66-09	2394#E GREENBRIAR DR	0.80	\$23.18	18.54
595-321-66-10	2394#F GREENBRIAR DR	0.80	\$23.18	18.54
595-321-68-01	2400 LA COSTA AVE	1.00	\$23.18	23.18
595-321-68-02	2402 LA COSTA AVE	1.00	\$23.18	23.18
595-321-68-03	2404 LA COSTA AVE	1.00	\$23.18	23.18
595-321-68-04	2406 LA COSTA AVE	1.00	\$23.18	23.18
595-321-68-05	2408 LA COSTA AVE	1.00	\$23.18	23.18
595-321-68-06	2410 LA COSTA AVE	1.00	\$23.18	23.18
595-321-68-07	2401 LA COSTA AVE	1.00	\$23.18	23.18
595-321-68-08	2403 LA COSTA AVE	1.00	\$23.18	23.18
595-321-68-09	2405 LA COSTA AVE	1.00	\$23.18	23.18
595-321-68-10	2407 LA COSTA AVE	1.00	\$23.18	23.18
595-322-01-00	2260 OTAY LAKES RD	104.00	\$23.18	2,410.72
595-331-23-00	1145 CRYSTAL DOWNS DR	1.00	\$23.18	23.18
595-331-24-00	1149 CRYSTAL DOWNS DR	1.00	\$23.18	23.18
595-331-25-00	1153 CRYSTAL DOWNS DR	1.00	\$23.18	23.18
595-331-26-00	1157 CRYSTAL DOWNS DR	1.00	\$23.18	23.18
595-331-27-00	1161 CRYSTAL DOWNS DR	1.00	\$23.18	23.18
595-331-28-00	1165 CRYSTAL DOWNS DR	1.00	\$23.18	23.18
595-331-29-00	1169 CRYSTAL DOWNS DR	1.00	\$23.18	23.18
595-331-30-00	1173 CRYSTAL DOWNS DR	1.00	\$23.18	23.18
595-331-31-00	1172 CRYSTAL DOWNS DR	1.00	\$23.18	23.18
595-331-32-00	1168 CRYSTAL DOWNS DR	1.00	\$23.18	23.18
595-331-33-00	1164 CRYSTAL DOWNS DR	1.00	\$23.18	23.18
595-331-34-00	1160 CRYSTAL DOWNS DR	1.00	\$23.18	23.18

APN	SITUS ADDRESS	EDU	APPLIED RATE	CHARGE
595-331-35-00	2352 AMELIA ISLAND DR	1.00	\$23.18	23.18
595-331-36-00	2348 AMELIA ISLAND DR	1.00	\$23.18	23.18
595-331-37-00	2344 AMELIA ISLAND DR	1.00	\$23.18	23.18
595-331-38-00	2340 AMELIA ISLAND DR	1.00	\$23.18	23.18
595-331-39-00	2336 AMELIA ISLAND DR	1.00	\$23.18	23.18
595-331-40-00	2332 AMELIA ISLAND DR	1.00	\$23.18	23.18
595-331-41-00	2328 AMELIA ISLAND DR	1.00	\$23.18	23.18
595-331-42-00	2324 AMELIA ISLAND DR	1.00	\$23.18	23.18
595-331-43-00	2320 AMELIA ISLAND DR	1.00	\$23.18	23.18
595-331-44-00	1090 WATERVILLE LAKE RD	1.00	\$23.18	23.18
595-350-26-00	2382 FAIRWAY OAKS DR	1.00	\$23.18	23.18
595-350-27-00	2384 FAIRWAY OAKS DR	1.00	\$23.18	23.18
595-350-28-00	2386 FAIRWAY OAKS DR	1.00	\$23.18	23.18
595-350-29-00	2388 FAIRWAY OAKS DR	1.00	\$23.18	23.18
595-350-30-00	2390 FAIRWAY OAKS DR	1.00	\$23.18	23.18
595-350-31-00	2392 FAIRWAY OAKS DR	1.00	\$23.18	23.18
595-350-32-00	2394 FAIRWAY OAKS DR	1.00	\$23.18	23.18
595-350-33-00	2396 FAIRWAY OAKS DR	1.00	\$23.18	23.18
595-350-34-00	2398 FAIRWAY OAKS DR	1.00	\$23.18	23.18
595-350-35-00	2399 FAIRWAY OAKS DR	1.00	\$23.18	23.18
595-350-36-00	2397 FAIRWAY OAKS DR	1.00	\$23.18	23.18
595-350-37-00	2395 FAIRWAY OAKS DR	1.00	\$23.18	23.18
595-350-38-00	2393 FAIRWAY OAKS DR	1.00	\$23.18	23.18
595-350-39-00	2391 FAIRWAY OAKS DR	1.00	\$23.18	23.18
595-350-40-00	2389 FAIRWAY OAKS DR	1.00	\$23.18	23.18
595-350-41-00	2387 FAIRWAY OAKS DR	1.00	\$23.18	23.18
595-350-42-00	2385 FAIRWAY OAKS DR	1.00	\$23.18	23.18
595-350-43-00	2383 FAIRWAY OAKS DR	1.00	\$23.18	23.18
595-350-44-00	2381 FAIRWAY OAKS DR	1.00	\$23.18	23.18
595-350-45-00	2379 FAIRWAY OAKS DR	1.00	\$23.18	23.18
595-350-46-00	2377 FAIRWAY OAKS DR	1.00	\$23.18	23.18
595-350-47-00	2375 FAIRWAY OAKS DR	1.00	\$23.18	23.18
595-360-67-00	2390 EASTRIDGE LOOP	1.00	\$23.18	23.18
595-360-68-00	2378 EASTRIDGE LOOP	1.00	\$23.18	23.18
595-360-69-00	2376 EASTRIDGE LOOP	1.00	\$23.18	23.18
595-360-70-00	2374 EASTRIDGE LOOP	1.00	\$23.18	23.18
595-360-71-00	2372 EASTRIDGE LOOP	1.00	\$23.18	23.18
595-361-01-00	2339 EASTRIDGE LOOP	1.00	\$23.18	23.18
595-361-02-00	2337 EASTRIDGE LOOP	1.00	\$23.18	23.18
595-361-03-00	2335 EASTRIDGE LOOP	1.00	\$23.18	23.18
595-361-04-00	2333 EASTRIDGE LOOP	1.00	\$23.18	23.18
595-361-05-00	2331 EASTRIDGE LOOP	1.00	\$23.18	23.18
595-361-06-00	2329 EASTRIDGE LOOP	1.00	\$23.18	23.18
595-361-07-00	2327 EASTRIDGE LOOP	1.00	\$23.18	23.18
595-361-08-00	2325 EASTRIDGE LOOP	1.00	\$23.18	23.18
595-361-09-00	2323 EASTRIDGE LOOP	1.00	\$23.18	23.18
595-361-10-00	2321 EASTRIDGE LOOP	1.00	\$23.18	23.18
595-361-11-00	2319 EASTRIDGE LOOP	1.00	\$23.18	23.18
595-361-12-00	2317 EASTRIDGE LOOP	1.00	\$23.18	23.18
595-361-13-00	2315 EASTRIDGE LOOP	1.00	\$23.18	23.18
595-361-14-00	2313 EASTRIDGE LOOP	1.00	\$23.18	23.18
595-361-15-00	2311 EASTRIDGE LOOP	1.00	\$23.18	23.18
595-361-16-00	2309 EASTRIDGE LOOP	1.00	\$23.18	23.18
595-361-17-00	2307 EASTRIDGE LOOP	1.00	\$23.18	23.18
595-370-32-00	2473 GOLFCREST LOOP	1.00	\$23.18	23.18
595-370-33-00	2472 GOLFCREST LOOP	1.00	\$23.18	23.18
595-370-34-00	2474 GOLFCREST LOOP	1.00	\$23.18	23.18
595-370-35-00	2476 GOLFCREST LOOP	1.00	\$23.18	23.18
595-370-36-00	2488 GOLFCREST LOOP	1.00	\$23.18	23.18
595-370-37-00	2490 GOLFCREST LOOP	1.00	\$23.18	23.18

APN	SITUS ADDRESS	EDU	APPLIED RATE	CHARGE
595-370-42-00	1048 PARK MEADOWS RD	1.00	\$23.18	23.18
595-370-43-00	1050 PARK MEADOWS RD	1.00	\$23.18	23.18
595-370-44-00	1052 PARK MEADOWS RD	1.00	\$23.18	23.18
595-370-45-00	1054 PARK MEADOWS RD	1.00	\$23.18	23.18
595-370-46-00	1056 PARK MEADOWS RD	1.00	\$23.18	23.18
595-370-47-00	1058 PARK MEADOWS RD	1.00	\$23.18	23.18
595-370-48-00	1060 PARK MEADOWS RD	1.00	\$23.18	23.18
595-370-55-00	1038 PARK MEADOWS RD	1.00	\$23.18	23.18
595-370-57-00	2493 GOLFCREST LOOP	1.00	\$23.18	23.18
595-370-58-00	2491 GOLFCREST LOOP	1.00	\$23.18	23.18
595-370-59-00	2489 GOLFCREST LOOP	1.00	\$23.18	23.18
595-370-60-00	2487 GOLFCREST LOOP	1.00	\$23.18	23.18
595-370-62-00	2485 GOLFCREST LOOP	1.00	\$23.18	23.18
595-370-63-00	2492 GOLFCREST LOOP	1.00	\$23.18	23.18
595-370-64-00	2494 GOLFCREST LOOP	1.00	\$23.18	23.18
595-370-65-00	2496 GOLFCREST LOOP	1.00	\$23.18	23.18
595-430-18-08	1066 LAGUNA SECA LOOP	0.80	\$23.18	18.54
595-430-18-09	1067 LAGUNA SECA LOOP	0.80	\$23.18	18.54
595-430-18-10	1068 LAGUNA SECA LOOP	0.80	\$23.18	18.54
595-430-18-11	1069 LAGUNA SECA LOOP	0.80	\$23.18	18.54
595-430-18-12	1070 LAGUNA SECA LOOP	0.80	\$23.18	18.54
595-430-18-13	1071 LAGUNA SECA LOOP	0.80	\$23.18	18.54
595-430-18-14	1073 LAGUNA SECA LOOP	0.80	\$23.18	18.54
595-440-01-00	2288 WILLOW CREEK CIR	1.00	\$23.18	23.18
595-440-02-00	2286 WILLOW CREEK CIR	1.00	\$23.18	23.18
595-440-03-00	2284 WILLOW CREEK CIR	1.00	\$23.18	23.18
595-440-04-00	2282 WILLOW CREEK CIR	1.00	\$23.18	23.18
595-440-05-00	2280 WILLOW CREEK CIR	1.00	\$23.18	23.18
595-440-06-00	2278 WILLOW CREEK CIR	1.00	\$23.18	23.18
595-440-07-00	2276 WILLOW CREEK CIR	1.00	\$23.18	23.18
595-440-08-00	2274 WILLOW CREEK CIR	1.00	\$23.18	23.18
595-440-09-00	2272 WILLOW CREEK CIR	1.00	\$23.18	23.18
595-440-10-00	2270 WILLOW CREEK CIR	1.00	\$23.18	23.18
595-440-11-00	2268 WILLOW CREEK CIR	1.00	\$23.18	23.18
595-440-12-00	2266 WILLOW CREEK CIR	1.00	\$23.18	23.18
595-440-13-00	2264 WILLOW CREEK CIR	1.00	\$23.18	23.18
595-440-14-00	2262 PEACHTREE CIR	1.00	\$23.18	23.18
595-440-15-00	2260 PEACHTREE CIR	1.00	\$23.18	23.18
595-500-01-09	2341 PALOMIRA CT	1.00	\$23.18	23.18
595-500-01-10	2343 PALOMIRA CT	1.00	\$23.18	23.18
595-500-01-11	2347 PALOMIRA CT	1.00	\$23.18	23.18
595-500-01-12	2351 PALOMIRA CT	1.00	\$23.18	23.18
595-500-02-01	2328 PALOMIRA CT	1.00	\$23.18	23.18
595-500-02-02	2324 PALOMIRA CT	1.00	\$23.18	23.18
595-500-02-03	2320 PALOMIRA CT	1.00	\$23.18	23.18
595-500-02-04	2316 PALOMIRA CT	1.00	\$23.18	23.18
595-500-02-05	2312 PALOMIRA CT	1.00	\$23.18	23.18
595-500-02-06	2309 PALOMIRA CT	1.00	\$23.18	23.18
595-500-02-07	2311 PALOMIRA CT	1.00	\$23.18	23.18
595-500-02-08	2317 PALOMIRA CT	1.00	\$23.18	23.18
595-500-02-09	2319 PALOMIRA CT	1.00	\$23.18	23.18
595-500-02-10	2315 PALOMIRA CT	1.00	\$23.18	23.18
595-500-02-11	2313 PALOMIRA CT	1.00	\$23.18	23.18
595-500-02-12	2321 PALOMIRA CT	1.00	\$23.18	23.18
595-500-02-13	2323 PALOMIRA CT	1.00	\$23.18	23.18
595-500-02-14	2325 PALOMIRA CT	1.00	\$23.18	23.18
595-500-02-15	2327 PALOMIRA CT	1.00	\$23.18	23.18
595-500-02-16	2333 PALOMIRA CT	1.00	\$23.18	23.18
595-500-02-17	2331 PALOMIRA CT	1.00	\$23.18	23.18
595-500-02-18	2329 PALOMIRA CT	1.00	\$23.18	23.18



APN	SITUS ADDRESS	EDU	APPLIED RATE	CHARGE
595-510-04-08	1233 CALLE TESORO	0.80	\$23.18	18.54
595-510-04-09	1231 CALLE TESORO	0.80	\$23.18	18.54
595-510-04-10	1227 CALLE TESORO	0.80	\$23.18	18.54
595-510-05-01	1217 CALLE TESORO	0.80	\$23.18	18.54
595-510-05-02	1209 CALLE TESORO	0.80	\$23.18	18.54
595-510-05-03	1223 CALLE TESORO	0.80	\$23.18	18.54
595-510-05-04	1213 CALLE TESORO	0.80	\$23.18	18.54
595-510-05-05	1205 CALLE TESORO	0.80	\$23.18	18.54
595-510-05-06	1201 CALLE TESORO	0.80	\$23.18	18.54
595-510-05-07	1199 CALLE TESORO	0.80	\$23.18	18.54
595-510-05-08	1197 CALLE TESORO	0.80	\$23.18	18.54
595-510-05-09	1216 CALLE TESORO	0.80	\$23.18	18.54
595-510-05-10	1208 CALLE TESORO	0.80	\$23.18	18.54
595-510-05-11	1220 CALLE TESORO	0.80	\$23.18	18.54
595-510-05-12	1212 CALLE TESORO	0.80	\$23.18	18.54
595-510-05-13	1204 CALLE TESORO	0.80	\$23.18	18.54
595-510-05-14	1202 CALLE TESORO	0.80	\$23.18	18.54
595-510-05-15	1200 CALLE TESORO	0.80	\$23.18	18.54
595-510-05-16	1198 CALLE TESORO	0.80	\$23.18	18.54
595-510-06-01	1191 CALLE TESORO	0.80	\$23.18	18.54
595-510-06-02	1187 CALLE TESORO	0.80	\$23.18	18.54
595-510-06-03	1195 CALLE TESORO	0.80	\$23.18	18.54
643-090-25-00	2340 BAY HILL RD	1.00	\$23.18	23.18
643-090-26-00	2344 BAY HILL RD	1.00	\$23.18	23.18
643-090-27-00	2348 BAY HILL RD	1.00	\$23.18	23.18
643-090-28-00	2352 BAY HILL RD	1.00	\$23.18	23.18
643-090-29-00	1216 DISCOVERY BAY DR	1.00	\$23.18	23.18
643-090-30-00	1220 DISCOVERY BAY DR	1.00	\$23.18	23.18
643-090-31-00	1224 DISCOVERY BAY DR	1.00	\$23.18	23.18
643-090-32-00	1228 DISCOVERY BAY DR	1.00	\$23.18	23.18
643-090-33-00	1232 DISCOVERY BAY DR	1.00	\$23.18	23.18
643-090-34-00	1229 BODEGA BAY DR	1.00	\$23.18	23.18
643-090-35-00	1225 BODEGA BAY DR	1.00	\$23.18	23.18
643-090-36-00	1221 BODEGA BAY DR	1.00	\$23.18	23.18
643-090-37-00	1217 BODEGA BAY DR	1.00	\$23.18	23.18
643-090-38-00	1213 BODEGA BAY DR	1.00	\$23.18	23.18
643-090-39-00	1212 BODEGA BAY DR	1.00	\$23.18	23.18
643-090-40-00	1216 BODEGA BAY DR	1.00	\$23.18	23.18
643-090-41-00	1220 BODEGA BAY DR	1.00	\$23.18	23.18
643-090-42-00	1224 BODEGA BAY DR	1.00	\$23.18	23.18
643-090-43-00	1228 BODEGA BAY DR	1.00	\$23.18	23.18
643-090-44-00	1225 HALF MOON BAY DR	1.00	\$23.18	23.18
643-090-45-00	1221 HALF MOON BAY DR	1.00	\$23.18	23.18
643-090-46-00	1217 HALF MOON BAY DR	1.00	\$23.18	23.18
595-321-28-45	1001#C BROADMOOR CT	0.80	\$23.18	18.54
595-321-28-46	1001#D BROADMOOR CT	0.80	\$23.18	18.54
595-321-28-47	2330#A GREENBRIAR DR	0.80	\$23.18	18.54
595-321-28-48	2330#B GREENBRIAR DR	0.80	\$23.18	18.54
595-321-28-49	2330#C GREENBRIAR DR	0.80	\$23.18	18.54
595-321-28-50	2330#D GREENBRIAR DR	0.80	\$23.18	18.54
595-321-28-51	2330#E GREENBRIAR DR	0.80	\$23.18	18.54
595-321-28-52	2340#A GREENBRIAR DR	0.80	\$23.18	18.54
595-321-28-53	2340#B GREENBRIAR DR	0.80	\$23.18	18.54
595-321-28-54	2340#C GREENBRIAR DR	0.80	\$23.18	18.54
595-321-28-55	2340#D GREENBRIAR DR	0.80	\$23.18	18.54
595-321-28-56	2340#E GREENBRIAR DR	0.80	\$23.18	18.54
595-321-28-57	2340#F GREENBRIAR DR	0.80	\$23.18	18.54
595-321-28-58	2341#A GREENBRIAR DR	0.80	\$23.18	18.54
595-321-28-59	2341#B GREENBRIAR DR	0.80	\$23.18	18.54
595-321-28-60	2341#C GREENBRIAR DR	0.80	\$23.18	18.54

APN	SITUS ADDRESS	EDU	APPLIED RATE	CHARGE
595-321-28-61	2341#D GREENBRIAR DR	0.80	\$23.18	18.54
595-321-28-62	2341#E GREENBRIAR DR	0.80	\$23.18	18.54
595-321-28-63	2345#A GREENBRIAR DR	0.80	\$23.18	18.54
595-321-28-64	2345#B GREENBRIAR DR	0.80	\$23.18	18.54
595-321-28-65	2345#C GREENBRIAR DR	0.80	\$23.18	18.54
595-321-28-66	2345#D GREENBRIAR DR	0.80	\$23.18	18.54
595-321-53-14	2457 LA COSTA AVE	1.00	\$23.18	23.18
595-321-53-13	2455 LA COSTA AVE	1.00	\$23.18	23.18
595-322-02-00	2250 OTAY LAKES RD	298.50	\$23.18	6,919.22
643-110-29-00	1212 PINEHURST RD	1.00	\$23.18	23.18
643-110-30-00	1210 PINEHURST RD	1.00	\$23.18	23.18
643-110-31-00	1206 PINEHURST RD	1.00	\$23.18	23.18
643-110-32-00	1202 PINEHURST RD	1.00	\$23.18	23.18
643-110-34-00	1215 SILVERADO DR	1.00	\$23.18	23.18
643-110-35-00	1219 SILVERADO DR	1.00	\$23.18	23.18
643-110-36-00	1221 SILVERADO DR	1.00	\$23.18	23.18
643-110-33-00	1211 SILVERADO DR	1.00	\$23.18	23.18
643-110-38-00	1225 SILVERADO DR	1.00	\$23.18	23.18
643-110-39-00	1227 SILVERADO DR	1.00	\$23.18	23.18
643-110-40-00	1210 SILVERADO DR	1.00	\$23.18	23.18
643-110-41-00	1212 SILVERADO DR	1.00	\$23.18	23.18
643-110-42-00	1214 SILVERADO DR	1.00	\$23.18	23.18
643-110-43-00	1216 SILVERADO DR	1.00	\$23.18	23.18
643-110-44-00	1218 SILVERADO DR	1.00	\$23.18	23.18
643-110-45-00	1220 SILVERADO DR	1.00	\$23.18	23.18
643-110-46-00	1222 SILVERADO DR	1.00	\$23.18	23.18
643-110-47-00	1224 SILVERADO DR	1.00	\$23.18	23.18
643-110-48-00	1226 SILVERADO DR	1.00	\$23.18	23.18
643-110-49-00	1228 SILVERADO DR	1.00	\$23.18	23.18
643-110-50-00	1230 SILVERADO DR	1.00	\$23.18	23.18
643-110-51-00	1232 SILVERADO DR	1.00	\$23.18	23.18
643-130-01-00	1261 BOCA RATON DR	1.00	\$23.18	23.18
643-130-24-00	1212 TURTLE CAY PL	1.00	\$23.18	23.18
643-130-25-00	1210 TURTLE CAY PL	1.00	\$23.18	23.18
643-130-26-00	1208 TURTLE CAY PL	1.00	\$23.18	23.18
643-130-27-00	1206 TURTLE CAY PL	1.00	\$23.18	23.18
643-130-28-00	1204 TURTLE CAY PL	1.00	\$23.18	23.18
643-130-29-00	1202 TURTLE CAY PL	1.00	\$23.18	23.18
643-130-30-00	1200 TURTLE CAY PL	1.00	\$23.18	23.18
643-130-31-00	1201 TURTLE CAY PL	1.00	\$23.18	23.18
643-130-32-00	1203 TURTLE CAY PL	1.00	\$23.18	23.18
643-130-33-00	1205 TURTLE CAY PL	1.00	\$23.18	23.18
643-130-34-00	1207 TURTLE CAY PL	1.00	\$23.18	23.18
643-130-35-00	1241 BOCA RATON DR	1.00	\$23.18	23.18
643-130-36-00	1243 BOCA RATON DR	1.00	\$23.18	23.18
643-130-37-00	1245 BOCA RATON DR	1.00	\$23.18	23.18
643-130-38-00	1247 BOCA RATON DR	1.00	\$23.18	23.18
643-130-39-00	1249 BOCA RATON DR	1.00	\$23.18	23.18
643-130-40-00	1251 BOCA RATON DR	1.00	\$23.18	23.18
643-130-41-00	1253 BOCA RATON DR	1.00	\$23.18	23.18
643-130-42-00	1255 BOCA RATON DR	1.00	\$23.18	23.18
643-130-43-00	1254 BOCA RATON DR	1.00	\$23.18	23.18
643-130-44-00	1256 BOCA RATON DR	1.00	\$23.18	23.18
643-130-45-00	1258 BOCA RATON DR	1.00	\$23.18	23.18
643-130-46-00	1260 BOCA RATON DR	1.00	\$23.18	23.18
643-130-47-00	1262 BOCA RATON DR	1.00	\$23.18	23.18
643-130-48-00	1264 BOCA RATON DR	1.00	\$23.18	23.18
643-130-49-00	1266 BOCA RATON DR	1.00	\$23.18	23.18
643-130-50-00	1268 BOCA RATON DR	1.00	\$23.18	23.18
643-130-51-00	1270 BOCA RATON DR	1.00	\$23.18	23.18



APN	SITUS ADDRESS	EDU	APPLIED RATE	CHARGE
643-130-52-00	1272 BOCA RATON DR	1.00	\$23.18	23.18
643-131-07-00	1250 TURTLE CAY WAY	1.00	\$23.18	23.18
643-131-08-00	1248 TURTLE CAY WAY	1.00	\$23.18	23.18
643-131-09-00	1246 TURTLE CAY WAY	1.00	\$23.18	23.18
643-131-10-00	1274 BOCA RATON DR	1.00	\$23.18	23.18
643-131-11-00	1276 BOCA RATON DR	1.00	\$23.18	23.18
643-131-12-00	1288 BOCA RATON DR	1.00	\$23.18	23.18
643-131-13-00	1290 BOCA RATON DR	1.00	\$23.18	23.18
643-131-14-00	1292 BOCA RATON DR	1.00	\$23.18	23.18
643-131-15-00	1255 TURTLE CAY WAY	1.00	\$23.18	23.18
643-131-16-00	2201 WATERWOOD CT	1.00	\$23.18	23.18
643-131-17-00	2203 WATERWOOD CT	1.00	\$23.18	23.18
643-131-18-00	2205 WATERWOOD CT	1.00	\$23.18	23.18
643-131-19-00	2207 WATERWOOD CT	1.00	\$23.18	23.18
643-131-20-00	2206 WATERWOOD CT	1.00	\$23.18	23.18
643-131-21-00	2204 WATER WOOD CT	1.00	\$23.18	23.18
643-131-22-00	2202 WATERWOOD CT	1.00	\$23.18	23.18
643-131-25-00	1245 TURTLE CAY WAY	1.00	\$23.18	23.18
643-131-30-00	1287 BOCA RATON DR	1.00	\$23.18	23.18
643-131-31-00	1289 BOCA RATON DR	1.00	\$23.18	23.18
643-131-32-00	1291 BOCA RATON DR	1.00	\$23.18	23.18
643-131-33-00	1293 BOCA RATON DR	1.00	\$23.18	23.18
643-131-34-00	1295 BOCA RATON DR	1.00	\$23.18	23.18
643-131-35-00	1297 BOCA RATON DR	1.00	\$23.18	23.18
643-131-36-00	1299 BOCA RATON DR	1.00	\$23.18	23.18
643-131-37-00	1262 TURTLE CAY WAY	1.00	\$23.18	23.18
643-131-38-00	1260 TURTLE CAY WAY	1.00	\$23.18	23.18
643-140-19-00	1239 CRYSTAL SPRINGS DR	1.00	\$23.18	23.18
643-140-20-00	1240 CRYSTAL SPRINGS DR	1.00	\$23.18	23.18
643-140-21-00	1238 CRYSTAL SPRINGS DR	1.00	\$23.18	23.18
643-140-22-00	1236 CRYSTAL SPRINGS DR	1.00	\$23.18	23.18
643-140-23-00	1234 CRYSTAL SPRINGS DR	1.00	\$23.18	23.18
643-140-24-00	1232 CRYSTAL SPRINGS DR	1.00	\$23.18	23.18
643-140-25-00	1230 CRYSTAL SPRINGS DR	1.00	\$23.18	23.18
643-140-26-00	1228 CRYSTAL SPRINGS DR	1.00	\$23.18	23.18
643-140-27-00	1226 CRYSTAL SPRINGS DR	1.00	\$23.18	23.18
643-140-28-00	1224 CRYSTAL SPRINGS DR	1.00	\$23.18	23.18
643-140-29-00	1222 CRYSTAL SPRINGS DR	1.00	\$23.18	23.18
643-140-30-00	1220 CRYSTAL SPRINGS DR	1.00	\$23.18	23.18
643-140-31-00	1218 CRYSTAL SPRINGS DR	1.00	\$23.18	23.18
643-140-32-00	1216 CRYSTAL SPRINGS DR	1.00	\$23.18	23.18
643-140-33-00	1210 CRYSTAL SPRINGS DR	1.00	\$23.18	23.18
643-140-34-00	1206 CRYSTAL SPRINGS DR	1.00	\$23.18	23.18
643-140-46-00	1203 CRYSTAL SPRINGS DR	1.00	\$23.18	23.18
643-140-47-00	1205 CRYSTAL SPRINGS DR	1.00	\$23.18	23.18
643-140-48-00	1201 CRYSTAL SPRINGS DR	1.00	\$23.18	23.18
643-141-01-00	1243 CRYSTAL SPRINGS DR	1.00	\$23.18	23.18
643-141-02-00	1245 CRYSTAL SPRINGS DR	1.00	\$23.18	23.18
643-141-03-00	1247 CRYSTAL SPRINGS DR	1.00	\$23.18	23.18
643-141-04-00	1249 CRYSTAL SPRINGS DR	1.00	\$23.18	23.18
643-141-05-00	1253 CRYSTAL SPRINGS DR	1.00	\$23.18	23.18
643-141-06-00	1255 CRYSTAL SPRINGS DR	1.00	\$23.18	23.18
643-141-07-00	1257 CRYSTAL SPRINGS DR	1.00	\$23.18	23.18
643-141-08-00	1259 CRYSTAL SPRINGS DR	1.00	\$23.18	23.18
643-141-09-00	1261 CRYSTAL SPRINGS DR	1.00	\$23.18	23.18
643-141-10-00	1263 CRYSTAL SPRINGS DR	1.00	\$23.18	23.18
643-150-03-00	1228 INDIAN CREEK DR	1.00	\$23.18	23.18
643-150-04-00	1232 INDIAN CREEK DR	1.00	\$23.18	23.18
643-150-05-00	1236 INDIAN CREEK DR	1.00	\$23.18	23.18
643-150-06-00	1240 INDIAN CREEK DR	1.00	\$23.18	23.18

APN	SITUS ADDRESS	EDU	APPLIED RATE	CHARGE
643-150-07-00	1244 INDIAN CREEK DR	1.00	\$23.18	23.18
643-150-08-00	1248 INDIAN CREEK DR	1.00	\$23.18	23.18
643-150-09-00	1252 INDIAN CREEK DR	1.00	\$23.18	23.18
643-150-10-00	1256 INDIAN CREEK DR	1.00	\$23.18	23.18
643-150-11-00	1260 INDIAN CREEK DR	1.00	\$23.18	23.18
643-150-12-00	1264 INDIAN CREEK DR	1.00	\$23.18	23.18
643-150-13-00	1268 INDIAN CREEK DR	1.00	\$23.18	23.18
643-150-14-00	1272 INDIAN CREEK DR	1.00	\$23.18	23.18
643-150-15-00	1276 INDIAN CREEK DR	1.00	\$23.18	23.18
643-150-16-00	1280 INDIAN CREEK DR	1.00	\$23.18	23.18
643-150-17-00	1284 INDIAN CREEK DR	1.00	\$23.18	23.18
643-150-18-00	1288 INDIAN CREEK DR	1.00	\$23.18	23.18
643-150-19-00	1292 INDIAN CREEK DR	1.00	\$23.18	23.18
643-150-20-00	1291 INDIAN CREEK DR	1.00	\$23.18	23.18
643-150-21-00	1287 INDIAN CREEK DR	1.00	\$23.18	23.18
643-150-22-00	1283 INDIAN CREEK DR	1.00	\$23.18	23.18
643-150-23-00	1279 INDIAN CREEK DR	1.00	\$23.18	23.18
643-150-24-00	1275 INDIAN CREEK DR	1.00	\$23.18	23.18
643-150-25-00	1271 INDIAN CREEK DR	1.00	\$23.18	23.18
643-150-26-00	1269 INDIAN CREEK DR	1.00	\$23.18	23.18
643-150-27-00	1265 INDIAN CREEK DR	1.00	\$23.18	23.18
643-150-28-00	1261 INDIAN CREEK DR	1.00	\$23.18	23.18
643-150-29-00	1257 INDIAN CREEK DR	1.00	\$23.18	23.18
643-150-30-00	1253 INDIAN CREEK DR	1.00	\$23.18	23.18
643-160-13-00	2449 NEW SEABURY WAY	1.00	\$23.18	23.18
643-160-14-00	1400 PALM BEACH ST	1.00	\$23.18	23.18
643-160-15-00	1440 SHOREACRES DR	1.00	\$23.18	23.18
643-160-16-00	1446 SHOREACRES DR	1.00	\$23.18	23.18
643-160-17-00	1450 SHOREACRES DR	1.00	\$23.18	23.18
643-160-18-00	1458 SHOREACRES DR	1.00	\$23.18	23.18
643-160-19-00	1460 SHOREACRES DR	1.00	\$23.18	23.18
643-160-20-00	1464 SHOREACRES DR	1.00	\$23.18	23.18
643-160-21-00	2485 MYRTLE BEACH WAY	1.00	\$23.18	23.18
643-160-22-00	2481 MYRTLE BEACH WAY	1.00	\$23.18	23.18
643-160-23-00	2479 MYRTLE BEACH WAY	1.00	\$23.18	23.18
643-160-24-00	2475 MYRTLE BEACH WAY	1.00	\$23.18	23.18
643-160-25-00	2471 MYRTLE BEACH WAY	1.00	\$23.18	23.18
643-160-26-00	2467 MYRTLE BEACH WAY	1.00	\$23.18	23.18
643-160-27-00	2463 MYRTLE BEACH WAY	1.00	\$23.18	23.18
643-160-28-00	2459 MYRTLE BEACH WAY	1.00	\$23.18	23.18
643-160-29-00	2455 MYRTLE BEACH WAY	1.00	\$23.18	23.18
643-160-30-00	2451 MYRTLE BEACH WAY	1.00	\$23.18	23.18
643-160-31-00	2448 NEW SEABURY WAY	1.00	\$23.18	23.18
643-160-32-00	2456 NEW SEABURY WAY	1.00	\$23.18	23.18
643-160-33-00	2462 NEW SEABURY WAY	1.00	\$23.18	23.18
643-160-34-00	2466 NEW SEABURY WAY	1.00	\$23.18	23.18
643-160-35-00	2470 NEW SEABURY WAY	1.00	\$23.18	23.18
643-160-36-00	2474 NEW SEABURY WAY	1.00	\$23.18	23.18
643-160-37-00	2478 NEW SEABURY WAY	1.00	\$23.18	23.18
643-160-38-00	2482 NEW SEABURY WAY	1.00	\$23.18	23.18
643-160-39-00	2486 NEW SEABURY WAY	1.00	\$23.18	23.18
643-160-40-00	2490 NEW SEABURY WAY	1.00	\$23.18	23.18
643-161-01-00	1404 PALM BEACH ST	1.00	\$23.18	23.18
643-161-24-00	1491 SHOREACRES DR	1.00	\$23.18	23.18
643-161-25-00	1487 SHOREACRES DR	1.00	\$23.18	23.18
643-161-26-00	1483 SHOREACRES DR	1.00	\$23.18	23.18
643-161-27-00	1479 SHOREACRES DR	1.00	\$23.18	23.18
643-161-28-00	1475 SHOREACRES DR	1.00	\$23.18	23.18
643-161-29-00	1471 SHOREACRES DR	1.00	\$23.18	23.18
643-161-30-00	1467 SHOREACRES DR	1.00	\$23.18	23.18

APN	SITUS ADDRESS	EDU	APPLIED RATE	CHARGE
643-161-31-00	1463 SHOREACRES DR	1.00	\$23.18	23.18
643-161-32-00	2490 MYRTLE BEACH WAY	1.00	\$23.18	23.18
643-161-33-00	2486 MYRTLE BEACH WAY	1.00	\$23.18	23.18
643-161-34-00	2482 MYRTLE BEACH WAY	1.00	\$23.18	23.18
643-161-35-00	2478 MYRTLE BEACH WAY	1.00	\$23.18	23.18
643-161-36-00	2474 MYRTLE BEACH WAY	1.00	\$23.18	23.18
643-161-37-00	2470 MYRTLE BEACH WAY	1.00	\$23.18	23.18
643-161-38-00	2466 MYRTLE BEACH WAY	1.00	\$23.18	23.18
643-161-39-00	2462 MYRTLE BEACH WAY	1.00	\$23.18	23.18
643-161-40-00	2458 MYRTLE BEACH WAY	1.00	\$23.18	23.18
643-161-41-00	2454 MYRTLE BEACH WAY	1.00	\$23.18	23.18
643-161-42-00	2450 MYRTLE BEACH WAY	1.00	\$23.18	23.18
643-161-43-00	1542 SHOREACRES DR	1.00	\$23.18	23.18
643-161-44-00	1538 SHOREACRES DR	1.00	\$23.18	23.18
643-161-45-00	1534 SHOREACRES DR	1.00	\$23.18	23.18
643-161-46-00	1530 SHOREACRES DR	1.00	\$23.18	23.18
643-161-47-00	1526 SHOREACRES DR	1.00	\$23.18	23.18
643-161-48-00	1522 SHOREACRES DR	1.00	\$23.18	23.18
643-161-49-00	1518 SHOREACRES DR	1.00	\$23.18	23.18
643-161-50-00	1514 SHOREACRES DR	1.00	\$23.18	23.18
643-161-51-00	1510 SHOREACRES DR	1.00	\$23.18	23.18
643-180-43-00	1370 HARBOUR TOWN PL	1.00	\$23.18	23.18
643-180-44-00	1374 HARBOUR TOWN PL	1.00	\$23.18	23.18
643-180-45-00	1378 HARBOUR TOWN PL	1.00	\$23.18	23.18
643-180-46-00	1382 HARBOUR TOWN PL	1.00	\$23.18	23.18
643-180-47-00	1386 HARBOUR TOWN PL	1.00	\$23.18	23.18
643-180-48-00	1390 HARBOUR TOWN PL	1.00	\$23.18	23.18
643-180-49-00	1394 HARBOUR TOWN PL	1.00	\$23.18	23.18
643-180-50-00	1393 HARBOUR TOWN PL	1.00	\$23.18	23.18
643-180-51-00	1389 HARBOUR TOWN PL	1.00	\$23.18	23.18
643-180-52-00	1385 HARBOUR TOWN PL	1.00	\$23.18	23.18
643-180-53-00	1379 HARBOUR TOWN PL	1.00	\$23.18	23.18
643-180-54-00	1375 HARBOUR TOWN PL	1.00	\$23.18	23.18
643-180-55-00	1371 HARBOUR TOWN PL	1.00	\$23.18	23.18
643-180-56-00	2256 ANNADALE WAY	1.00	\$23.18	23.18
643-180-80-00	2260 ANNADALE WAY	1.00	\$23.18	23.18
643-180-81-00	2264 ANNADALE WAY	1.00	\$23.18	23.18
643-180-82-00	2272 ANNADALE WAY	1.00	\$23.18	23.18
643-180-83-00	2276 ANNADALE WAY	1.00	\$23.18	23.18
643-180-84-00	2280 ANNADALE WAY	1.00	\$23.18	23.18
643-180-85-00	1336 HILLS DR SOUTH	1.00	\$23.18	23.18
643-180-86-00	1342 HILLS DR SOUTH	1.00	\$23.18	23.18
643-181-01-00	1391 HILLS DR SOUTH	1.00	\$23.18	23.18
643-181-02-00	1385 HILLS DR SOUTH	1.00	\$23.18	23.18
643-181-03-00	1381 HILLS DR SOUTH	1.00	\$23.18	23.18
643-181-04-00	1379 HILLS DR SOUTH	1.00	\$23.18	23.18
643-181-05-00	1375 HILLS DR SOUTH	1.00	\$23.18	23.18
643-181-06-00	1371 HILLS DR SOUTH	1.00	\$23.18	23.18
643-181-07-00	1367 HILLS DR SOUTH	1.00	\$23.18	23.18
643-181-08-00	1363 HILLS DR SOUTH	1.00	\$23.18	23.18
643-182-03-00	1309 HILLS DR SOUTH	1.00	\$23.18	23.18
643-182-04-00	1305 HILLS DR SOUTH	1.00	\$23.18	23.18
643-182-05-00	1353 HARBOUR TOWN PL	1.00	\$23.18	23.18
643-182-06-00	1349 HARBOUR TOWN PL	1.00	\$23.18	23.18
643-182-07-00	1343 HARBOUR TOWN PL	1.00	\$23.18	23.18
643-182-08-00	2246 SUN VALLEY RD	1.00	\$23.18	23.18
643-182-09-00	2254 SUN VALLEY RD	1.00	\$23.18	23.18
643-182-10-00	2260 SUN VALLEY RD	1.00	\$23.18	23.18
643-182-11-00	2264 SUN VALLEY RD	1.00	\$23.18	23.18
643-182-12-00	2268 SUN VALLEY RD	1.00	\$23.18	23.18

APN	SITUS ADDRESS	EDU	APPLIED RATE	CHARGE
643-182-13-00	2274 SUN VALLEY RD	1.00	\$23.18	23.18
643-182-14-00	2276 SUN VALLEY RD	1.00	\$23.18	23.18
643-182-15-00	2280 SUN VALLEY RD	1.00	\$23.18	23.18
643-182-16-00	2284 SUN VALLEY RD	1.00	\$23.18	23.18
643-182-17-00	2288 SUN VALLEY RD	1.00	\$23.18	23.18
643-182-18-00	2285 ANNADALE WAY	1.00	\$23.18	23.18
643-182-19-00	2281 ANNADALE WAY	1.00	\$23.18	23.18
643-182-20-00	2277 ANNADALE WAY	1.00	\$23.18	23.18
643-182-21-00	2273 ANNADALE WAY	1.00	\$23.18	23.18
643-182-22-00	2269 ANNADALE WAY	1.00	\$23.18	23.18
643-182-23-00	2265 ANNADALE WAY	1.00	\$23.18	23.18
643-182-24-00	2261 ANNADALE WAY	1.00	\$23.18	23.18
643-182-25-00	1355 HILLS DR SOUTH	1.00	\$23.18	23.18
643-182-26-00	1351 HILLS DR SOUTH	1.00	\$23.18	23.18
643-182-27-00	1347 HILLS DR SOUTH	1.00	\$23.18	23.18
643-182-28-00	1343 HILLS DR SOUTH	1.00	\$23.18	23.18
643-182-29-00	1339 HILLS DR SOUTH	1.00	\$23.18	23.18
643-182-30-00	1327 HILLS DR SOUTH	1.00	\$23.18	23.18
643-190-10-00	2289 GREEN RIVER DR	1.00	\$23.18	23.18
643-190-11-00	2293 GREEN RIVER DR	1.00	\$23.18	23.18
643-190-12-00	2297 GREEN RIVER DR	1.00	\$23.18	23.18
643-190-13-00	2301 GREEN RIVER DR	1.00	\$23.18	23.18
643-190-14-00	2305 GREEN RIVER DR	1.00	\$23.18	23.18
643-190-15-00	2309 GREEN RIVER DR	1.00	\$23.18	23.18
643-190-16-00	2313 GREEN RIVER DR	1.00	\$23.18	23.18
643-190-17-00	2317 GREEN RIVER DR	1.00	\$23.18	23.18
643-190-18-00	2321 GREEN RIVER DR	1.00	\$23.18	23.18
643-190-19-00	2325 GREEN RIVER DR	1.00	\$23.18	23.18
643-190-20-00	2329 GREEN RIVER DR	1.00	\$23.18	23.18
643-190-21-00	2333 GREEN RIVER DR	1.00	\$23.18	23.18
643-190-22-00	2337 GREEN RIVER DR	1.00	\$23.18	23.18
643-190-23-00	2341 GREEN RIVER DR	1.00	\$23.18	23.18
643-190-24-00	2345 GREEN RIVER DR	1.00	\$23.18	23.18
643-190-25-00	2349 GREEN RIVER DR	1.00	\$23.18	23.18
643-190-26-00	2353 GREEN RIVER DR	1.00	\$23.18	23.18
643-190-27-00	2357 GREEN RIVER DR	1.00	\$23.18	23.18
643-190-28-00	2361 GREEN RIVER DR	1.00	\$23.18	23.18
643-190-29-00	2365 GREEN RIVER DR	1.00	\$23.18	23.18
643-190-30-00	2369 GREEN RIVER DR	1.00	\$23.18	23.18
643-190-31-00	2373 GREEN RIVER DR	1.00	\$23.18	23.18
643-190-32-00	2372 GREEN RIVER DR	1.00	\$23.18	23.18
643-190-33-00	2368 GREEN RIVER DR	1.00	\$23.18	23.18
643-190-34-00	2364 GREEN RIVER DR	1.00	\$23.18	23.18
643-190-35-00	2358 GREEN RIVER DR	1.00	\$23.18	23.18
643-190-36-00	2352 GREEN RIVER DR	1.00	\$23.18	23.18
643-110-37-00	1223 SILVERADO DR	1.00	\$23.18	23.18
643-233-11-00	1480 ASHFORD CASTLE DR	1.00	\$23.18	23.18
643-233-12-00	1476 ASHFORD CASTLE DR	1.00	\$23.18	23.18
643-233-13-00	1472 ASHFORD CASTLE DR	1.00	\$23.18	23.18
643-233-14-00	1468 ASHFORD CASTLE DR	1.00	\$23.18	23.18
643-233-15-00	1464 ASHFORD CASTLE DR	1.00	\$23.18	23.18
643-233-16-00	1460 ASHFORD CASTLE DR	1.00	\$23.18	23.18
643-233-17-00	1456 ASHFORD CASTLE DR	1.00	\$23.18	23.18
643-233-18-00	1452 ASHFORD CASTLE DR	1.00	\$23.18	23.18
643-233-19-00	1448 ASHFORD CASTLE DR	1.00	\$23.18	23.18
643-233-20-00	1444 ASHFORD CASTLE DR	1.00	\$23.18	23.18
643-233-21-00	1440 ASHFORD CASTLE DR	1.00	\$23.18	23.18
643-233-22-00	1436 ASHFORD CASTLE DR	1.00	\$23.18	23.18
643-233-23-00	1432 ASHFORD CASTLE DR	1.00	\$23.18	23.18
643-233-24-00	1428 ASHFORD CASTLE DR	1.00	\$23.18	23.18

APN	SITUS ADDRESS	EDU	APPLIED RATE	CHARGE
643-233-25-00	1424 ASHFORD CASTLE DR	1.00	\$23.18	23.18
643-233-26-00	2350 GRAND FORKS RD	1.00	\$23.18	23.18
643-131-23-00	2200 WATERWOOD CT	1.00	\$23.18	23.18
643-131-24-00	1247 TURTLE CAY WAY	1.00	\$23.18	23.18
643-100-05-02	1142 PACIFIC GROVE LOOP	0.80	\$23.18	18.54
643-100-05-03	1144 PACIFIC GROVE LOOP	0.80	\$23.18	18.54
643-100-05-04	1146 PACIFIC GROVE LOOP	0.80	\$23.18	18.54
643-100-05-05	1148 PACIFIC GROVE LOOP	0.80	\$23.18	18.54
643-100-08-01	1121 PACIFIC GROVE LOOP	0.80	\$23.18	18.54
643-100-08-02	1123 PACIFIC GROVE LOOP	0.80	\$23.18	18.54
643-100-08-03	1125 PACIFIC GROVE LOOP	0.80	\$23.18	18.54
643-100-08-04	1127 PACIFIC GROVE LOOP	0.80	\$23.18	18.54
643-100-08-05	1129 PACIFIC GROVE LOOP	0.80	\$23.18	18.54
643-100-08-06	1131 PACIFIC GROVE LOOP	0.80	\$23.18	18.54
643-100-08-07	1133 PACIFIC GROVE LOOP	0.80	\$23.18	18.54
643-100-08-08	1135 PACIFIC GROVE LOOP	0.80	\$23.18	18.54
643-100-08-09	1137 PACIFIC GROVE LOOP	0.80	\$23.18	18.54
643-100-08-10	1139 PACIFIC GROVE LOOP	0.80	\$23.18	18.54
643-100-20-01	1169 PACIFIC GROVE LOOP	0.80	\$23.18	18.54
643-100-20-02	1171 PACIFIC GROVE LOOP	0.80	\$23.18	18.54
643-100-20-03	1173 PACIFIC GROVE LOOP	0.80	\$23.18	18.54
643-100-20-04	1175 PACIFIC GROVE LOOP	0.80	\$23.18	18.54
643-100-20-05	1174 PACIFIC GROVE LOOP	0.80	\$23.18	18.54
643-100-20-06	1177 PACIFIC GROVE LOOP	0.80	\$23.18	18.54
643-100-20-07	1176 PACIFIC GROVE LOOP	0.80	\$23.18	18.54
643-100-20-08	1178 PACIFIC GROVE LOOP	0.80	\$23.18	18.54
643-100-20-09	1179 PACIFIC GROVE LOOP	0.80	\$23.18	18.54
643-100-20-10	1180 PACIFIC GROVE LOOP	0.80	\$23.18	18.54
643-100-20-11	1181 PACIFIC GROVE LOOP	0.80	\$23.18	18.54
643-100-20-12	1182 PACIFIC GROVE LOOP	0.80	\$23.18	18.54
643-100-20-13	1183 PACIFIC GROVE LOOP	0.80	\$23.18	18.54
643-100-20-14	1184 PACIFIC GROVE LOOP	0.80	\$23.18	18.54
643-100-21-16	1163 PACIFIC GROVE LOOP	0.80	\$23.18	18.54
643-100-21-17	1165 PACIFIC GROVE LOOP	0.80	\$23.18	18.54
643-100-21-18	1167 PACIFIC GROVE LOOP	0.80	\$23.18	18.54
643-100-22-01	2250 TALL PINES DR	0.80	\$23.18	18.54
643-100-22-02	2252 TALL PINES DR	0.80	\$23.18	18.54
643-100-22-03	2254 TALL PINES DR	0.80	\$23.18	18.54
643-100-22-04	2256 TALL PINES DR	0.80	\$23.18	18.54
643-100-22-05	2258 TALL PINES DR	0.80	\$23.18	18.54
643-100-22-06	2257 TALL PINES DR	0.80	\$23.18	18.54
643-100-22-07	2255 TALL PINES DR	0.80	\$23.18	18.54
643-100-22-08	2253 TALL PINES DR	0.80	\$23.18	18.54
643-100-22-09	2251 TALL PINES DR	0.80	\$23.18	18.54
643-100-23-01	1101 PACIFIC GROVE LOOP	1.00	\$23.18	23.18
643-100-23-02	1103 PACIFIC GROVE LOOP	1.00	\$23.18	23.18
643-110-25-00	1220 PINEHURST RD	1.00	\$23.18	23.18
643-110-26-00	1218 PINEHURST RD	1.00	\$23.18	23.18
643-110-27-00	1216 PINEHURST RD	1.00	\$23.18	23.18
643-110-28-00	1214 PINEHURST RD	1.00	\$23.18	23.18
595-321-30-23	961#D INDIAN PALMS CT	0.80	\$23.18	18.54
595-321-36-06	2541 LA COSTA AVE	1.00	\$23.18	23.18
595-321-36-08	2537 LA COSTA AVE	1.00	\$23.18	23.18
595-321-36-05	2543 LA COSTA AVE	1.00	\$23.18	23.18
595-321-28-70	2344#B GREENBRIAR DR	0.80	\$23.18	18.54
595-321-28-67	2345#E GREENBRIAR DR	0.80	\$23.18	18.54
595-321-38-09	2514 LA COSTA AVE	1.00	\$23.18	23.18
595-321-28-74	2344#F GREENBRIAR DR	0.80	\$23.18	18.54
595-321-36-04	2545 LA COSTA AVE	1.00	\$23.18	23.18
595-321-29-01	2350#A GREENBRIAR DR	0.80	\$23.18	18.54

APN	SITUS ADDRESS	EDU	APPLIED RATE	CHARGE
595-321-39-01	2507 LA COSTA AVE	1.00	\$23.18	23.18
595-321-39-02	2505 LA COSTA AVE	1.00	\$23.18	23.18
595-321-39-03	2503 LA COSTA AVE	1.00	\$23.18	23.18
595-321-39-04	2501 LA COSTA AVE	1.00	\$23.18	23.18
595-321-29-02	2350#B GREENBRIAR DR	0.80	\$23.18	18.54
595-321-39-06	2497 LA COSTA AVE	1.00	\$23.18	23.18
595-321-39-07	2506 LA COSTA AVE	1.00	\$23.18	23.18
595-321-39-08	2504 LA COSTA AVE	1.00	\$23.18	23.18
595-321-29-03	2350#C GREENBRIAR DR	0.80	\$23.18	18.54
595-321-29-04	2350#D GREENBRIAR DR	0.80	\$23.18	18.54
595-321-39-11	2498 LA COSTA AVE	1.00	\$23.18	23.18
595-321-39-12	2496 LA COSTA AVE	1.00	\$23.18	23.18
595-321-29-05	988#D PALM VALLEY CIR	0.80	\$23.18	18.54
595-321-29-06	988#C PALM VALLEY CIR	0.80	\$23.18	18.54
595-321-48-09	1082 TORREY PINES RD	1.00	\$23.18	23.18
595-321-29-07	988#B PALM VALLEY CIR	0.80	\$23.18	18.54
595-321-29-08	988#A PALM VALLEY CIR	0.80	\$23.18	18.54
595-321-29-09	984#A PALM VALLEY CIR	0.80	\$23.18	18.54
595-321-48-13	1074 TORREY PINES RD	1.00	\$23.18	23.18
595-321-29-13	984#E PALM VALLEY CIR	0.80	\$23.18	18.54
595-321-48-15	2535 WHISPERING PALMS LOOP	1.00	\$23.18	23.18
595-321-48-16	2533 WHISPERING PALMS LOOP	1.00	\$23.18	23.18
595-321-29-14	984#F PALM VALLEY CIR	0.80	\$23.18	18.54
595-321-29-15	980#A PALM VALLEY CIR	0.80	\$23.18	18.54
595-321-48-07	1086 TORREY PINES RD	1.00	\$23.18	23.18
595-321-48-10	1080 TORREY PINES RD	1.00	\$23.18	23.18
595-321-48-12	1076 TORREY PINES RD	1.00	\$23.18	23.18
595-321-29-16	980#B PALM VALLEY CIR	0.80	\$23.18	18.54
595-321-29-17	980#C PALM VALLEY CIR	0.80	\$23.18	18.54
595-321-29-20	979#F PALM VALLEY CIR	0.80	\$23.18	18.54
595-321-39-05	2499 LA COSTA AVE	1.00	\$23.18	23.18
595-321-50-24	2503 WHISPERING PALMS LOOP	1.00	\$23.18	23.18
595-321-50-25	2505 WHISPERING PALMS LOOP	1.00	\$23.18	23.18
595-321-50-26	2507 WHISPERING PALMS LOOP	1.00	\$23.18	23.18
595-321-51-01	2482 LA COSTA AVE	1.00	\$23.18	23.18
595-321-51-02	2484 LA COSTA AVE	1.00	\$23.18	23.18
595-321-51-03	2486 LA COSTA AVE	1.00	\$23.18	23.18
595-321-51-05	2490 LA COSTA AVE	1.00	\$23.18	23.18
595-321-51-06	2492 LA COSTA AVE	1.00	\$23.18	23.18
595-321-51-07	2485 LA COSTA AVE	1.00	\$23.18	23.18
595-321-51-08	2487 LA COSTA AVE	1.00	\$23.18	23.18
595-321-51-09	2489 LA COSTA AVE	1.00	\$23.18	23.18
595-321-51-10	2491 LA COSTA AVE	1.00	\$23.18	23.18
595-321-51-11	2493 LA COSTA AVE	1.00	\$23.18	23.18
595-321-51-12	2495 LA COSTA AVE	1.00	\$23.18	23.18
595-321-51-13	2495-/2 LA COSTA AVE 1/2	1.00	\$23.18	23.18
595-321-52-02	2472 LA COSTA AVE	1.00	\$23.18	23.18
595-321-52-03	2474 LA COSTA AVE	1.00	\$23.18	23.18
595-321-52-04	2476 LA COSTA AVE	1.00	\$23.18	23.18
595-321-52-05	2478 LA COSTA AVE	1.00	\$23.18	23.18
595-321-52-06	2480 LA COSTA AVE	1.00	\$23.18	23.18
595-321-52-09	2475 LA COSTA AVE	1.00	\$23.18	23.18
595-321-38-10	2512 LA COSTA AVE	1.00	\$23.18	23.18
595-321-52-11	2479 LA COSTA AVE	1.00	\$23.18	23.18
595-321-52-12	2481 LA COSTA AVE	1.00	\$23.18	23.18
595-321-52-01	2470 LA COSTA AVE	1.00	\$23.18	23.18
595-321-51-04	2488 LA COSTA AVE	1.00	\$23.18	23.18
595-321-54-03	2444 LA COSTA AVE	1.00	\$23.18	23.18
595-321-54-04	2446 LA COSTA AVE	1.00	\$23.18	23.18
595-321-54-05	2448 LA COSTA AVE	1.00	\$23.18	23.18



APN	SITUS ADDRESS	EDU	APPLIED RATE	CHARGE
595-321-54-06	2450 LA COSTA AVE	1.00	\$23.18	23.18
595-321-54-07	2439 LA COSTA AVE	1.00	\$23.18	23.18
595-321-54-08	2441 LA COSTA AVE	1.00	\$23.18	23.18
595-321-54-09	2443 LA COSTA AVE	1.00	\$23.18	23.18
595-321-54-10	2445 LA COSTA AVE	1.00	\$23.18	23.18
595-321-54-11	2447 LA COSTA AVE	1.00	\$23.18	23.18
595-321-57-01	2412 LA COSTA AVE	1.00	\$23.18	23.18
595-321-57-02	2414 LA COSTA AVE	1.00	\$23.18	23.18
595-321-57-03	2416 LA COSTA AVE	1.00	\$23.18	23.18
595-321-57-04	2418 LA COSTA AVE	1.00	\$23.18	23.18
595-321-57-05	2420 LA COSTA AVE	1.00	\$23.18	23.18
595-321-57-06	2422 LA COSTA AVE	1.00	\$23.18	23.18
595-321-57-07	2424 LA COSTA AVE	1.00	\$23.18	23.18
595-321-57-08	2426 LA COSTA AVE	1.00	\$23.18	23.18
595-321-57-09	2428 LA COSTA AVE	1.00	\$23.18	23.18
595-321-57-10	2409 LA COSTA AVE	1.00	\$23.18	23.18
595-321-57-11	2411 LA COSTA AVE	1.00	\$23.18	23.18
595-321-57-12	2413 LA COSTA AVE	1.00	\$23.18	23.18
595-321-57-13	2415 LA COSTA AVE	1.00	\$23.18	23.18
595-321-57-14	2417 LA COSTA AVE	1.00	\$23.18	23.18
595-321-57-15	2419 LA COSTA AVE	1.00	\$23.18	23.18
595-321-57-16	2421 LA COSTA AVE	1.00	\$23.18	23.18
595-321-57-17	2423 LA COSTA AVE	1.00	\$23.18	23.18
595-321-57-18	2425 LA COSTA AVE	1.00	\$23.18	23.18
595-321-60-01	2430 LA COSTA AVE	1.00	\$23.18	23.18
595-321-63-02	1040#B BAYWOOD CIR	0.80	\$23.18	18.54
595-321-63-03	1040#C BAYWOOD CIR	0.80	\$23.18	18.54
595-321-63-04	1040#D BAYWOOD CIR	0.80	\$23.18	18.54
595-321-63-05	1030#D BAYWOOD CIR	0.80	\$23.18	18.54
595-321-63-06	1030#C BAYWOOD CIR	0.80	\$23.18	18.54
595-321-63-07	1030#B BAYWOOD CIR	0.80	\$23.18	18.54
595-321-63-08	1030#A BAYWOOD CIR	0.80	\$23.18	18.54
595-321-63-13	1020#F BAYWOOD CIR	0.80	\$23.18	18.54
595-321-63-14	1020#E BAYWOOD CIR	0.80	\$23.18	18.54
595-321-63-15	1020#D BAYWOOD CIR	0.80	\$23.18	18.54
595-321-63-16	1020#C BAYWOOD CIR	0.80	\$23.18	18.54
595-321-63-17	1020#B BAYWOOD CIR	0.80	\$23.18	18.54
595-321-63-18	1020#A BAYWOOD CIR	0.80	\$23.18	18.54
595-321-64-09	1025#D BAYWOOD CIR	0.80	\$23.18	18.54
595-321-64-10	1025#C BAYWOOD CIR	0.80	\$23.18	18.54
595-321-64-11	1025#B BAYWOOD CIR	0.80	\$23.18	18.54
595-321-64-12	1025#A BAYWOOD CIR	0.80	\$23.18	18.54
595-321-65-01	2390#A GREENBRIAR DR	0.80	\$23.18	18.54
595-321-65-02	2390#B GREENBRIAR DR	0.80	\$23.18	18.54
595-321-65-03	2390#C GREENBRIAR DR	0.80	\$23.18	18.54
595-321-65-04	2390#D GREENBRIAR DR	0.80	\$23.18	18.54
595-321-65-05	2390#E GREENBRIAR DR	0.80	\$23.18	18.54
595-321-65-06	950#A RIVER OAKS CT	0.80	\$23.18	18.54
595-321-65-07	950#B RIVER OAKS CT	0.80	\$23.18	18.54
595-321-65-08	950#C RIVEROAKS CT	0.80	\$23.18	18.54
595-321-65-09	950#D RIVEROAKS CT	0.80	\$23.18	18.54
595-321-65-10	950#E RIVER OAKS CT	0.80	\$23.18	18.54
595-321-65-11	950#F RIVER OAKS CT	0.80	\$23.18	18.54
595-322-03-00	2240 OTAY LAKES RD	60.50	\$23.18	1,402.38
595-322-12-00	2290 OTAY LAKES RD	28.50	\$23.18	660.62
595-322-16-00	2220 OTAY LAKES RD	43.50	\$23.18	1,008.32
595-322-22-00	2226 OTAY LAKES RD	46.00	\$23.18	1,066.28
595-330-01-00	1051 WATERVILLE LAKE RD	1.00	\$23.18	23.18
595-330-02-00	1053 WATERVILLE RD	1.00	\$23.18	23.18
595-330-03-00	1055 WATERVILLE LAKE RD	1.00	\$23.18	23.18

APN	SITUS ADDRESS	EDU	APPLIED RATE	CHARGE
595-330-04-00	1057 WATERVILLE LAKE RD	1.00	\$23.18	23.18
595-330-05-00	1059 WATERVILLE LAKE RD	1.00	\$23.18	23.18
595-330-06-00	1061 WATERVILLE LAKE RD	1.00	\$23.18	23.18
595-330-07-00	1063 WATERVILLE LAKE RD	1.00	\$23.18	23.18
595-330-08-00	1065 WATERVILLE LAKE RD	1.00	\$23.18	23.18
595-330-09-00	1067 WATERVILLE LAKE RD	1.00	\$23.18	23.18
595-330-10-00	1069 WATERVILLE LAKE RD	1.00	\$23.18	23.18
595-330-11-00	1071 WATERVILLE LAKE RD	1.00	\$23.18	23.18
595-330-12-00	1073 WATERVILLE LAKE RD	1.00	\$23.18	23.18
595-330-13-00	1075 WATERVILLE LAKE RD	1.00	\$23.18	23.18
595-330-14-00	1077 WATERVILLE LAKE RD	1.00	\$23.18	23.18
595-330-15-00	1079 WATERVILLE LAKE RD	1.00	\$23.18	23.18
595-330-16-00	2301 SEA ISLAND PL	1.00	\$23.18	23.18
595-330-17-00	2305 SEA ISLAND PL	1.00	\$23.18	23.18
595-330-18-00	2309 SEA ISLAND PL	1.00	\$23.18	23.18
595-330-19-00	2313 SEA ISLAND PL	1.00	\$23.18	23.18
595-330-42-00	2291 COBB MEADOW PL	1.00	\$23.18	23.18
595-330-43-00	2286 COBB MEADOW PL	1.00	\$23.18	23.18
595-330-44-00	2290 COBB MEADOW PL	1.00	\$23.18	23.18
595-330-45-00	2294 COBB MEADOW PL	1.00	\$23.18	23.18
595-330-46-00	2298 COBB MEADOW PL	1.00	\$23.18	23.18
595-330-47-00	1050 WATERVILLE LAKE RD	1.00	\$23.18	23.18
595-331-01-00	1081 WATERVILLE LAKE RD	1.00	\$23.18	23.18
595-331-02-00	1083 WATERVILLE LAKE RD	1.00	\$23.18	23.18
595-331-03-00	1085 WATERVILLE LAKE RD	1.00	\$23.18	23.18
595-331-04-00	1087 WATERVILLE LAKE RD	1.00	\$23.18	23.18
595-331-05-00	1089 WATERVILLE LAKE RD	1.00	\$23.18	23.18
595-331-06-00	1091 WATERVILLE LAKE RD	1.00	\$23.18	23.18
595-331-07-00	1093 WATERVILLE LAKE RD	1.00	\$23.18	23.18
595-331-08-00	1095 WATERVILLE LAKE RD	1.00	\$23.18	23.18
595-331-09-00	1097 WATERVILLE LAKE RD	1.00	\$23.18	23.18
595-331-10-00	1110 CRYSTAL DOWNS DR	1.00	\$23.18	23.18
595-331-11-00	1100 CRYSTAL DOWNS DR	1.00	\$23.18	23.18
595-331-12-00	1101 CRYSTAL DOWNS DR	1.00	\$23.18	23.18
595-331-13-00	1105 CRYSTAL DOWNS DR	1.00	\$23.18	23.18
595-331-14-00	1109 CRYSTAL DOWNS DR	1.00	\$23.18	23.18
595-331-15-00	1113 CRYSTAL DOWNS DR	1.00	\$23.18	23.18
595-331-16-00	1117 CRYSTAL DOWNS DR	1.00	\$23.18	23.18
595-331-17-00	1121 CRYSTAL DOWNS DR	1.00	\$23.18	23.18
595-331-18-00	1125 CRYSTAL DOWNS DR	1.00	\$23.18	23.18
595-331-19-00	1129 CRYSTAL DOWNS DR	1.00	\$23.18	23.18
595-331-20-00	1133 CRYSTAL DOWNS DR	1.00	\$23.18	23.18
595-331-21-00	1137 CRYSTAL DOWNS DR	1.00	\$23.18	23.18
595-331-22-00	1141 CRYSTAL DOWNS DR	1.00	\$23.18	23.18
595-331-45-00	1092 WATERVILLE LAKE RD	1.00	\$23.18	23.18
595-331-46-00	1094 WATERVILLE LAKE RD	1.00	\$23.18	23.18
595-331-47-00	1096 WATERVILLE LAKE RD	1.00	\$23.18	23.18
595-331-48-00	1098 WATERVILLE LAKE RD	1.00	\$23.18	23.18
595-331-49-00	1128 CRYSTAL DOWNS DR	1.00	\$23.18	23.18
595-331-50-00	1132 CRYSTAL DOWNS DR	1.00	\$23.18	23.18
595-331-51-00	1136 CRYSTAL DOWNS DR	1.00	\$23.18	23.18
595-331-52-00	1140 CRYSTAL DOWNS DR	1.00	\$23.18	23.18
595-331-53-00	2361 AMELIA ISLAND DR	1.00	\$23.18	23.18
595-331-54-00	2357 AMELIA ISLAND DR	1.00	\$23.18	23.18
595-331-55-00	2353 AMELIA ISLAND DR	1.00	\$23.18	23.18
595-331-56-00	2333 AMELIA ISLAND DR	1.00	\$23.18	23.18
595-331-57-00	2329 AMELIA ISLAND DR	1.00	\$23.18	23.18
595-331-58-00	2325 AMELIA ISLAND DR	1.00	\$23.18	23.18
595-340-01-00	1079 AUGUSTA PL	1.20	\$23.18	27.80
595-340-02-00	1083 AUGUSTA PL	1.20	\$23.18	27.80



APN	SITUS ADDRESS	EDU	APPLIED RATE	CHARGE
595-340-03-00	1087 AUGUSTA PL	1.20	\$23.18	27.80
595-340-04-00	1091 AUGUSTA PL	1.20	\$23.18	27.80
595-340-05-00	1095 AUGUSTA PL	1.20	\$23.18	27.80
595-340-06-00	1099 AUGUSTA PL	1.20	\$23.18	27.80
595-340-07-00	1101 AUGUSTA PL	1.20	\$23.18	27.80
595-340-08-00	1105 AUGUSTA PL	1.20	\$23.18	27.80
595-340-09-00	1109 AUGUSTA PL	1.20	\$23.18	27.80
595-340-10-00	1112 AUGUSTA PL	1.20	\$23.18	27.80
595-340-11-00	1108 AUGUSTA PL	1.20	\$23.18	27.80
595-340-12-00	1104 AUGUSTA PL	1.20	\$23.18	27.80
595-340-13-00	1100 AUGUSTA PL	1.20	\$23.18	27.80
595-340-14-00	1094 AUGUSTA PL	1.20	\$23.18	27.80
595-340-15-00	1090 AUGUSTA PL	1.20	\$23.18	27.80
595-350-01-00	2366 FOREST OAKS DR	1.00	\$23.18	23.18
595-350-02-00	2370 FOREST OAKS DR	1.00	\$23.18	23.18
595-350-03-00	2374 FOREST OAKS DR	1.00	\$23.18	23.18
595-350-04-00	2378 FOREST OAKS DR	1.00	\$23.18	23.18
595-350-05-00	2382 FOREST OAKS DR	1.00	\$23.18	23.18
595-350-06-00	2386 FOREST OAKS DR	1.00	\$23.18	23.18
595-350-07-00	2390 FOREST OAKS DR	1.00	\$23.18	23.18
595-350-08-00	2399 FOREST OAKS DR	1.00	\$23.18	23.18
595-350-09-00	2395 FOREST OAKS DR	1.00	\$23.18	23.18
595-350-10-00	2391 FOREST OAKS DR	1.00	\$23.18	23.18
595-350-11-00	2387 FOREST OAKS DR	1.00	\$23.18	23.18
595-350-12-00	2383 FOREST OAKS DR	1.00	\$23.18	23.18
595-350-13-00	2379 FOREST OAKS DR	1.00	\$23.18	23.18
595-350-14-00	2375 FOREST OAKS DR	1.00	\$23.18	23.18
595-350-15-00	2371 FOREST OAKS DR	1.00	\$23.18	23.18
595-350-16-00	2367 FOREST OAKS DR	1.00	\$23.18	23.18
595-350-17-00	2363 FOREST OAKS DR	1.00	\$23.18	23.18
595-350-18-00	2359 FOREST OAKS DR	1.00	\$23.18	23.18
595-350-19-00	2355 FOREST OAKS DR	1.00	\$23.18	23.18
595-350-20-00	2351 FOREST OAKS DR	1.00	\$23.18	23.18
595-350-21-00	2347 FOREST OAKS DR	1.00	\$23.18	23.18
595-350-22-00	2374 FAIRWAY OAKS DR	1.00	\$23.18	23.18
595-350-23-00	2376 FAIRWAY OAKS DR	1.00	\$23.18	23.18
595-350-24-00	2378 FAIRWAY OAKS DR	1.00	\$23.18	23.18
595-350-25-00	2380 FAIRWAY OAKS DR	1.00	\$23.18	23.18
595-350-48-00	2373 FAIRWAY OAKS DR	1.00	\$23.18	23.18
595-350-49-00	2371 FAIRWAY OAKS DR	1.00	\$23.18	23.18
595-350-50-00	2369 FAIRWAY OAKS DR	1.00	\$23.18	23.18
595-350-51-00	2367 FAIRWAY OAKS DR	1.00	\$23.18	23.18
595-350-52-00	2365 FAIRWAY OAKS DR	1.00	\$23.18	23.18
595-350-53-00	2363 FAIRWAY OAKS DR	1.00	\$23.18	23.18
595-350-54-00	2361 FAIRWAY OAKS DR	1.00	\$23.18	23.18
595-350-55-00	2342 FOREST OAKS DR	1.00	\$23.18	23.18
595-350-56-00	2346 FOREST OAKS DR	1.00	\$23.18	23.18
595-350-57-00	2350 FOREST OAKS DR	1.00	\$23.18	23.18
595-350-58-00	2354 FOREST OAKS DR	1.00	\$23.18	23.18
595-350-59-00	2358 FOREST OAKS DR	1.00	\$23.18	23.18
595-350-60-00	2362 FOREST OAKS DR	1.00	\$23.18	23.18
595-360-01-00	2351 EASTRIDGE LOOP	1.00	\$23.18	23.18
595-360-02-00	2349 EASTRIDGE LOOP	1.00	\$23.18	23.18
595-360-03-00	2347 EASTRIDGE LOOP	1.00	\$23.18	23.18
595-360-04-00	2345 EASTRIDGE LOOP	1.00	\$23.18	23.18
595-360-05-00	2343 EASTRIDGE LOOP	1.00	\$23.18	23.18
595-360-06-00	2341 EASTRIDGE LOOP	1.00	\$23.18	23.18
595-360-07-00	2417 EASTRIDGE LOOP	1.00	\$23.18	23.18
595-360-08-00	2415 EASTRIDGE LOOP	1.00	\$23.18	23.18
595-360-09-00	2413 EASTRIDGE LOOP	1.00	\$23.18	23.18

APN	SITUS ADDRESS	EDU	APPLIED RATE	CHARGE
595-360-10-00	2411 EASTRIDGE LOOP	1.00	\$23.18	23.18
595-360-11-00	2409 EASTRIDGE LOOP	1.00	\$23.18	23.18
595-360-12-00	2407 EASTRIDGE LOOP	1.00	\$23.18	23.18
595-360-13-00	2405 EASTRIDGE LOOP	1.00	\$23.18	23.18
595-360-14-00	2403 EASTRIDGE LOOP	1.00	\$23.18	23.18
595-360-15-00	2401 EASTRIDGE LOOP	1.00	\$23.18	23.18
595-360-16-00	2399 EASTRIDGE LOOP	1.00	\$23.18	23.18
595-360-39-00	2353 EASTRIDGE LOOP	1.00	\$23.18	23.18
595-360-40-00	2362 EASTRIDGE LOOP	1.00	\$23.18	23.18
595-360-41-00	2360 EASTRIDGE LOOP	1.00	\$23.18	23.18
595-360-42-00	2358 EASTRIDGE LOOP	1.00	\$23.18	23.18
595-360-43-00	2356 EASTRIDGE LOOP	1.00	\$23.18	23.18
595-360-44-00	2354 EASTRIDGE LOOP	1.00	\$23.18	23.18
595-360-45-00	2352 EASTRIDGE LOOP	1.00	\$23.18	23.18
595-360-46-00	2350 EASTRIDGE LOOP	1.00	\$23.18	23.18
595-360-47-00	2348 EASTRIDGE LOOP	1.00	\$23.18	23.18
595-360-48-00	2346 EASTRIDGE LOOP	1.00	\$23.18	23.18
595-360-49-00	2344 EASTRIDGE LOOP	1.00	\$23.18	23.18
595-360-50-00	2342 EASTRIDGE LOOP	1.00	\$23.18	23.18
595-360-51-00	2340 EASTRIDGE LOOP	1.00	\$23.18	23.18
595-360-52-00	2338 EASTRIDGE LOOP	1.00	\$23.18	23.18
595-360-53-00	2336 EASTRIDGE LOOP	1.00	\$23.18	23.18
595-360-54-00	2416 EASTRIDGE LOOP	1.00	\$23.18	23.18
595-360-55-00	2414 EASTRIDGE LOOP	1.00	\$23.18	23.18
595-360-56-00	2412 EASTRIDGE LOOP	1.00	\$23.18	23.18
595-360-57-00	2410 EASTRIDGE LOOP	1.00	\$23.18	23.18
595-360-58-00	2408 EASTRIDGE LOOP	1.00	\$23.18	23.18
595-360-59-00	2406 EASTRIDGE LOOP	1.00	\$23.18	23.18
595-360-60-00	2404 EASTRIDGE LOOP	1.00	\$23.18	23.18
595-360-61-00	2402 EASTRIDGE LOOP	1.00	\$23.18	23.18
595-360-62-00	2400 EASTRIDGE LOOP	1.00	\$23.18	23.18
595-360-63-00	2398 EASTRIDGE LOOP	1.00	\$23.18	23.18
595-360-64-00	2396 EASTRIDGE LOOP	1.00	\$23.18	23.18
595-360-65-00	2394 EASTRIDGE LOOP	1.00	\$23.18	23.18
595-360-66-00	2392 EASTRIDGE LOOP	1.00	\$23.18	23.18
595-361-18-00	2305 EASTRIDGE LOOP	1.00	\$23.18	23.18
595-361-19-00	2303 EASTRIDGE LOOP	1.00	\$23.18	23.18
595-361-20-00	2301 EASTRIDGE LOOP	1.00	\$23.18	23.18
595-361-21-00	2461 EASTRIDGE LOOP	1.00	\$23.18	23.18
595-361-22-00	2459 EASTRIDGE LOOP	1.00	\$23.18	23.18
595-361-23-00	2457 EASTRIDGE LOOP	1.00	\$23.18	23.18
595-361-24-00	2455 EASTRIDGE LOOP	1.00	\$23.18	23.18
595-361-25-00	2453 EASTRIDGE LOOP	1.00	\$23.18	23.18
595-361-26-00	2451 EASTRIDGE LOOP	1.00	\$23.18	23.18
595-361-27-00	2449 EASTRIDGE LOOP	1.00	\$23.18	23.18
595-361-28-00	2447 EASTRIDGE LOOP	1.00	\$23.18	23.18
595-361-29-00	2445 EASTRIDGE LOOP	1.00	\$23.18	23.18
595-361-30-00	2443 EASTRIDGE LOOP	1.00	\$23.18	23.18
595-361-31-00	2441 EASTRIDGE LOOP	1.00	\$23.18	23.18
595-361-32-00	2439 EASTRIDGE LOOP	1.00	\$23.18	23.18
595-361-33-00	2437 EASTRIDGE LOOP	1.00	\$23.18	23.18
595-361-34-00	2435 EASTRIDGE LOOP	1.00	\$23.18	23.18
595-361-35-00	2433 EASTRIDGE LOOP	1.00	\$23.18	23.18
595-361-36-00	2431 EASTRIDGE LOOP	1.00	\$23.18	23.18
595-361-37-00	2429 EASTRIDGE LOOP	1.00	\$23.18	23.18
595-361-38-00	2427 EASTRIDGE LOOP	1.00	\$23.18	23.18
595-361-39-00	2425 EASTRIDGE LOOP	1.00	\$23.18	23.18
595-361-40-00	2423 EASTRIDGE LOOP	1.00	\$23.18	23.18
595-361-41-00	2421 EASTRIDGE LOOP	1.00	\$23.18	23.18
595-361-42-00	2419 EASTRIDGE LOOP	1.00	\$23.18	23.18

APN	SITUS ADDRESS	EDU	APPLIED RATE	CHARGE
595-361-43-00	2334 EASTRIDGE LOOP	1.00	\$23.18	23.18
595-361-44-00	2332 EASTRIDGE LOOP	1.00	\$23.18	23.18
595-361-45-00	2330 EASTRIDGE LOOP	1.00	\$23.18	23.18
595-361-46-00	2328 EASTRIDGE LOOP	1.00	\$23.18	23.18
595-361-69-00	2422 EASTRIDGE LOOP	1.00	\$23.18	23.18
595-361-70-00	2420 EASTRIDGE LOOP	1.00	\$23.18	23.18
595-361-71-00	2418 EASTRIDGE LOOP	1.00	\$23.18	23.18
595-370-01-00	1061 PARK MEADOWS RD	1.00	\$23.18	23.18
595-370-02-00	1059 PARK MEADOWS RD	1.00	\$23.18	23.18
595-370-03-00	1057 PARK MEADOWS RD	1.00	\$23.18	23.18
595-370-04-00	1055 PARK MEADOWS RD	1.00	\$23.18	23.18
595-370-05-00	1053 PARK MEADOWS RD	1.00	\$23.18	23.18
595-370-06-00	1051 PARK MEADOWS RD	1.00	\$23.18	23.18
595-370-07-00	1049 PARK MEADOWS RD	1.00	\$23.18	23.18
595-370-08-00	1047 PARK MEADOWS RD	1.00	\$23.18	23.18
595-370-09-00	1045 PARK MEADOWS RD	1.00	\$23.18	23.18
595-370-10-00	1043 PARK MEADOWS RD	1.00	\$23.18	23.18
595-370-11-00	1041 PARK MEADOWS RD	1.00	\$23.18	23.18
595-370-12-00	1039 PARK MEADOWS RD	1.00	\$23.18	23.18
595-370-13-00	1037 PARK MEADOWS RD	1.00	\$23.18	23.18
595-370-14-00	1035 PARK MEADOWS RD	1.00	\$23.18	23.18
595-370-15-00	1033 PARK MEADOWS RD	1.00	\$23.18	23.18
595-370-16-00	1031 PARK MEADOWS RD	1.00	\$23.18	23.18
595-370-18-00	1040 PARK MEADOWS RD	1.00	\$23.18	23.18
595-370-19-00	2499 GOLFCREST LOOP	1.00	\$23.18	23.18
595-370-20-00	2497 GOLFCREST LOOP	1.00	\$23.18	23.18
595-370-21-00	2495 GOLFCREST LOOP	1.00	\$23.18	23.18
595-370-27-00	2483 GOLFCREST LOOP	1.00	\$23.18	23.18
595-370-28-00	2481 GOLFCREST LOOP	1.00	\$23.18	23.18
595-370-29-00	2479 GOLFCREST LOOP	1.00	\$23.18	23.18
595-370-30-00	2477 GOLFCREST LOOP	1.00	\$23.18	23.18
595-370-31-00	2475 GOLFCREST LOOP	1.00	\$23.18	23.18
595-370-67-00	2498 GOLFCREST LOOP	1.00	\$23.18	23.18
595-371-01-00	2471 GOLFCREST LOOP	1.00	\$23.18	23.18
595-371-02-00	2469 GOLFCREST LOOP	1.00	\$23.18	23.18
595-371-03-00	2467 GOLFCREST LOOP	1.00	\$23.18	23.18
595-371-04-00	2465 GOLFCREST LOOP	1.00	\$23.18	23.18
595-371-05-00	2463 GOLFCREST LOOP	1.00	\$23.18	23.18
595-371-06-00	2461 GOLFCREST LOOP	1.00	\$23.18	23.18
595-371-07-00	2459 GOLFCREST LOOP	1.00	\$23.18	23.18
595-371-08-00	2457 GOLFCREST LOOP	1.00	\$23.18	23.18
595-371-09-00	2455 GOLFCREST LOOP	1.00	\$23.18	23.18
595-371-10-00	2453 GOLFCREST LOOP	1.00	\$23.18	23.18
595-371-11-00	1019 OAK HILL DR	1.00	\$23.18	23.18
595-371-12-00	1017 OAK HILL DR	1.00	\$23.18	23.18
595-371-13-00	1015 OAK HILL DR	1.00	\$23.18	23.18
595-371-14-00	1013 OAK HILL DR	1.00	\$23.18	23.18
595-371-15-00	1011 OAK HILL DR	1.00	\$23.18	23.18
595-371-16-00	1009 OAK HILL DR	1.00	\$23.18	23.18
595-371-17-00	1007 OAK HILL DR	1.00	\$23.18	23.18
595-371-18-00	1005 OAK HILL DR	1.00	\$23.18	23.18
595-371-19-00	1003 OAK HILL DR	1.00	\$23.18	23.18
595-371-20-00	1002 OAK HILL DR	1.00	\$23.18	23.18
595-371-21-00	1004 OAK HILL DR	1.00	\$23.18	23.18
595-371-22-00	1006 OAK HILL DR	1.00	\$23.18	23.18
595-371-23-00	1008 OAK HILL DR	1.00	\$23.18	23.18
595-371-24-00	1010 OAK HILL DR	1.00	\$23.18	23.18
595-371-25-00	1012 OAK HILL DR	1.00	\$23.18	23.18
595-371-26-00	1014 OAK HILL DR	1.00	\$23.18	23.18
595-371-27-00	1016 OAK HILL DR	1.00	\$23.18	23.18

APN	SITUS ADDRESS	EDU	APPLIED RATE	CHARGE
595-371-28-00	1018 OAK HILL DR	1.00	\$23.18	23.18
595-321-28-68	2345#F GREENBRIAR DR	0.80	\$23.18	18.54
595-321-28-69	2344#A GREENBRIAR DR	0.80	\$23.18	18.54
595-321-28-71	2344#C GREENBRIAR DR	0.80	\$23.18	18.54
595-321-28-72	2344#D GREENBRIAR DR	0.80	\$23.18	18.54
595-321-28-73	2344#E GREENBRIAR DR	0.80	\$23.18	18.54
595-430-04-07	1043 LAGUNA SECA LOOP	0.80	\$23.18	18.54
595-430-04-08	1045 LAGUNA SECA LOOP	0.80	\$23.18	18.54
595-430-04-09	1047 LAGUNA SECA LOOP	0.80	\$23.18	18.54
595-430-04-10	1049 LAGUNA SECA LOOP	0.80	\$23.18	18.54
595-430-04-11	1051 LAGUNA SECA LOOP	0.80	\$23.18	18.54
595-430-05-01	1053 LAGUNA SECA LOOP	0.80	\$23.18	18.54
595-430-05-02	1055 LAGUNA SECA LOOP	0.80	\$23.18	18.54
595-430-05-03	1057 LAGUNA SECA LOOP	0.80	\$23.18	18.54
595-430-05-04	1059 LAGUNA SECA LOOP	0.80	\$23.18	18.54
595-430-05-05	1061 LAGUNA SECA LOOP	0.80	\$23.18	18.54
595-430-05-06	1063 LAGUNA SECA LOOP	0.80	\$23.18	18.54
595-430-17-01	1020 LAGUNA SECA LOOP	0.80	\$23.18	18.54
595-430-17-02	1021 LAGUNA SECA LOOP	0.80	\$23.18	18.54
595-430-17-03	1022 LAGUNA SECA LOOP	0.80	\$23.18	18.54
595-430-17-04	1023 LAGUNA SECA LOOP	0.80	\$23.18	18.54
595-430-17-05	1024 LAGUNA SECA LOOP	0.80	\$23.18	18.54
595-430-17-06	1025 LAGUNA SECA LOOP	0.80	\$23.18	18.54
595-430-17-07	1026 LAGUNA SECA LOOP	0.80	\$23.18	18.54
595-430-17-08	1027 LAGUNA SECA LOOP	0.80	\$23.18	18.54
595-430-17-09	1028 LAGUNA SECA LOOP	0.80	\$23.18	18.54
595-430-17-10	1029 LAGUNA SECA LOOP	0.80	\$23.18	18.54
595-430-18-01	1075 LAGUNA SECA LOOP	0.80	\$23.18	18.54
595-430-18-02	1077 LAGUNA SECA LOOP	0.80	\$23.18	18.54
595-430-18-03	1046 LAGUNA SECA LOOP	0.80	\$23.18	18.54
595-430-18-04	1060 LAGUNA SECA LOOP	0.80	\$23.18	18.54
595-430-18-05	1062 LAGUNA SECA LOOP	0.80	\$23.18	18.54
595-430-18-06	1064 LAGUNA SECA LOOP	0.80	\$23.18	18.54
595-430-18-07	1065 LAGUNA SECA LOOP	0.80	\$23.18	18.54
595-440-16-00	2258 PEACHTREE CIR	1.00	\$23.18	23.18
595-440-17-00	2256 PEACHTREE CIR	1.00	\$23.18	23.18
595-440-18-00	2254 PEACHTREE CIR	1.00	\$23.18	23.18
595-440-19-00	2252 PEACHTREE CIR	1.00	\$23.18	23.18
595-440-20-00	2250 PEACHTREE CIR	1.00	\$23.18	23.18
595-440-21-00	2248 PEACHTREE CIR	1.00	\$23.18	23.18
595-440-22-00	2246 PEACHTREE CIR	1.00	\$23.18	23.18
595-440-23-00	2244 PEACHTREE CIR	1.00	\$23.18	23.18
595-440-24-00	2242 PEACHTREE CIR	1.00	\$23.18	23.18
595-440-25-00	2240 PEACHTREE CIR	1.00	\$23.18	23.18
595-440-26-00	2238 PEACHTREE CIR	1.00	\$23.18	23.18
595-440-27-00	2236 PEACHTREE CIR	1.00	\$23.18	23.18
595-440-28-00	2234 PEACHTREE CIR	1.00	\$23.18	23.18
595-440-29-00	2232 PEACHTREE CIR	1.00	\$23.18	23.18
595-440-30-00	2230 PEACHTREE CIR	1.00	\$23.18	23.18
595-440-31-00	2228 PEACHTREE CIR	1.00	\$23.18	23.18
595-440-32-00	2226 PEACHTREE CIR	1.00	\$23.18	23.18
595-440-33-00	2224 PEACHTREE CIR	1.00	\$23.18	23.18
595-440-34-00	2222 PEACHTREE CIR	1.00	\$23.18	23.18
595-440-35-00	2220 PEACHTREE CIR	1.00	\$23.18	23.18
595-440-36-00	2218 WILLOW CREEK CIR	1.00	\$23.18	23.18
595-440-37-00	2216 WILLOW CREEK CIR	1.00	\$23.18	23.18
595-440-38-00	2214 WILLOW CREEK CIR	1.00	\$23.18	23.18
595-440-39-00	2212 WILLOW CREEK CIR	1.00	\$23.18	23.18
595-440-40-00	2210 WILLOW CREEK CIR	1.00	\$23.18	23.18
595-440-41-00	2208 WILLOW CREEK CIR	1.00	\$23.18	23.18

APN	SITUS ADDRESS	EDU	APPLIED RATE	CHARGE
595-440-42-00	2206 WILLOW CREEK CIR	1.00	\$23.18	23.18
595-440-43-00	2204 WILLOW CREEK CIR	1.00	\$23.18	23.18
595-440-44-00	2202 WILLOW CREEK CIR	1.00	\$23.18	23.18
595-440-67-00	1098 FOREST LAKE DR	1.00	\$23.18	23.18
595-440-68-00	1096 FOREST LAKE DR	1.00	\$23.18	23.18
595-440-69-00	1094 FOREST LAKE DR	1.00	\$23.18	23.18
595-440-70-00	1092 FOREST LAKE DR	1.00	\$23.18	23.18
595-440-71-00	1090 FOREST LAKE DR	1.00	\$23.18	23.18
595-440-72-00	1088 FOREST LAKE DR	1.00	\$23.18	23.18
595-440-73-00	1086 FOREST LAKE DR	1.00	\$23.18	23.18
595-440-74-00	1084 FOREST LAKE DR	1.00	\$23.18	23.18
595-440-75-00	1082 FOREST LAKE DR	1.00	\$23.18	23.18
595-440-76-00	2251 PEACHTREE CIR	1.00	\$23.18	23.18
595-440-77-00	2249 PEACHTREE CIR	1.00	\$23.18	23.18
595-440-78-00	2247 PEACHTREE CIR	1.00	\$23.18	23.18
595-440-79-00	2245 PEACHTREE CIR	1.00	\$23.18	23.18
595-440-80-00	2243 PEACHTREE CIR	1.00	\$23.18	23.18
595-440-81-00	2241 PEACHTREE CIR	1.00	\$23.18	23.18
595-440-82-00	2239 PEACHTREE CIR	1.00	\$23.18	23.18
595-440-83-00	2229 PEACHTREE CIR	1.00	\$23.18	23.18
595-440-84-00	2227 PEACHTREE CIR	1.00	\$23.18	23.18
595-440-85-00	2225 PEACHTREE CIR	1.00	\$23.18	23.18
595-440-86-00	2223 PEACHTREE CIR	1.00	\$23.18	23.18
595-500-01-01	2348 PALOMIRA CT	1.00	\$23.18	23.18
595-500-01-02	2344 PALOMIRA CT	1.00	\$23.18	23.18
595-500-01-03	2340 PALOMIRA CT	1.00	\$23.18	23.18
595-500-01-04	2336 PALOMIRA CT	1.00	\$23.18	23.18
595-500-01-05	2332 PALOMIRA CT	1.00	\$23.18	23.18
595-500-01-06	2337 PALOMIRA CT	1.00	\$23.18	23.18
595-500-01-07	2339 PALOMIRA CT	1.00	\$23.18	23.18
595-500-01-08	2335 PALOMIRA CT	1.00	\$23.18	23.18
595-500-03-01	2308 PALOMIRA CT	1.00	\$23.18	23.18
595-500-03-02	2304 PALOMIRA CT	1.00	\$23.18	23.18
595-500-03-03	2300 PALOMIRA CT	1.00	\$23.18	23.18
595-500-03-04	2296 PALOMIRA CT	1.00	\$23.18	23.18
595-500-03-05	2292 PALOMIRA CT	1.00	\$23.18	23.18
595-500-03-06	2287 PALOMIRA CT	1.00	\$23.18	23.18
595-500-03-07	2291 PALOMIRA CT	1.00	\$23.18	23.18
595-500-03-08	2295 PALOMIRA CT	1.00	\$23.18	23.18
595-500-03-09	2297 PALOMIRA CT	1.00	\$23.18	23.18
595-500-03-10	2301 PALOMIRA CT	1.00	\$23.18	23.18
595-500-03-11	2305 PALOMIRA CT	1.00	\$23.18	23.18
595-500-03-12	2307 PALOMIRA CT	1.00	\$23.18	23.18
595-500-04-01	2352 PALOMIRA CT	1.00	\$23.18	23.18
595-500-04-02	2353 PALOMIRA CT	1.00	\$23.18	23.18
595-500-04-03	2357 PALOMIRA CT	1.00	\$23.18	23.18
595-500-04-04	2361 PALOMIRA CT	1.00	\$23.18	23.18
595-500-04-05	2365 PALOMIRA CT	1.00	\$23.18	23.18
595-500-04-06	2369 PALOMIRA CT	1.00	\$23.18	23.18
595-500-04-07	2368 PALOMIRA CT	1.00	\$23.18	23.18
595-500-04-08	2364 PALOMIRA CT	1.00	\$23.18	23.18
595-500-04-09	2360 PALOMIRA CT	1.00	\$23.18	23.18
595-510-01-01	1136 LA VIDA CT	0.80	\$23.18	18.54
595-510-01-02	1140 LA VIDA CT	0.80	\$23.18	18.54
595-510-01-03	1144 LA VIDA CT	0.80	\$23.18	18.54
595-510-01-04	1148 LA VIDA CT	0.80	\$23.18	18.54
595-510-01-05	1152 LA VIDA CT	0.80	\$23.18	18.54
595-510-01-06	1160 LA VIDA CT	0.80	\$23.18	18.54
595-510-01-07	1156 LA VIDA CT	0.80	\$23.18	18.54
595-510-01-08	1164 LA VIDA CT	0.80	\$23.18	18.54

APN	SITUS ADDRESS	EDU	APPLIED RATE	CHARGE
595-510-02-14	1173 LA VIDA CT	0.80	\$23.18	18.54
595-510-02-15	1177 LA VIDA CT	0.80	\$23.18	18.54
595-510-02-16	1181 LA VIDA CT	0.80	\$23.18	18.54
595-510-02-17	1185 LA VIDA CT	0.80	\$23.18	18.54
595-510-02-18	1191 LA VIDA CT	0.80	\$23.18	18.54
595-510-03-01	1200 LA VIDA CT	0.80	\$23.18	18.54
595-510-03-02	1202 LA VIDA CT	0.80	\$23.18	18.54
595-510-03-03	1204 LA VIDA CT	0.80	\$23.18	18.54
595-510-03-04	1206 LA VIDA CT	0.80	\$23.18	18.54
595-510-03-05	1210 LA VIDA CT	0.80	\$23.18	18.54
595-510-03-06	1212 LA VIDA CT	0.80	\$23.18	18.54
595-510-03-07	1208 LA VIDA CT	0.80	\$23.18	18.54
595-510-03-08	1214 LA VIDA CT	0.80	\$23.18	18.54
595-510-03-09	1216 LA VIDA CT	0.80	\$23.18	18.54
595-510-03-10	1218 LA VIDA CT	0.80	\$23.18	18.54
595-510-03-11	1220 LA VIDA CT	0.80	\$23.18	18.54
595-510-03-12	1222 LA VIDA CT	0.80	\$23.18	18.54
595-510-03-13	1226 LA VIDA CT	0.80	\$23.18	18.54
595-510-03-14	1230 LA VIDA CT	0.80	\$23.18	18.54
595-510-03-15	1224 LA VIDA CT	0.80	\$23.18	18.54
595-510-03-16	1228 LA VIDA CT	0.80	\$23.18	18.54
595-510-04-01	1261 CALLE TESORO	0.80	\$23.18	18.54
595-510-04-02	1257 CALLE TESORO	0.80	\$23.18	18.54
595-510-04-03	1253 CALLE TESORO	0.80	\$23.18	18.54
595-510-04-04	1249 CALLE TESORO	0.80	\$23.18	18.54
595-510-04-05	1245 CALLE TESORO	0.80	\$23.18	18.54
595-510-04-06	1241 CALLE TESORO	0.80	\$23.18	18.54
595-510-04-07	1237 CALLE TESORO	0.80	\$23.18	18.54
595-510-06-04	1189 CALLE TESORO	0.80	\$23.18	18.54
595-510-06-05	1185 CALLE TESORO	0.80	\$23.18	18.54
595-510-06-06	1183 CALLE TESORO	0.80	\$23.18	18.54
595-510-06-07	1181 CALLE TESORO	0.80	\$23.18	18.54
595-510-06-08	1179 CALLE TESORO	0.80	\$23.18	18.54
595-510-06-09	1177 CALLE TESORO	0.80	\$23.18	18.54
595-510-06-10	1190 CALLE TESORO	0.80	\$23.18	18.54
595-510-06-11	1188 CALLE TESORO	0.80	\$23.18	18.54
595-510-06-12	1194 CALLE TESORO	0.80	\$23.18	18.54
595-510-06-13	1192 CALLE TESORO	0.80	\$23.18	18.54
595-510-06-14	1186 CALLE TESORO	0.80	\$23.18	18.54
595-510-06-15	1182 CALLE TESORO	0.80	\$23.18	18.54
595-510-06-16	1178 CALLE TESORO	0.80	\$23.18	18.54
595-510-07-01	1171 CALLE TESORO	0.80	\$23.18	18.54
595-510-07-02	1173 CALLE TESORO	0.80	\$23.18	18.54
595-510-07-03	1175 CALLE TESORO	0.80	\$23.18	18.54
595-510-07-04	1169 CALLE TESORO	0.80	\$23.18	18.54
595-510-07-05	1167 CALLE TESORO	0.80	\$23.18	18.54
595-510-07-06	1165 CALLE TESORO	0.80	\$23.18	18.54
595-510-07-07	1163 CALLE TESORO	0.80	\$23.18	18.54
595-510-07-08	1161 CALLE TESORO	0.80	\$23.18	18.54
595-510-07-09	1159 CALLE TESORO	0.80	\$23.18	18.54
595-510-08-01	1157 CALLE TESORO	0.80	\$23.18	18.54
595-510-08-02	1149 CALLE TESORO	0.80	\$23.18	18.54
595-510-08-03	1155 CALLE TESORO	0.80	\$23.18	18.54
595-510-08-04	1153 CALLE TESORO	0.80	\$23.18	18.54
595-510-08-05	1147 CALLE TESORO	0.80	\$23.18	18.54
595-510-08-06	1145 CALLE TESORO	0.80	\$23.18	18.54
595-510-08-07	1143 CALLE TESORO	0.80	\$23.18	18.54
595-510-09-12	1116 LA VIDA CT	0.80	\$23.18	18.54
595-510-09-14	1128 LA VIDA CT	0.80	\$23.18	18.54
595-510-09-15	1120 LA VIDA CT	0.80	\$23.18	18.54



APN	SITUS ADDRESS	EDU	APPLIED RATE	CHARGE
595-510-09-16	1132 LA VIDA CT	0.80	\$23.18	18.54
643-090-01-00	2353 BAY HILL RD	1.00	\$23.18	23.18
643-090-02-00	2349 BAY HILL RD	1.00	\$23.18	23.18
643-090-03-00	2345 BAY HILL RD	1.00	\$23.18	23.18
643-090-04-00	2341 BAY HILL RD	1.00	\$23.18	23.18
643-090-05-00	2337 BAY HILL RD	1.00	\$23.18	23.18
643-090-06-00	2333 BAY HILL RD	1.00	\$23.18	23.18
643-090-07-00	2329 BAY HILL RD	1.00	\$23.18	23.18
643-090-08-00	2325 BAY HILL RD	1.00	\$23.18	23.18
643-090-09-00	2321 BAY HILL RD	1.00	\$23.18	23.18
643-090-10-00	2317 BAY HILL RD	1.00	\$23.18	23.18
643-090-11-00	2313 BAY HILL RD	1.00	\$23.18	23.18
643-090-12-00	2309 BAY HILL RD	1.00	\$23.18	23.18
643-090-13-00	2305 BAY HILL RD	1.00	\$23.18	23.18
643-090-14-00	2301 BAY HILL RD	1.00	\$23.18	23.18
643-090-15-00	1200 HALF MOON BAY DR	1.00	\$23.18	23.18
643-090-16-00	1204 HALF MOON BAY DR	1.00	\$23.18	23.18
643-090-17-00	1208 HALF MOON BAY DR	1.00	\$23.18	23.18
643-090-18-00	1212 HALF MOON BAY DR	1.00	\$23.18	23.18
643-090-19-00	1216 HALF MOON BAY DR	1.00	\$23.18	23.18
643-090-20-00	1220 HALF MOON BAY DR	1.00	\$23.18	23.18
643-090-21-00	1224 HALF MOON BAY DR	1.00	\$23.18	23.18
643-090-22-00	1233 DISCOVERY BAY DR	1.00	\$23.18	23.18
643-090-23-00	1229 DISCOVERY BAY DR	1.00	\$23.18	23.18
643-090-24-00	1225 DISCOVERY BAY DR	1.00	\$23.18	23.18
643-090-47-00	1213 HALF MOON BAY DR	1.00	\$23.18	23.18
643-090-48-00	1209 HALF MOON BAY DR	1.00	\$23.18	23.18
643-091-01-00	1228 HALF MOON BAY DR	1.00	\$23.18	23.18
643-091-02-00	1232 HALF MOON BAY DR	1.00	\$23.18	23.18
643-091-03-00	1236 HALF MOON BAY DR	1.00	\$23.18	23.18
643-091-04-00	1240 HALF MOON BAY DR	1.00	\$23.18	23.18
643-091-05-00	1244 HALF MOON BAY DR	1.00	\$23.18	23.18
643-091-06-00	1248 HALF MOON BAY DR	1.00	\$23.18	23.18
643-091-07-00	1252 HALF MOON BAY DR	1.00	\$23.18	23.18
643-091-08-00	2300 SPANISH BAY RD	1.00	\$23.18	23.18
643-091-09-00	2304 SPANISH BAY RD	1.00	\$23.18	23.18
643-091-10-00	2308 SPANISH BAY RD	1.00	\$23.18	23.18
643-091-11-00	2312 SPANISH BAY RD	1.00	\$23.18	23.18
643-091-12-00	2316 SPANISH BAY RD	1.00	\$23.18	23.18
643-091-13-00	2320 SPANISH BAY RD	1.00	\$23.18	23.18
643-091-14-00	2324 SPANISH BAY RD	1.00	\$23.18	23.18
643-091-15-00	2328 SPANISH BAY RD	1.00	\$23.18	23.18
643-091-16-00	2332 SPANISH BAY RD	1.00	\$23.18	23.18
643-091-17-00	2336 SPANISH BAY RD	1.00	\$23.18	23.18
643-091-18-00	2340 SPANISH BAY RD	1.00	\$23.18	23.18
643-091-19-00	2344 SPANISH BAY RD	1.00	\$23.18	23.18
643-091-20-00	2348 SPANISH BAY RD	1.00	\$23.18	23.18
643-091-21-00	2352 SPANISH BAY RD	1.00	\$23.18	23.18
643-091-22-00	2356 SPANISH BAY RD	1.00	\$23.18	23.18
643-091-23-00	2360 SPANISH BAY RD	1.00	\$23.18	23.18
643-091-24-00	2365 SPANISH BAY RD	1.00	\$23.18	23.18
643-091-25-00	2361 SPANISH BAY RD	1.00	\$23.18	23.18
643-091-26-00	2353 SPANISH BAY RD	1.00	\$23.18	23.18
643-091-27-00	2349 SPANISH BAY RD	1.00	\$23.18	23.18
595-321-14-60	1064 TORREY PINES RD	1.00	\$23.18	23.18
595-321-14-61	1062 TORREY PINES RD	1.00	\$23.18	23.18
595-321-14-62	1060 TORREY PINES RD	1.00	\$23.18	23.18
595-321-14-63	1058 TORREY PINES RD	1.00	\$23.18	23.18
595-321-14-64	1056 TORREY PINES RD	1.00	\$23.18	23.18
595-321-14-65	1054 TORREY PINES RD	1.00	\$23.18	23.18

APN	SITUS ADDRESS	EDU	APPLIED RATE	CHARGE
595-321-14-66	1052 TORREY PINES RD	1.00	\$23.18	23.18
595-321-14-67	1050 TORREY PINES RD	1.00	\$23.18	23.18
595-321-14-68	1048 TORREY PINES RD	1.00	\$23.18	23.18
595-321-14-69	1046 TORREY PINES RD	1.00	\$23.18	23.18
595-321-14-70	1044 TORREY PINES RD	1.00	\$23.18	23.18
595-321-14-71	1042 TORREY PINES RD	1.00	\$23.18	23.18
595-321-14-72	1040 TORREY PINES RD	1.00	\$23.18	23.18
595-321-26-30	2300#A GREENBRIAR DR	0.80	\$23.18	18.54
595-321-26-31	2300#B GREENBRIAR DR	0.80	\$23.18	18.54
595-321-26-32	2300#C GREENBRIAR DR	0.80	\$23.18	18.54
595-321-26-33	2300#D GREENBRIAR DR	0.80	\$23.18	18.54
595-321-26-34	2320#A GREENBRIAR DR	0.80	\$23.18	18.54
595-321-26-35	2320#B GREENBRIAR DR	0.80	\$23.18	18.54
595-321-26-36	2320#C GREENBRIAR DR	0.80	\$23.18	18.54
595-321-26-37	2320#D GREENBRIAR DR	0.80	\$23.18	18.54
595-321-28-38	1000#A BROADMOOR CT	0.80	\$23.18	18.54
595-321-28-39	1000#B BROADMOOR CT	0.80	\$23.18	18.54
595-321-28-40	1000#C BROADMOOR CT	0.80	\$23.18	18.54
595-321-28-41	1000#D BROADMOOR CT	0.80	\$23.18	18.54
595-321-28-42	1000#E BROADMOOR CT	0.80	\$23.18	18.54
595-321-28-43	1001#A BROADMOOR CT	0.80	\$23.18	18.54
595-321-28-44	1001#B BROADMOOR CT	0.80	\$23.18	18.54
595-321-52-08	2473 LA COSTA AVE	1.00	\$23.18	23.18
595-321-54-02	2442 LA COSTA AVE	1.00	\$23.18	23.18
595-321-52-07	2471 LA COSTA AVE	1.00	\$23.18	23.18
595-321-52-10	2477 LA COSTA AVE	1.00	\$23.18	23.18
595-321-38-11	2510 LA COSTA AVE	1.00	\$23.18	23.18
595-321-38-12	2508 LA COSTA AVE	1.00	\$23.18	23.18
595-321-39-10	2500 LA COSTA AVE	1.00	\$23.18	23.18
595-321-39-09	2502 LA COSTA AVE	1.00	\$23.18	23.18
595-321-48-08	1084 TORREY PINES RD	1.00	\$23.18	23.18
595-321-48-11	1078 TORREY PINES RD	1.00	\$23.18	23.18
595-321-48-17	2534 WHISPERING PALMS LOOP	1.00	\$23.18	23.18
595-321-48-14	1072 TORREY PINES RD	1.00	\$23.18	23.18
595-321-29-10	984#B PALM VALLEY CIR	0.80	\$23.18	18.54
595-321-29-11	984#C PALM VALLEY CIR	0.80	\$23.18	18.54
595-321-29-12	984#D PALM VALLEY CIR	0.80	\$23.18	18.54
595-321-48-18	2532 WHISPERING PALMS LOOP	1.00	\$23.18	23.18
595-321-49-27	2509 WHISPERING PALMS LOOP	1.00	\$23.18	23.18
595-321-29-18	980#D PALM VALLEY CIR	0.80	\$23.18	18.54
595-321-29-19	980#E PALM VALLEY CIR	0.80	\$23.18	18.54
595-321-29-21	979#E PALM VALLEY CIR	0.80	\$23.18	18.54
595-321-30-12	971#E SOMERSET CT	0.80	\$23.18	18.54
595-321-30-13	971#D SOMERSET CT	0.80	\$23.18	18.54
595-321-30-14	971#C SOMERSET CT	0.80	\$23.18	18.54
595-321-30-15	971#B SOMERSET CT	0.80	\$23.18	18.54
595-321-30-16	971#A SOMERSET CT	0.80	\$23.18	18.54
595-321-30-17	960#A INDIAN PALMS CT	0.80	\$23.18	18.54
595-321-30-18	960#B INDIAN PALMS CT	0.80	\$23.18	18.54
595-321-30-19	960#C INDIAN PALMS CT	0.80	\$23.18	18.54
595-321-30-20	960#D INDIAN PALMS CT	0.80	\$23.18	18.54
595-321-30-21	960#E INDIAN PALMS CT	0.80	\$23.18	18.54
595-321-30-22	961#E INDIAN PALMS CT	0.80	\$23.18	18.54
595-321-36-07	2539 LA COSTA AVE	1.00	\$23.18	23.18
595-321-30-24	961#C INDIAN PALMS CT	0.80	\$23.18	18.54
595-321-30-25	961#B INDIAN PALMS CT	0.80	\$23.18	18.54
595-321-30-26	961#A INDIAN PALMS CT	0.80	\$23.18	18.54
595-321-30-27	2380#A GREENBRIAR DR	0.80	\$23.18	18.54
595-321-30-28	2380#B GREENBRIAR DR	0.80	\$23.18	18.54
595-321-30-29	2380#C GREENBRIAR DR	0.80	\$23.18	18.54



APN	SITUS ADDRESS	EDU	APPLIED RATE	CHARGE
595-321-30-30	2380#D GREENBRIAR DR	0.80	\$23.18	18.54
595-321-30-31	2380#E GREENBRIAR DR	0.80	\$23.18	18.54
595-321-30-32	2380#F GREENBRIAR DR	0.80	\$23.18	18.54
595-321-36-01	1039 TORREY PINES RD	1.00	\$23.18	23.18
595-321-36-02	1037 TORREY PINES RD	1.00	\$23.18	23.18
595-321-36-03	2547 LA COSTA AVE	1.00	\$23.18	23.18
595-322-08-00	2244 OTAY LAKES RD	35.00	\$23.18	811.30
595-322-09-00	2254 OTAY LAKES RD	42.50	\$23.18	985.14
595-322-10-00	2258 OTAY LAKES RD	34.00	\$23.18	788.12
595-322-11-00	2280 OTAY LAKES RD	41.50	\$23.18	961.96
595-322-18-00	2210 OTAY LAKES RD	57.00	\$23.18	1,321.26
595-510-09-13	1124 LA VIDA CT	0.80	\$23.18	18.54
595-322-21-00	2220 OTAY LAKES RD	167.50	\$23.18	3,882.64
643-190-37-00	2348 GREEN RIVER DR	1.00	\$23.18	23.18
643-190-38-00	2342 GREEN RIVER DR	1.00	\$23.18	23.18
643-191-07-00	2401 GREEN RIVER DR	1.00	\$23.18	23.18
643-191-08-00	2405 GREEN RIVER DR	1.00	\$23.18	23.18
643-191-09-00	2409 GREEN RIVER DR	1.00	\$23.18	23.18
643-191-10-00	2413 GREEN RIVER DR	1.00	\$23.18	23.18
643-191-11-00	2416 GREEN RIVER DR	1.00	\$23.18	23.18
643-191-12-00	2412 GREEN RIVER DR	1.00	\$23.18	23.18
643-191-13-00	2408 GREEN RIVER DR	1.00	\$23.18	23.18
643-191-14-00	2404 GREEN RIVER DR	1.00	\$23.18	23.18
643-191-15-00	2400 GREEN RIVER DR	1.00	\$23.18	23.18
643-191-16-00	2396 GREEN RIVER DR	1.00	\$23.18	23.18
643-191-17-00	2394 GREEN RIVER DR	1.00	\$23.18	23.18
643-191-18-00	2390 GREEN RIVER DR	1.00	\$23.18	23.18
643-191-19-00	2386 GREEN RIVER DR	1.00	\$23.18	23.18
643-191-20-00	2384 GREEN RIVER DR	1.00	\$23.18	23.18
643-191-21-00	2380 GREEN RIVER DR	1.00	\$23.18	23.18
643-191-22-00	2376 GREEN RIVER DR	1.00	\$23.18	23.18
643-200-01-00	1447 ELMWOOD CT	1.00	\$23.18	23.18
643-200-02-00	1443 ELMWOOD CT	1.00	\$23.18	23.18
643-200-03-00	1439 ELMWOOD CT	1.00	\$23.18	23.18
643-200-04-00	1435 ELMWOOD CT	1.00	\$23.18	23.18
643-200-05-00	1431 ELMWOOD CT	1.00	\$23.18	23.18
643-200-06-00	1427 ELMWOOD DR	1.00	\$23.18	23.18
643-200-07-00	1423 ELMWOOD CT	1.00	\$23.18	23.18
643-200-08-00	1419 ELMWOOD CT	1.00	\$23.18	23.18
643-200-09-00	1415 ELMWOOD DR	1.00	\$23.18	23.18
643-200-10-00	1411 ELMWOOD DR	1.00	\$23.18	23.18
643-200-11-00	1407 ELMWOOD CT	1.00	\$23.18	23.18
643-200-12-00	1406 ELMWOOD CT	1.00	\$23.18	23.18
643-200-35-00	1467 ELMWOOD CT	1.00	\$23.18	23.18
643-200-36-00	1463 ELMWOOD CT	1.00	\$23.18	23.18
643-200-37-00	1459 ELMWOOD CT	1.00	\$23.18	23.18
643-200-38-00	1455 ELMWOOD CT	1.00	\$23.18	23.18
643-200-39-00	1451 ELMWOOD CT	1.00	\$23.18	23.18
643-201-01-00	1448 KNOLLWOOD PL	1.00	\$23.18	23.18
643-201-02-00	1452 KNOLLWOOD PL	1.00	\$23.18	23.18
643-201-03-00	1456 KNOLLWOOD DR	1.00	\$23.18	23.18
643-201-04-00	1460 KNOLLWOOD PL	1.00	\$23.18	23.18
643-201-05-00	1464 KNOLLWOOD PL	1.00	\$23.18	23.18
643-201-06-00	1468 KNOLLWOOD PL	1.00	\$23.18	23.18
643-201-07-00	1472 KNOLLWOOD PL	1.00	\$23.18	23.18
643-201-08-00	1476 KNOLLWOOD PL	1.00	\$23.18	23.18
643-201-09-00	1480 KNOLLWOOD PL	1.00	\$23.18	23.18
643-201-10-00	1475 KNOLLWOOD PL	1.00	\$23.18	23.18
643-201-11-00	1471 KNOLLWOOD PL	1.00	\$23.18	23.18
643-201-12-00	1467 KNOLLWOOD PL	1.00	\$23.18	23.18

APN	SITUS ADDRESS	EDU	APPLIED RATE	CHARGE
643-201-13-00	1463 KNOLLWOOD PL	1.00	\$23.18	23.18
643-201-14-00	1459 KNOLLWOOD PL	1.00	\$23.18	23.18
643-201-15-00	1455 KNOLLWOOD PL	1.00	\$23.18	23.18
643-201-16-00	1451 KNOLLWOOD PL	1.00	\$23.18	23.18
643-201-17-00	1447 KNOLLWOOD DR	1.00	\$23.18	23.18
643-201-18-00	1470 ELMWOOD CT	1.00	\$23.18	23.18
643-201-19-00	1474 ELMWOOD DR	1.00	\$23.18	23.18
643-201-20-00	1478 ELMWOOD CT	1.00	\$23.18	23.18
643-201-21-00	1482 ELMWOOD CT	1.00	\$23.18	23.18
643-201-22-00	1507 ELMWOOD CT	1.00	\$23.18	23.18
643-201-23-00	1503 ELMWOOD CT	1.00	\$23.18	23.18
643-201-24-00	1499 ELMWOOD CT	1.00	\$23.18	23.18
643-210-18-00	2444 RIVIERA DR	1.20	\$23.18	27.80
643-210-19-00	2448 RIVIERA DR	1.20	\$23.18	27.80
643-210-20-00	2452 RIVIERA DR	1.20	\$23.18	27.80
643-210-21-00	1365 THUNDERBIRD PL	1.20	\$23.18	27.80
643-210-22-00	1361 THUNDERBIRD PL	1.20	\$23.18	27.80
643-210-23-00	1357 THUNDERBIRD PL	1.20	\$23.18	27.80
643-210-24-00	1353 THUNDERBIRD PL	1.20	\$23.18	27.80
643-210-25-00	1349 THUNDERBIRD PL	1.20	\$23.18	27.80
643-210-32-00	1372 THUNDERBIRD PL	1.20	\$23.18	27.80
643-210-36-00	1324 SILVERADO DR	1.00	\$23.18	23.18
643-210-37-00	1320 SILVERADO DR	1.00	\$23.18	23.18
643-210-38-00	1316 SILVERADO DR	1.00	\$23.18	23.18
643-210-39-00	1312 SILVERADO DR	1.00	\$23.18	23.18
643-210-40-00	1308 SILVERADO DR	1.00	\$23.18	23.18
643-210-41-00	1304 SILVERADO DR	1.00	\$23.18	23.18
643-210-42-00	1300 SILVERADO DR	1.00	\$23.18	23.18
643-210-43-00	1296 SILVERADO DR	1.00	\$23.18	23.18
643-210-44-00	1292 SILVERADO DR	1.00	\$23.18	23.18
643-210-45-00	1291 SILVERADO DR	1.00	\$23.18	23.18
643-210-46-00	1295 SILVERADO DR	1.00	\$23.18	23.18
643-210-47-00	1299 SILVERADO DR	1.00	\$23.18	23.18
643-210-48-00	1303 SILVERADO DR	1.00	\$23.18	23.18
643-210-49-00	1307 SILVERADO DR	1.00	\$23.18	23.18
643-210-50-00	1311 SILVERADO DR	1.00	\$23.18	23.18
643-210-51-00	1315 SILVERADO DR	1.00	\$23.18	23.18
643-210-52-00	1319 SILVERADO DR	1.00	\$23.18	23.18
643-211-24-00	1276 SILVERADO DR	1.00	\$23.18	23.18
643-211-25-00	1272 SILVERADO DR	1.00	\$23.18	23.18
643-211-26-00	1268 SILVERADO DR	1.00	\$23.18	23.18
643-211-27-00	1264 SILVERADO DR	1.00	\$23.18	23.18
643-211-28-00	1260 SILVERADO DR	1.00	\$23.18	23.18
643-211-29-00	1256 SILVERADO DR	1.00	\$23.18	23.18
643-211-30-00	1252 SILVERADO DR	1.00	\$23.18	23.18
643-211-31-00	1248 SILVERADO DR	1.00	\$23.18	23.18
643-211-32-00	1244 SILVERADO DR	1.00	\$23.18	23.18
643-211-33-00	1240 SILVERADO DR	1.00	\$23.18	23.18
643-211-34-00	1236 SILVERADO DR	1.00	\$23.18	23.18
643-211-35-00	2381 ORO CT	1.00	\$23.18	23.18
643-211-36-00	2385 ORO CT	1.00	\$23.18	23.18
643-211-39-00	2396 ORO CT	1.00	\$23.18	23.18
643-211-40-00	2392 ORO CT	1.00	\$23.18	23.18
643-211-41-00	2388 ORO CT	1.00	\$23.18	23.18
643-211-42-00	2384 ORO CT	1.00	\$23.18	23.18
643-211-43-00	2380 ORO CT	1.00	\$23.18	23.18
643-211-44-00	1263 SILVERADO DR	1.00	\$23.18	23.18
643-211-45-00	1267 SILVERADO DR	1.00	\$23.18	23.18
643-211-46-00	1271 SILVERADO DR	1.00	\$23.18	23.18
643-211-47-00	1275 SILVERADO DR	1.00	\$23.18	23.18

APN	SITUS ADDRESS	EDU	APPLIED RATE	CHARGE
643-211-48-00	1279 SILVERADO DR	1.00	\$23.18	23.18
643-211-49-00	1283 SILVERADO DR	1.00	\$23.18	23.18
643-211-50-00	1287 SILVERADO DR	1.00	\$23.18	23.18
643-211-51-00	2424 RIVIERA DR	1.20	\$23.18	27.80
643-211-52-00	2420 RIVIERA DR	1.20	\$23.18	27.80
643-220-17-00	2421 STEAMBOAT SPRINGS CT	1.00	\$23.18	23.18
643-220-18-00	2425 STEAMBOAT SPRINGS CT	1.00	\$23.18	23.18
643-220-19-00	2429 STEAMBOAT SPRINGS CT	1.00	\$23.18	23.18
643-220-20-00	2433 STEAMBOAT SPRINGS CT	1.00	\$23.18	23.18
643-220-21-00	2437 STEAMBOAT SPRINGS CT	1.00	\$23.18	23.18
643-220-22-00	2441 STEAMBOAT SPRINGS CT	1.00	\$23.18	23.18
643-220-23-00	2445 STEAMBOAT SPRINGS CT	1.00	\$23.18	23.18
643-220-24-00	2449 STEAMBOAT SPRINGS CT	1.00	\$23.18	23.18
643-220-25-00	2453 STEAMBOAT SPRINGS CT	1.00	\$23.18	23.18
643-220-26-00	2457 STEAMBOAT SPRINGS CT	1.00	\$23.18	23.18
643-220-27-00	2461 STEAMBOAT SPRINGS CT	1.00	\$23.18	23.18
643-220-28-00	2465 STEAMBOAT SPRINGS CT	1.00	\$23.18	23.18
643-220-29-00	2469 STEAMBOAT SPRINGS CT	1.00	\$23.18	23.18
643-220-30-00	2473 STEAMBOAT SPRINGS CT	1.00	\$23.18	23.18
643-220-31-00	2477 STEAMBOAT SPRINGS CT	1.00	\$23.18	23.18
643-220-32-00	2481 STEAMBOAT SPRINGS CT	1.00	\$23.18	23.18
643-221-01-00	2399 FOREST MEADOW CT	1.00	\$23.18	23.18
643-221-02-00	2395 FOREST MEADOW CT	1.00	\$23.18	23.18
643-221-03-00	2391 FOREST MEADOWS CT	1.00	\$23.18	23.18
643-221-04-00	2387 FOREST MEADOW CT	1.00	\$23.18	23.18
643-221-05-00	2383 FOREST MEADOW CT	1.00	\$23.18	23.18
643-221-06-00	2379 FOREST MEADOW CT	1.00	\$23.18	23.18
643-221-07-00	2375 FOREST MEADOW CT	1.00	\$23.18	23.18
643-221-08-00	2371 FOREST MEADOW CT	1.00	\$23.18	23.18
643-221-09-00	2367 FOREST MEADOW CT	1.00	\$23.18	23.18
643-221-10-00	2363 FOREST MEADOW CT	1.00	\$23.18	23.18
643-221-11-00	2359 FOREST MEADOW CT	1.00	\$23.18	23.18
643-221-12-00	2355 FOREST MEADOW CT	1.00	\$23.18	23.18
643-230-07-00	2347 POPPY HILLS DR	1.00	\$23.18	23.18
643-230-08-00	2351 POPPY HILLS DR	1.00	\$23.18	23.18
643-230-09-00	2355 POPPY HILLS DR	1.00	\$23.18	23.18
643-230-10-00	1401 HIDDEN VALLEY AVE	1.00	\$23.18	23.18
643-230-11-00	1405 HIDDEN VALLEY AVE	1.00	\$23.18	23.18
643-230-12-00	1409 HIDDEN VALLEY AVE	1.00	\$23.18	23.18
643-230-13-00	1413 HIDDEN VALLEY AVE	1.00	\$23.18	23.18
643-230-14-00	1417 HIDDEN VALLEY AVE	1.00	\$23.18	23.18
643-230-15-00	1421 HIDDEN VALLEY AVE	1.00	\$23.18	23.18
643-230-16-00	2271 POPPY HILLS DR	1.00	\$23.18	23.18
643-230-17-00	2275 POPPY HILLS DR	1.00	\$23.18	23.18
643-230-18-00	2279 POPPY HILLS DR	1.00	\$23.18	23.18
643-230-19-00	2283 POPPY HILLS DR	1.00	\$23.18	23.18
643-230-20-00	2287 POPPY HILLS DR	1.00	\$23.18	23.18
643-230-21-00	2291 POPPY HILLS DR	1.00	\$23.18	23.18
643-230-22-00	2295 POPPY HILLS DR	1.00	\$23.18	23.18
643-230-23-00	2299 POPPY HILLS DR	1.00	\$23.18	23.18
643-230-24-00	2303 POPPY HILLS DR	1.00	\$23.18	23.18
643-230-25-00	2307 POPPY HILLS DR	1.00	\$23.18	23.18
643-230-26-00	2311 POPPY HILLS DR	1.00	\$23.18	23.18
643-230-27-00	2315 POPPY HILLS DR	1.00	\$23.18	23.18
643-230-28-00	2294 POPPY HILLS DR	1.00	\$23.18	23.18
643-230-29-00	2290 POPPY HILLS DR	1.00	\$23.18	23.18
643-230-30-00	2286 POPPY HILLS DR	1.00	\$23.18	23.18
643-230-31-00	2282 POPPY HILLS DR	1.00	\$23.18	23.18
643-230-32-00	2278 POPPY HILLS DR	1.00	\$23.18	23.18
643-230-33-00	2274 POPPY HILLS DR	1.00	\$23.18	23.18

APN	SITUS ADDRESS	EDU	APPLIED RATE	CHARGE
643-230-34-00	2345 FEATHER RIVER RD	1.00	\$23.18	23.18
643-230-35-00	2351 FEATHER RIVER RD	1.00	\$23.18	23.18
643-230-58-00	1422 PLUMAS PINES PL	1.00	\$23.18	23.18
643-230-59-00	1418 PLUMAS PINES PL	1.00	\$23.18	23.18
643-230-60-00	1414 PLUMAS PINES PL	1.00	\$23.18	23.18
643-230-61-00	1410 PLUMAS PINES PL	1.00	\$23.18	23.18
643-231-01-00	1425 HIDDEN VALLEY AVE	1.00	\$23.18	23.18
643-231-02-00	1429 HIDDEN VALLEY AVE	1.00	\$23.18	23.18
643-231-03-00	1433 HIDDEN VALLEY AVE	1.00	\$23.18	23.18
643-231-04-00	1437 HIDDEN VALLEY AVE	1.00	\$23.18	23.18
643-231-05-00	1441 HIDDEN VALLEY AVE	1.00	\$23.18	23.18
643-231-06-00	1445 HIDDEN VALLEY AVE	1.00	\$23.18	23.18
643-231-07-00	2398 PEACOCK VALLEY RD	1.00	\$23.18	23.18
643-231-08-00	2394 PEACOCK VALLEY RD	1.00	\$23.18	23.18
643-231-09-00	2390 PEACOCK VALLEY RD	1.00	\$23.18	23.18
643-231-10-00	2386 PEACOCK VALLEY RD	1.00	\$23.18	23.18
643-231-11-00	2382 PEACOCK VALLEY RD	1.00	\$23.18	23.18
643-231-12-00	2378 PEACOCK VALLEY RD	1.00	\$23.18	23.18
643-231-13-00	2374 PEACOCK VALLEY RD	1.00	\$23.18	23.18
643-231-14-00	2370 PEACOCK VALLEY RD	1.00	\$23.18	23.18
643-231-15-00	2366 PEACOCK VALLEY RD	1.00	\$23.18	23.18
643-231-16-00	2362 PEACOCK VALLEY RD	1.00	\$23.18	23.18
643-231-17-00	2358 PEACOCK VALLEY RD	1.00	\$23.18	23.18
643-231-18-00	2354 PEACOCK VALLEY RD	1.00	\$23.18	23.18
643-231-19-00	2350 PEACOCK VALLEY RD	1.00	\$23.18	23.18
643-231-20-00	2346 PEACOCK VALLEY RD	1.00	\$23.18	23.18
643-231-21-00	2342 PEACOCK VALLEY RD	1.00	\$23.18	23.18
643-231-22-00	2338 PEACOCK VALLEY RD	1.00	\$23.18	23.18
643-231-23-00	2334 PEACOCK VALLEY RD	1.00	\$23.18	23.18
643-231-24-00	2330 PEACOCK VALLEY RD	1.00	\$23.18	23.18
643-231-47-00	2355 PEACOCK VALLEY RD	1.00	\$23.18	23.18
643-231-48-00	2359 PEACOCK VALLEY RD	1.00	\$23.18	23.18
643-231-49-00	2363 PEACOCK VALLEY RD	1.00	\$23.18	23.18
643-231-50-00	2367 PEACOCK VALLEY RD	1.00	\$23.18	23.18
643-231-51-00	2371 PEACOCK VALLEY RD	1.00	\$23.18	23.18
643-231-52-00	2375 PEACOCK VALLEY RD	1.00	\$23.18	23.18
643-231-53-00	2379 PEACOCK VALLEY RD	1.00	\$23.18	23.18
643-231-54-00	2383 PEACOCK VALLEY RD	1.00	\$23.18	23.18
643-231-55-00	2387 PEACOCK VALLEY RD	1.00	\$23.18	23.18
643-231-56-00	2391 PEACOCK VALLEY RD	1.00	\$23.18	23.18
643-231-57-00	2395 PEACOCK VALLEY RD	1.00	\$23.18	23.18
643-231-59-00	2388 FEATHER RIVER RD	1.00	\$23.18	23.18
643-231-60-00	2384 FEATHER RIVER RD	1.00	\$23.18	23.18
643-231-61-00	2380 FEATHER RIVER RD	1.00	\$23.18	23.18
643-231-62-00	2376 FEATHER RIVER RD	0.00	\$23.18	0.00
643-231-63-00	2372 FEATHER RIVER RD	1.00	\$23.18	23.18
643-231-58-00	2392 FEATHER RIVER RD	1.00	\$23.18	23.18
643-231-65-00	2364 FEATHER RIVER RD	1.00	\$23.18	23.18
643-231-66-00	2360 FEATHER RIVER RD	1.00	\$23.18	23.18
643-231-67-00	2356 FEATHER RIVER RD	1.00	\$23.18	23.18
643-231-68-00	2352 FEATHER RIVER RD	1.00	\$23.18	23.18
643-231-69-00	2348 FEATHER RIVER RD	1.00	\$23.18	23.18
643-231-70-00	2344 FEATHER RIVER RD	1.00	\$23.18	23.18
643-231-71-00	2340 FEATHER RIVER RD	1.00	\$23.18	23.18
643-232-01-00	2377 VALLEY GARDENS DR	1.00	\$23.18	23.18
643-232-02-00	2381 VALLEY GARDENS DR	1.00	\$23.18	23.18
643-232-03-00	2385 VALLEY GARDENS DR	1.00	\$23.18	23.18
643-232-04-00	2389 VALLEY GARDENS DR	1.00	\$23.18	23.18
643-232-27-00	2357 GRAND FORKS RD	1.00	\$23.18	23.18
643-232-28-00	2361 GRAND FORKS RD	1.00	\$23.18	23.18

APN	SITUS ADDRESS	EDU	APPLIED RATE	CHARGE
643-232-29-00	2365 GRAND FORKS RD	1.00	\$23.18	23.18
643-232-30-00	2369 GRAND FORKS RD	1.00	\$23.18	23.18
643-232-31-00	2373 GRAND FORKS RD	1.00	\$23.18	23.18
643-232-32-00	2377 GRAND FORKS RD	1.00	\$23.18	23.18
643-232-33-00	2381 GRAND FORKS RD	1.00	\$23.18	23.18
643-232-34-00	2385 GRAND FORKS RD	1.00	\$23.18	23.18
643-232-35-00	2418 VALLEY GARDENS DR	1.00	\$23.18	23.18
643-232-36-00	2414 VALLEY GARDENS DR	1.00	\$23.18	23.18
643-232-37-00	2410 VALLEY GARDENS DR	1.00	\$23.18	23.18
643-232-38-00	2406 VALLEY GARDENS DR	1.00	\$23.18	23.18
643-232-39-00	2388 VALLEY GARDENS DR	1.00	\$23.18	23.18
643-232-40-00	1409 SAWGRASS PL	1.00	\$23.18	23.18
643-232-41-00	1413 SAWGRASS PL	1.00	\$23.18	23.18
643-232-42-00	1412 SAWGRASS PL	1.00	\$23.18	23.18
643-232-43-00	1408 SAWGRASS PL	1.00	\$23.18	23.18
643-232-44-00	2380 VALLEY GARDENS DR	1.00	\$23.18	23.18
643-232-45-00	2376 VALLEY GARDENS DR	1.00	\$23.18	23.18
643-232-46-00	1411 FOUNTAIN GROVE PL	1.00	\$23.18	23.18
643-232-47-00	1415 FOUNTAIN GROVE PL	1.00	\$23.18	23.18
643-232-48-00	1414 FOUNTAIN GROVE PL	1.00	\$23.18	23.18
643-232-49-00	1410 FOUNTAIN GROVE PL	1.00	\$23.18	23.18
643-232-50-00	1387 ASHFORD CASTLE DR	1.00	\$23.18	23.18
643-233-01-00	2429 VALLEY GARDENS DR	1.00	\$23.18	23.18
643-233-02-00	2433 VALLEY GARDENS DR	1.00	\$23.18	23.18
643-233-03-00	2437 VALLEY GARDENS DR	1.00	\$23.18	23.18
643-233-04-00	2441 VALLEY GARDENS DR	1.00	\$23.18	23.18
643-233-27-00	2354 GRAND FORKS RD	1.00	\$23.18	23.18
643-233-28-00	2358 GRAND FORKS RD	1.00	\$23.18	23.18
643-233-29-00	2362 GRAND FORKS RD	1.00	\$23.18	23.18
643-233-30-00	2366 GRAND FORKS RD	1.00	\$23.18	23.18
643-233-31-00	2370 GRAND FORKS RD	1.00	\$23.18	23.18
643-233-32-00	2374 GRAND FORKS RD	1.00	\$23.18	23.18
643-233-33-00	2378 GRAND FORKS RD	1.00	\$23.18	23.18
643-233-34-00	2382 GRAND FORKS RD	1.00	\$23.18	23.18
643-233-35-00	2386 GRAND FORKS RD	1.00	\$23.18	23.18
643-233-36-00	2390 GRAND FORKS RD	1.00	\$23.18	23.18
643-233-37-00	2394 GRAND FORKS RD	1.00	\$23.18	23.18
643-233-38-00	1495 ASHFORD CASTLE DR	1.00	\$23.18	23.18
643-233-39-00	1491 ASHFORD CASTLE DR	1.00	\$23.18	23.18
643-233-40-00	1487 ASHFORD CASTLE DR	1.00	\$23.18	23.18
643-233-41-00	1483 ASHFORD CASTLE DR	1.00	\$23.18	23.18
643-233-42-00	1479 ASHFORD CASTLE DR	1.00	\$23.18	23.18
643-233-43-00	1475 ASHFORD CASTLE DR	1.00	\$23.18	23.18
643-233-44-00	1471 ASHFORD CASTLE DR	1.00	\$23.18	23.18
643-233-45-00	1467 ASHFORD CASTLE DR	1.00	\$23.18	23.18
643-233-46-00	1463 ASHFORD CASTLE DR	1.00	\$23.18	23.18
643-233-47-00	1459 ASHFORD CASTLE DR	1.00	\$23.18	23.18
643-233-48-00	1455 ASHFORD CASTLE DR	1.00	\$23.18	23.18
643-233-49-00	1451 ASHFORD CASTLE DR	1.00	\$23.18	23.18
643-250-01-00	1296 INDIAN CREEK DR	1.00	\$23.18	23.18
643-250-02-00	1300 INDIAN CREEK DR	1.00	\$23.18	23.18
643-250-03-00	1304 INDIAN CREEK DR	1.00	\$23.18	23.18
643-250-04-00	1308 INDIAN CREEK PL	1.00	\$23.18	23.18
643-250-05-00	1312 INDIAN CREEK PL	1.00	\$23.18	23.18
643-250-06-00	1316 INDIAN CREEK PL	1.00	\$23.18	23.18
643-250-29-00	2457 PONTE VEDRA WAY	1.00	\$23.18	23.18
643-250-30-00	2453 PONTE VEDRA WAY	1.00	\$23.18	23.18
643-250-31-00	2449 PONTE VEDRA WAY	1.00	\$23.18	23.18
643-251-01-00	1352 INDIAN CREEK PL	1.00	\$23.18	23.18
643-251-02-00	1356 INDIAN CREEK PL	1.00	\$23.18	23.18

APN	SITUS ADDRESS	EDU	APPLIED RATE	CHARGE
643-251-03-00	1360 INDIAN CREEK PL	1.00	\$23.18	23.18
643-251-04-00	1364 INDIAN CREEK PL	1.00	\$23.18	23.18
643-251-05-00	1368 INDIAN CREEK PL	1.00	\$23.18	23.18
643-251-06-00	1372 INDIAN CREEK PL	1.00	\$23.18	23.18
643-251-07-00	1376 INDIAN CREEK PL	1.00	\$23.18	23.18
643-251-08-00	1380 INDIAN CREEK PL	1.00	\$23.18	23.18
643-251-09-00	1384 INDIAN CREEK PL	1.00	\$23.18	23.18
643-251-10-00	1388 INDIAN CREEK PL	1.00	\$23.18	23.18
643-251-11-00	1397 INDIAN CREEK PL	1.00	\$23.18	23.18
643-251-12-00	1393 INDIAN CREEK PL	1.00	\$23.18	23.18
643-251-13-00	1389 INDIAN CREEK PL	1.00	\$23.18	23.18
643-251-14-00	1387 INDIAN CREEK PL	1.00	\$23.18	23.18
643-251-15-00	1383 INDIAN CREEK PL	1.00	\$23.18	23.18
643-251-16-00	1379 INDIAN CREEK PL	1.00	\$23.18	23.18
643-251-17-00	1375 INDIAN CREEK PL	1.00	\$23.18	23.18
643-251-18-00	1371 INDIAN CREEK PL	1.00	\$23.18	23.18
643-251-19-00	1367 INDIAN CREEK PL	1.00	\$23.18	23.18
643-251-20-00	1363 INDIAN CREEK PL	1.00	\$23.18	23.18
643-251-21-00	1359 INDIAN CREEK PL	1.00	\$23.18	23.18
643-231-64-00	2368 FEATHER RIVER RD	1.00	\$23.18	23.18
643-100-23-03	1105 PACIFIC GROVE LOOP	1.00	\$23.18	23.18
643-100-23-04	1107 PACIFIC GROVE LOOP	1.00	\$23.18	23.18
643-100-23-05	1109 PACIFIC GROVE LOOP	1.00	\$23.18	23.18
643-100-23-06	1111 PACIFIC GROVE LOOP	1.00	\$23.18	23.18
643-100-23-07	1113 PACIFIC GROVE LOOP	1.00	\$23.18	23.18
643-100-23-08	1115 PACIFIC GROVE LOOP	1.00	\$23.18	23.18
643-100-23-09	1117 PACIFIC GROVE LOOP	1.00	\$23.18	23.18
643-100-23-10	1119 PACIFIC GROVE LOOP	1.00	\$23.18	23.18
643-100-23-11	1102 PACIFIC GROVE LOOP	0.80	\$23.18	18.54
643-100-23-12	1104 PACIFIC GROVE LOOP	0.80	\$23.18	18.54
643-100-23-13	1106 PACIFIC GROVE LOOP	0.80	\$23.18	18.54
643-100-23-14	1108 PACIFIC GROVE LOOP	0.80	\$23.18	18.54
643-100-23-15	1110 PACIFIC GROVE LOOP	0.80	\$23.18	18.54
643-100-23-16	1112 PACIFIC GROVE LOOP	0.80	\$23.18	18.54
643-110-01-00	1201 PINEHURST RD	1.00	\$23.18	23.18
643-110-02-00	1203 PINEHURST RD	1.00	\$23.18	23.18
<b>Total:</b>		<b>3,376.38</b>		<b>\$78,261.30</b>
<b>Total Parcel Count:</b>				<b>2,369</b>

**City of Chula Vista**  
**Eastlake Maintenance District No. 1 Zone C**  
**(Olympic Training Center)**  
**Fiscal Year 2016/17 Preliminary Roll**

APN	SITUS ADDRESS	EDU	APPLIED RATE	CHARGE
643-040-25-00	2800 OLYMPIC PKY	710.63	\$2.83	\$2,011.06
643-040-26-00	1750 WUESTE RD	3,198.13	\$2.83	9,050.68
643-040-27-00	1750 WUESTE RD	4,675.00	\$2.83	13,230.24
643-040-28-00	1750 WUESTE RD	791.88	\$2.83	2,241.00
<b>Total:</b>		<b>9,375.63</b>		<b>\$26,532.98</b>
<b>Total Parcel Count:</b>				<b>4</b>



**City of Chula Vista**  
**Eastlake Maintenance District No. 1 Zone D (Salt Creek I)**  
**Fiscal Year 2016/17 Preliminary Roll**

APN	SITUS ADDRESS	EDU	APPLIED RATE	CHARGE
595-380-01-00	2231 MOUNTAIN RIDGE RD	1.00	\$256.05	\$256.04
595-380-02-00	2235 MOUNTAIN RIDGE RD	1.00	\$256.05	256.04
595-380-03-00	2239 MOUNTAIN RIDGE RD	1.00	\$256.05	256.04
595-380-04-00	2243 MOUNTAIN RIDGE RD	1.00	\$256.05	256.04
595-380-05-00	2247 MOUNTAIN RIDGE RD	1.00	\$256.05	256.04
595-380-06-00	2251 MOUNTAIN RIDGE RD	1.00	\$256.05	256.04
595-380-07-00	2255 MOUNTAIN RIDGE RD	1.00	\$256.05	256.04
595-380-08-00	2259 MOUNTAIN RIDGE RD	1.00	\$256.05	256.04
595-380-09-00	2263 MOUNTAIN RIDGE RD	1.00	\$256.05	256.04
595-380-10-00	2267 MOUNTAIN RIDGE RD	1.00	\$256.05	256.04
595-380-11-00	2271 MOUNTAIN RIDGE RD	1.00	\$256.05	256.04
595-380-12-00	2275 MOUNTAIN RIDGE RD	1.00	\$256.05	256.04
595-380-13-00	2322 ROLLING RIDGE RD	1.00	\$256.05	256.04
595-380-14-00	2318 ROLLING RIDGE RD	1.00	\$256.05	256.04
595-380-15-00	2314 ROLLING RIDGE RD	1.00	\$256.05	256.04
595-380-16-00	2310 ROLLING RIDGE RD	1.00	\$256.05	256.04
595-380-17-00	2306 ROLLING RIDGE RD	1.00	\$256.05	256.04
595-380-18-00	2302 ROLLING RIDGE RD	1.00	\$256.05	256.04
595-380-19-00	2298 ROLLING RIDGE RD	1.00	\$256.05	256.04
595-380-20-00	2294 ROLLING RIDGE RD	1.00	\$256.05	256.04
595-380-21-00	2290 ROLLING RIDGE RD	1.00	\$256.05	256.04
595-380-22-00	2288 ROLLING RIDGE RD	1.00	\$256.05	256.04
595-380-23-00	2284 ROLLING RIDGE RD	1.00	\$256.05	256.04
595-380-25-00	2278 ROLLING RIDGE RD	1.00	\$256.05	256.04
595-380-26-00	2274 ROLLING RIDGE RD	1.00	\$256.05	256.04
595-380-27-00	2270 ROLLING RIDGE RD	1.00	\$256.05	256.04
595-380-28-00	2268 ROLLING RIDGE RD	1.00	\$256.05	256.04
595-380-29-00	2264 ROLLING RIDGE RD	1.00	\$256.05	256.04
595-380-30-00	2261 ROLLING RIDGE RD	1.00	\$256.05	256.04
595-380-24-00	2280 ROLLING RIDGE RD	1.00	\$256.05	256.04
595-380-31-00	2265 ROLLING RIDGE RD	1.00	\$256.05	256.04
595-380-32-00	2269 ROLLING RIDGE RD	1.00	\$256.05	256.04
595-380-33-00	2271 ROLLING RIDGE RD	1.00	\$256.05	256.04
595-380-34-00	2275 ROLLING RIDGE RD	1.00	\$256.05	256.04
595-380-35-00	2279 ROLLING RIDGE RD	1.00	\$256.05	256.04
595-380-36-00	2281 ROLLING RIDGE RD	1.00	\$256.05	256.04
595-380-37-00	2285 ROLLING RIDGE RD	1.00	\$256.05	256.04
595-380-38-00	2289 ROLLING RIDGE RD	1.00	\$256.05	256.04
595-380-39-00	2291 ROLLING RIDGE RD	1.00	\$256.05	256.04
595-380-40-00	2295 ROLLING RIDGE RD	1.00	\$256.05	256.04
595-380-41-00	2292 MOUNTAIN RIDGE RD	1.00	\$256.05	256.04
595-380-42-00	2288 MOUNTAIN RIDGE RD	1.00	\$256.05	256.04
595-380-43-00	2284 MOUNTAIN RIDGE RD	1.00	\$256.05	256.04
595-380-44-00	2280 MOUNTAIN RIDGE RD	1.00	\$256.05	256.04
595-380-45-00	2276 MOUNTAIN RIDGE RD	1.00	\$256.05	256.04
595-380-46-00	2272 MOUNTAIN RIDGE RD	1.00	\$256.05	256.04
595-380-47-00	2268 MOUNTAIN RIDGE RD	1.00	\$256.05	256.04
595-380-48-00	2264 MOUNTAIN RIDGE RD	1.00	\$256.05	256.04
595-380-49-00	2260 MOUNTAIN RIDGE RD	1.00	\$256.05	256.04
595-380-50-00	2256 MOUNTAIN RIDGE RD	1.00	\$256.05	256.04
595-380-51-00	2252 MOUNTAIN RIDGE RD	1.00	\$256.05	256.04
595-381-01-00	2221 MOUNTAIN RIDGE RD	1.00	\$256.05	256.04
595-381-02-00	2217 MOUNTAIN RIDGE RD	1.00	\$256.05	256.04



APN	SITUS ADDRESS	EDU	APPLIED RATE	CHARGE
595-381-03-00	2213 MOUNTAIN RIDGE RD	1.00	\$256.05	256.04
595-381-04-00	2209 MOUNTAIN RIDGE RD	1.00	\$256.05	256.04
595-381-05-00	2205 MOUNTAIN RIDGE RD	1.00	\$256.05	256.04
595-381-06-00	2201 MOUNTAIN RIDGE RD	1.00	\$256.05	256.04
595-381-07-00	2200 MOUNTAIN RIDGE RD	1.00	\$256.05	256.04
595-381-08-00	2204 MOUNTAIN RIDGE RD	1.00	\$256.05	256.04
595-381-09-00	2208 MOUNTAIN RIDGE RD	1.00	\$256.05	256.04
595-381-10-00	2212 MOUNTAIN RIDGE RD	1.00	\$256.05	256.04
595-381-11-00	2216 MOUNTAIN RIDGE RD	1.00	\$256.05	256.04
595-381-12-00	2220 MOUNTAIN RIDGE RD	1.00	\$256.05	256.04
595-381-13-00	2224 MOUNTAIN RIDGE RD	1.00	\$256.05	256.04
595-381-14-00	2228 MOUNTAIN RIDGE RD	1.00	\$256.05	256.04
595-381-15-00	2232 MOUNTAIN RIDGE RD	1.00	\$256.05	256.04
595-381-16-00	2236 MOUNTAIN RIDGE RD	1.00	\$256.05	256.04
595-381-17-00	2240 MOUNTAIN RIDGE RD	1.00	\$256.05	256.04
595-381-18-00	2244 MOUNTAIN RIDGE RD	1.00	\$256.05	256.04
595-381-19-00	2248 MOUNTAIN RIDGE RD	1.00	\$256.05	256.04
595-390-01-00	2221 ROLLING RIDGE RD	1.00	\$256.05	256.04
595-390-03-00	2215 ROLLING RIDGE RD	1.00	\$256.05	256.04
595-390-04-00	2211 ROLLING RIDGE RD	1.00	\$256.05	256.04
595-390-05-00	2209 ROLLING RIDGE RD	1.00	\$256.05	256.04
595-390-06-00	2205 ROLLING RIDGE RD	1.00	\$256.05	256.04
595-390-07-00	2201 ROLLING RIDGE RD	1.00	\$256.05	256.04
595-390-08-00	450 RIVERCREEK CT	1.00	\$256.05	256.04
595-390-09-00	452 RIVERCREEK CT	1.00	\$256.05	256.04
595-390-10-00	454 RIVERCREEK CT	1.00	\$256.05	256.04
595-390-11-00	456 RIVERCREEK CT	1.00	\$256.05	256.04
595-390-12-00	458 RIVERCREEK CT	1.00	\$256.05	256.04
595-390-13-00	460 RIVERCREEK CT	1.00	\$256.05	256.04
595-390-14-00	459 RIVERCREEK CT	1.00	\$256.05	256.04
595-390-15-00	457 RIVERCREEK CT	1.00	\$256.05	256.04
595-390-16-00	455 RIVER CREEK RD	1.00	\$256.05	256.04
595-390-17-00	453 RIVERCREEK CT	1.00	\$256.05	256.04
595-390-18-00	451 RIVERCREEK CT	1.00	\$256.05	256.04
595-390-19-00	500 RIVERBEND WAY	1.00	\$256.05	256.04
595-390-20-00	502 RIVERBEND WAY	1.00	\$256.05	256.04
595-390-21-00	2149 SEA BREEZE CT	1.00	\$256.05	256.04
595-390-22-00	2145 SEA BREEZE CT	1.00	\$256.05	256.04
595-390-23-00	2141 SEA BREEZE CT	1.00	\$256.05	256.04
595-390-24-00	2140 SEA BREEZE CT	1.00	\$256.05	256.04
595-390-25-00	2144 SEA BREEZE CT	1.00	\$256.05	256.04
595-390-26-00	510 RIVERBEND WAY	1.00	\$256.05	256.04
595-390-27-00	512 RIVERBEND WAY	1.00	\$256.05	256.04
595-390-28-00	514 RIVERBEND WAY	1.00	\$256.05	256.04
595-390-29-00	516 RIVERBEND WAY	1.00	\$256.05	256.04
595-390-30-00	517 RIVERBEND WAY	1.00	\$256.05	256.04
595-390-31-00	515 RIVERBEND WAY	1.00	\$256.05	256.04
595-390-32-00	513 RIVERBEND WAY	1.00	\$256.05	256.04
595-390-33-00	511 RIVERBEND WAY	1.00	\$256.05	256.04
595-390-34-00	509 RIVERBEND WAY	1.00	\$256.05	256.04
595-390-35-00	507 RIVERBEND WAY	1.00	\$256.05	256.04
595-390-36-00	505 RIVERBEND WAY	1.00	\$256.05	256.04
595-390-37-00	503 RIVERBEND WAY	1.00	\$256.05	256.04
595-390-38-00	501 RIVERBEND WAY	1.00	\$256.05	256.04
595-400-01-00	2259 ROLLING RIDGE RD	1.00	\$256.05	256.04
595-400-02-00	2255 ROLLING RIDGE RD	1.00	\$256.05	256.04
595-400-03-00	2251 ROLLING RIDGE RD	1.00	\$256.05	256.04
595-400-04-00	2249 ROLLING RIDGE RD	1.00	\$256.05	256.04
595-400-05-00	2245 ROLLING RIDGE RD	1.00	\$256.05	256.04
595-400-06-00	2241 ROLLING RIDGE RD	1.00	\$256.05	256.04

APN	SITUS ADDRESS	EDU	APPLIED RATE	CHARGE
595-400-07-00	2239 ROLLING RIDGE RD	1.00	\$256.05	256.04
595-400-08-00	2235 ROLLING RIDGE RD	1.00	\$256.05	256.04
595-400-09-00	2231 ROLLING RIDGE RD	1.00	\$256.05	256.04
595-400-10-00	2229 ROLLING RIDGE RD	1.00	\$256.05	256.04
595-400-11-00	2225 ROLLING RIDGE RD	1.00	\$256.05	256.04
595-400-12-00	500 WINDY WAY	1.00	\$256.05	256.04
595-400-13-00	502 WINDY WAY	1.00	\$256.05	256.04
595-400-14-00	504 WINDY WAY	1.00	\$256.05	256.04
595-400-15-00	506 WINDY WAY	1.00	\$256.05	256.04
595-400-16-00	508 WINDY WAY	1.00	\$256.05	256.04
595-400-17-00	510 WINDY WAY	1.00	\$256.05	256.04
595-400-18-00	512 WINDY WAY	1.00	\$256.05	256.04
595-390-02-00	2219 ROLLING RIDGE RD	1.00	\$256.05	256.04
595-400-45-00	511 OCEAN BREEZE WAY	1.00	\$256.05	256.04
595-400-46-00	509 OCEAN BREEZE WAY	1.00	\$256.05	256.04
595-400-47-00	507 OCEAN BREEZE WAY	1.00	\$256.05	256.04
595-400-48-00	505 OCEAN BREEZE WAY	1.00	\$256.05	256.04
595-400-49-00	503 OCEAN BREEZE WAY	1.00	\$256.05	256.04
595-400-50-00	501 OCEAN BREEZE WAY	1.00	\$256.05	256.04
595-400-51-00	500 OCEAN VIEW LN	1.00	\$256.05	256.04
595-400-52-00	502 OCEAN VIEW LN	1.00	\$256.05	256.04
595-400-53-00	504 OCEAN VIEW LN	1.00	\$256.05	256.04
595-400-54-00	506 OCEAN VIEW LN	1.00	\$256.05	256.04
595-400-55-00	508 OCEAN VIEW LN	1.00	\$256.05	256.04
595-400-56-00	510 OCEAN VIEW LN	1.00	\$256.05	256.04
595-400-57-00	512 OCEAN VIEW LN	1.00	\$256.05	256.04
595-400-58-00	514 OCEAN VIEW LN	1.00	\$256.05	256.04
595-410-02-01	2151 LAGO MADERO	0.80	\$256.05	204.84
595-410-02-02	2153 LAGO MADERO	0.80	\$256.05	204.84
595-410-02-03	2155 LAGO MADERO	0.80	\$256.05	204.84
595-410-02-04	2181 LAGO MADERO	0.80	\$256.05	204.84
595-410-02-05	2183 LAGO MADERO	0.80	\$256.05	204.84
595-410-02-06	2185 LAGO MADERO	0.80	\$256.05	204.84
595-410-02-07	2187 LAGO MADERO	0.80	\$256.05	204.84
595-410-02-08	2184 LAGO MADERO	0.80	\$256.05	204.84
595-410-02-09	2182 LAGO MADERO	0.80	\$256.05	204.84
595-410-02-10	2180 LAGO MADERO	0.80	\$256.05	204.84
595-410-02-11	2178 LAGO MADERO	0.80	\$256.05	204.84
595-410-02-12	2176 LAGO MADERO	0.80	\$256.05	204.84
595-410-02-13	2174 LAGO MADERO	0.80	\$256.05	204.84
595-410-02-14	2172 LAGO MADERO	0.80	\$256.05	204.84
595-410-02-15	2170 LAGO MADERO	0.80	\$256.05	204.84
595-410-02-16	2168 LAGO MADERO	0.80	\$256.05	204.84
595-410-02-17	2166 LAGO MADERO	0.80	\$256.05	204.84
595-410-02-18	2164 LAGO MADERO	0.80	\$256.05	204.84
595-410-02-19	2162 LAGO MADERO	0.80	\$256.05	204.84
595-410-02-20	2160 LAGO MADERO	0.80	\$256.05	204.84
595-410-02-21	2158 LAGO MADERO	0.80	\$256.05	204.84
595-410-02-22	2156 LAGO MADERO	0.80	\$256.05	204.84
595-410-02-23	2154 LAGO MADERO	0.80	\$256.05	204.84
595-410-02-24	2152 LAGO MADERO	0.80	\$256.05	204.84
595-410-02-25	2150 LAGO MADERO	0.80	\$256.05	204.84
595-410-03-01	2193 LAGO MADERO	0.80	\$256.05	204.84
595-410-03-02	2195 LAGO MADERO	0.80	\$256.05	204.84
595-410-03-03	2197 LAGO MADERO	0.80	\$256.05	204.84
595-410-03-04	2199 LAGO MADERO	0.80	\$256.05	204.84
595-410-03-05	2201 LAGO MADERO	0.80	\$256.05	204.84
595-410-03-06	2203 LAGO MADERO	0.80	\$256.05	204.84
595-410-03-07	2205 LAGO MADERO	0.80	\$256.05	204.84
595-410-03-08	2207 LAGO MADERO	0.80	\$256.05	204.84

APN	SITUS ADDRESS	EDU	APPLIED RATE	CHARGE
595-410-03-09	2209 LAGO MADERO	0.80	\$256.05	204.84
595-410-03-10	2211 LAGO MADERO	0.80	\$256.05	204.84
595-410-03-11	2213 LAGO MADERO	0.80	\$256.05	204.84
595-410-03-12	2215 LAGO MADERO	0.80	\$256.05	204.84
595-410-03-13	2216 LAGO MADERO	0.80	\$256.05	204.84
595-410-03-14	2214 LAGO MADERO	0.80	\$256.05	204.84
595-410-03-15	2212 LAGO MADERO	0.80	\$256.05	204.84
595-410-03-16	2210 LAGO MADERO	0.80	\$256.05	204.84
595-410-03-17	2200 LAGO MADERO	0.80	\$256.05	204.84
595-410-03-18	2198 LAGO MADERO	0.80	\$256.05	204.84
595-410-03-19	2196 LAGO MADERO	0.80	\$256.05	204.84
595-410-03-20	2194 LAGO MADERO	0.80	\$256.05	204.84
595-410-03-21	2192 LAGO MADERO	0.80	\$256.05	204.84
595-410-03-22	2190 LAGO MADERO	0.80	\$256.05	204.84
595-410-04-01	2244 LAGO MADERO	0.80	\$256.05	204.84
595-410-04-02	2242 LAGO MADERO	0.80	\$256.05	204.84
595-410-04-03	2240 LAGO MADERO	0.80	\$256.05	204.84
595-410-04-04	2238 LAGO MADERO	0.80	\$256.05	204.84
595-410-04-05	2230 LAGO MADERO	0.80	\$256.05	204.84
595-410-04-06	2228 LAGO MADERO	0.80	\$256.05	204.84
595-410-04-07	2217 LAGO MADERO	0.80	\$256.05	204.84
595-410-04-08	2219 LAGO MADERO	0.80	\$256.05	204.84
595-410-04-09	2221 LAGO MADERO	0.80	\$256.05	204.84
595-410-04-10	2223 LAGO MADERO	0.80	\$256.05	204.84
595-410-04-11	2225 LAGO MADERO	0.80	\$256.05	204.84
595-410-04-12	2227 LAGO MADERO	0.80	\$256.05	204.84
595-410-04-13	2229 LAGO MADERO	0.80	\$256.05	204.84
595-410-04-14	2231 LAGO MADERO	0.80	\$256.05	204.84
595-410-04-15	2235 LAGO MADERO	0.80	\$256.05	204.84
595-410-04-16	2237 LAGO MADERO	0.80	\$256.05	204.84
595-410-04-17	2239 LAGO MADERO	0.80	\$256.05	204.84
595-410-04-18	2241 LAGO MADERO	0.80	\$256.05	204.84
595-410-05-01	2245 LAGO MADERO	0.80	\$256.05	204.84
595-410-05-02	2247 LAGO MADERO	0.80	\$256.05	204.84
595-410-05-03	2249 LAGO MADERO	0.80	\$256.05	204.84
595-410-05-04	2251 LAGO MADERO	0.80	\$256.05	204.84
595-410-05-05	2253 LAGO MADERO	0.80	\$256.05	204.84
595-410-05-06	2261 LAGO MADERO	0.80	\$256.05	204.84
595-410-05-07	2259 LAGO MADERO	0.80	\$256.05	204.84
595-410-05-08	2257 LAGO MADERO	0.80	\$256.05	204.84
595-410-05-09	2255 LAGO MADERO	0.80	\$256.05	204.84
595-410-05-10	2254 LAGO MADERO	0.80	\$256.05	204.84
595-410-05-11	2252 LAGO MADERO	0.80	\$256.05	204.84
595-410-05-12	2250 LAGO MADERO	0.80	\$256.05	204.84
595-410-05-13	2248 LAGO MADERO	0.80	\$256.05	204.84
595-410-05-14	2262 LAGO MADERO	0.80	\$256.05	204.84
595-410-05-15	2264 LAGO MADERO	0.80	\$256.05	204.84
595-410-05-16	2266 LAGO MADERO	0.80	\$256.05	204.84
595-410-11-01	2260 LAGO VENTANA	0.80	\$256.05	204.84
595-410-11-02	2258 LAGO VENTANA	0.80	\$256.05	204.84
595-410-11-03	2256 LAGO VENTANA	0.80	\$256.05	204.84
595-410-11-04	2250 LAGO VENTANA	0.80	\$256.05	204.84
595-410-11-05	2248 LAGO VENTANA	0.80	\$256.05	204.84
595-410-11-06	2246 LAGO VENTANA	0.80	\$256.05	204.84
595-410-11-07	2244 LAGO VENTANA	0.80	\$256.05	204.84
595-400-19-00	514 WINDY WAY	1.00	\$256.05	256.04
595-400-20-00	516 WINDY WAY	1.00	\$256.05	256.04
595-400-21-00	519 WINDY WAY	1.00	\$256.05	256.04
595-400-22-00	517 WINDY WAY	1.00	\$256.05	256.04
595-400-23-00	515 WINDY WAY	1.00	\$256.05	256.04

APN	SITUS ADDRESS	EDU	APPLIED RATE	CHARGE
595-400-24-00	513 WINDY WAY	1.00	\$256.05	256.04
595-400-25-00	511 WINDY WAY	1.00	\$256.05	256.04
595-400-26-00	509 WINDY WAY	1.00	\$256.05	256.04
595-400-27-00	507 WINDY WAY	1.00	\$256.05	256.04
595-400-28-00	505 WINDY WAY	1.00	\$256.05	256.04
595-400-29-00	503 WINDY WAY	1.00	\$256.05	256.04
595-400-30-00	501 WINDY WAY	1.00	\$256.05	256.04
595-400-31-00	500 OCEAN BREEZE WAY	1.00	\$256.05	256.04
595-400-32-00	502 OCEAN BREEZE WAY	1.00	\$256.05	256.04
595-400-33-00	504 OCEAN BREEZE WAY	1.00	\$256.05	256.04
595-400-34-00	506 OCEAN BREEZE WAY	1.00	\$256.05	256.04
595-400-35-00	508 OCEAN BREEZE WAY	1.00	\$256.05	256.04
595-400-36-00	510 OCEAN BREEZE WAY	1.00	\$256.05	256.04
595-400-37-00	512 OCEAN BREEZE WAY	1.00	\$256.05	256.04
595-400-38-00	514 OCEAN BREEZE WAY	1.00	\$256.05	256.04
595-400-39-00	516 OCEAN BREEZE WAY	1.00	\$256.05	256.04
595-400-40-00	518 OCEAN BREEZE WAY	1.00	\$256.05	256.04
595-400-41-00	519 OCEAN BREEZE WAY	1.00	\$256.05	256.04
595-400-42-00	517 OCEAN BREEZE WAY	1.00	\$256.05	256.04
595-400-43-00	515 OCEAN BREEZE WAY	1.00	\$256.05	256.04
595-400-44-00	513 OCEAN BREEZE WAY	1.00	\$256.05	256.04
595-410-11-08	2245 LAGO VENTANA	0.80	\$256.05	204.84
595-410-11-09	2247 LAGO VENTANA	0.80	\$256.05	204.84
595-410-11-10	2249 LAGO VENTANA	0.80	\$256.05	204.84
595-410-11-11	2251 LAGO VENTANA	0.80	\$256.05	204.84
595-410-11-12	2253 LAGO VENTANA	0.80	\$256.05	204.84
595-410-11-13	2255 LAGO VENTANA	0.80	\$256.05	204.84
595-410-11-14	2257 LAGO VENTANA	0.80	\$256.05	204.84
595-410-11-15	2259 LAGO VENTANA	0.80	\$256.05	204.84
595-410-20-01	2150 LAGO VENTANA	0.80	\$256.05	204.84
595-410-20-02	2152 LAGO VENTANA	0.80	\$256.05	204.84
595-410-20-03	2154 LAGO VENTANA	0.80	\$256.05	204.84
595-410-20-04	2156 LAGO VENTANA	0.80	\$256.05	204.84
595-410-20-05	2166 LAGO VENTANA	0.80	\$256.05	204.84
595-410-20-06	2168 LAGO VENTANA	0.80	\$256.05	204.84
595-410-20-07	2170 LAGO VENTANA	0.80	\$256.05	204.84
595-410-20-08	2172 LAGO VENTANA	0.80	\$256.05	204.84
595-410-20-09	2173 LAGO VENTANA	0.80	\$256.05	204.84
595-410-20-10	2175 LAGO VENTANA	0.80	\$256.05	204.84
595-410-20-11	2177 LAGO VENTANA	0.80	\$256.05	204.84
595-410-20-12	2179 LAGO VENTANA	0.80	\$256.05	204.84
595-410-20-13	2181 LAGO VENTANA	0.80	\$256.05	204.84
595-410-20-14	2180 LAGO VENTANA	0.80	\$256.05	204.84
595-410-20-15	2178 LAGO VENTANA	0.80	\$256.05	204.84
595-410-20-16	2176 LAGO VENTANA	0.80	\$256.05	204.84
595-410-20-17	2174 LAGO VENTANA	0.80	\$256.05	204.84
595-410-23-01	2190 LAGO VENTANA	0.80	\$256.05	204.84
595-410-23-02	2192 LAGO VENTANA	0.80	\$256.05	204.84
595-410-23-03	2194 LAGO VENTANA	0.80	\$256.05	204.84
595-410-23-04	2196 LAGO VENTANA	0.80	\$256.05	204.84
595-410-23-05	2198 LAGO VENTANA	0.80	\$256.05	204.84
595-410-23-06	2200 LAGO VENTANA	0.80	\$256.05	204.84
595-410-23-07	2202 LAGO VENTANA	0.80	\$256.05	204.84
595-410-23-08	2204 LAGO VENTANA	0.80	\$256.05	204.84
595-410-23-09	2199 LAGO VENTANA	0.80	\$256.05	204.84
595-410-23-10	2201 LAGO VENTANA	0.80	\$256.05	204.84
595-410-23-11	2203 LAGO VENTANA	0.80	\$256.05	204.84
595-410-23-12	2205 LAGO VENTANA	0.80	\$256.05	204.84
595-410-23-13	2197 LAGO VENTANA	0.80	\$256.05	204.84
595-410-23-14	2195 LAGO VENTANA	0.80	\$256.05	204.84

APN	SITUS ADDRESS	EDU	APPLIED RATE	CHARGE
595-410-23-15	2193 LAGO VENTANA	0.80	\$256.05	204.84
595-410-23-16	2191 LAGO VENTANA	0.80	\$256.05	204.84
595-410-24-01	2222 LAGO VENTANA	0.80	\$256.05	204.84
595-410-24-02	2224 LAGO VENTANA	0.80	\$256.05	204.84
595-410-24-03	2226 LAGO VENTANA	0.80	\$256.05	204.84
595-410-24-04	2228 LAGO VENTANA	0.80	\$256.05	204.84
595-410-24-05	2236 LAGO VENTANA	0.80	\$256.05	204.84
595-410-24-06	2238 LAGO VENTANA	0.80	\$256.05	204.84
595-410-24-07	2240 LAGO VENTANA	0.80	\$256.05	204.84
595-410-24-08	2242 LAGO VENTANA	0.80	\$256.05	204.84
595-410-24-09	2241 LAGO VENTANA	0.80	\$256.05	204.84
595-410-24-10	2239 LAGO VENTANA	0.80	\$256.05	204.84
595-410-24-11	2237 LAGO VENTANA	0.80	\$256.05	204.84
595-410-24-12	2235 LAGO VENTANA	0.80	\$256.05	204.84
595-410-24-13	2234 LAGO VENTANA	0.80	\$256.05	204.84
595-410-24-14	2232 LAGO VENTANA	0.80	\$256.05	204.84
595-410-24-15	2230 LAGO VENTANA	0.80	\$256.05	204.84
595-410-24-16	2215 LAGO VENTANA	0.80	\$256.05	204.84
595-410-24-17	2217 LAGO VENTANA	0.80	\$256.05	204.84
595-410-24-18	2219 LAGO VENTANA	0.80	\$256.05	204.84
595-410-24-19	2221 LAGO VENTANA	0.80	\$256.05	204.84
595-410-26-01	2212 LAGO VENTANA	0.80	\$256.05	204.84
595-410-26-02	2210 LAGO VENTANA	0.80	\$256.05	204.84
595-410-26-03	2208 LAGO VENTANA	0.80	\$256.05	204.84
595-410-26-04	2206 LAGO VENTANA	0.80	\$256.05	204.84
595-410-26-05	2188 LAGO VENTANA	0.80	\$256.05	204.84
595-410-26-06	2186 LAGO VENTANA	0.80	\$256.05	204.84
595-410-26-07	2184 LAGO VENTANA	0.80	\$256.05	204.84
595-410-26-08	2182 LAGO VENTANA	0.80	\$256.05	204.84
595-410-26-09	2220 LAGO VENTANA	0.80	\$256.05	204.84
595-410-26-10	2218 LAGO VENTANA	0.80	\$256.05	204.84
595-410-26-11	2216 LAGO VENTANA	0.80	\$256.05	204.84
595-410-26-12	2214 LAGO VENTANA	0.80	\$256.05	204.84
595-410-26-13	2281 LAGO VENTANA	0.80	\$256.05	204.84
595-410-26-14	2279 LAGO VENTANA	0.80	\$256.05	204.84
595-410-26-15	2277 LAGO VENTANA	0.80	\$256.05	204.84
595-410-26-16	2275 LAGO VENTANA	0.80	\$256.05	204.84
595-410-26-17	2273 LAGO VENTANA	0.80	\$256.05	204.84
595-410-26-18	2271 LAGO VENTANA	0.80	\$256.05	204.84
595-410-26-19	2269 LAGO VENTANA	0.80	\$256.05	204.84
595-410-26-20	2267 LAGO VENTANA	0.80	\$256.05	204.84
595-410-26-21	2265 LAGO VENTANA	0.80	\$256.05	204.84
595-410-26-22	2263 LAGO VENTANA	0.80	\$256.05	204.84
595-410-26-23	2261 LAGO VENTANA	0.80	\$256.05	204.84
595-410-26-24	2264 LAGO VENTANA	0.80	\$256.05	204.84
595-410-26-25	2266 LAGO VENTANA	0.80	\$256.05	204.84
595-410-26-26	2268 LAGO VENTANA	0.80	\$256.05	204.84
595-410-26-27	2270 LAGO VENTANA	0.80	\$256.05	204.84
595-410-26-28	2278 LAGO VENTANA	0.80	\$256.05	204.84
595-410-26-29	2280 LAGO VENTANA	0.80	\$256.05	204.84
595-410-26-30	2282 LAGO VENTANA	0.80	\$256.05	204.84
595-410-26-31	2283 LAGO VENTANA	0.80	\$256.05	204.84
595-410-26-32	2285 LAGO VENTANA	0.80	\$256.05	204.84
595-410-26-33	2287 LAGO VENTANA	0.80	\$256.05	204.84
595-410-26-34	2289 LAGO VENTANA	0.80	\$256.05	204.84
595-410-26-35	2291 LAGO VENTANA	0.80	\$256.05	204.84
595-410-26-36	2293 LAGO VENTANA	0.80	\$256.05	204.84
595-410-26-37	2295 LAGO VENTANA	0.80	\$256.05	204.84
595-410-26-38	2286 LAGO VENTANA	0.80	\$256.05	204.84
595-410-26-39	2284 LAGO VENTANA	0.80	\$256.05	204.84

APN	SITUS ADDRESS	EDU	APPLIED RATE	CHARGE
595-410-28-01	2297 LAGO VENTANA	0.80	\$256.05	204.84
595-410-28-02	2299 LAGO VENTANA	0.80	\$256.05	204.84
595-410-28-03	2301 LAGO VENTANA	0.80	\$256.05	204.84
595-410-28-04	2304 LAGO VENTANA	0.80	\$256.05	204.84
595-410-28-05	2302 LAGO VENTANA	0.80	\$256.05	204.84
595-410-28-06	2300 LAGO VENTANA	0.80	\$256.05	204.84
595-410-28-07	2298 LAGO VENTANA	0.80	\$256.05	204.84
595-410-28-08	2330 LAGO VENTANA	0.80	\$256.05	204.84
595-410-28-09	2328 LAGO VENTANA	0.80	\$256.05	204.84
595-410-28-10	2326 LAGO VENTANA	0.80	\$256.05	204.84
595-410-28-11	2324 LAGO VENTANA	0.80	\$256.05	204.84
595-410-28-12	2322 LAGO VENTANA	0.80	\$256.05	204.84
595-410-28-13	2320 LAGO VENTANA	0.80	\$256.05	204.84
595-410-28-14	2303 LAGO VENTANA	0.80	\$256.05	204.84
595-410-28-15	2305 LAGO VENTANA	0.80	\$256.05	204.84
595-410-28-16	2307 LAGO VENTANA	0.80	\$256.05	204.84
595-410-28-17	2309 LAGO VENTANA	0.80	\$256.05	204.84
595-410-28-18	2317 LAGO VENTANA	0.80	\$256.05	204.84
595-410-28-19	2315 LAGO VENTANA	0.80	\$256.05	204.84
595-410-28-20	2313 LAGO VENTANA	0.80	\$256.05	204.84
595-410-28-21	2311 LAGO VENTANA	0.80	\$256.05	204.84
595-410-28-22	2157 LAGO VENTANA	0.80	\$256.05	204.84
595-410-28-23	2159 LAGO VENTANA	0.80	\$256.05	204.84
595-410-28-24	2161 LAGO VENTANA	0.80	\$256.05	204.84
595-410-28-25	2163 LAGO VENTANA	0.80	\$256.05	204.84
595-410-28-26	2164 LAGO VENTANA	0.80	\$256.05	204.84
595-410-28-27	2162 LAGO VENTANA	0.80	\$256.05	204.84
595-410-28-28	2160 LAGO VENTANA	0.80	\$256.05	204.84
595-410-28-29	2158 LAGO VENTANA	0.80	\$256.05	204.84
595-420-02-01	2343 CABO BAHIA	0.60	\$256.05	153.62
595-420-02-02	2341 CABO BAHIA	0.60	\$256.05	153.62
595-420-02-03	2339 CABO BAHIA	0.60	\$256.05	153.62
595-420-02-04	2337 CABO BAHIA	0.60	\$256.05	153.62
595-420-02-05	2335 CABO BAHIA	0.60	\$256.05	153.62
595-420-02-06	2333 CABO BAHIA	0.60	\$256.05	153.62
595-420-03-01	2342 CABO BAHIA	0.60	\$256.05	153.62
595-420-03-02	2340 CABO BAHIA	0.60	\$256.05	153.62
595-420-03-03	2338 CABO BAHIA	0.60	\$256.05	153.62
595-420-03-04	2336 CABO BAHIA	0.60	\$256.05	153.62
595-420-03-05	2334 CABO BAHIA	0.60	\$256.05	153.62
595-420-03-06	2332 CABO BAHIA	0.60	\$256.05	153.62
595-420-03-07	2330 CABO BAHIA	0.60	\$256.05	153.62
595-420-03-08	2328 CABO BAHIA	0.60	\$256.05	153.62
595-420-03-09	2326 CABO BAHIA	0.60	\$256.05	153.62
595-420-03-10	2324 CABO BAHIA	0.60	\$256.05	153.62
595-420-03-11	2322 CABO BAHIA	0.60	\$256.05	153.62
595-420-03-12	2320 CABO BAHIA	0.60	\$256.05	153.62
595-420-03-13	2318 CABO BAHIA	0.60	\$256.05	153.62
595-420-03-14	2316 CABO BAHIA	0.60	\$256.05	153.62
595-420-03-15	2314 CABO BAHIA	0.60	\$256.05	153.62
595-420-03-16	2312 CABO BAHIA	0.60	\$256.05	153.62
595-420-03-17	2310 CABO BAHIA	0.60	\$256.05	153.62
595-420-03-18	2308 CABO BAHIA	0.60	\$256.05	153.62
595-420-04-01	2279 CABO BAHIA	0.60	\$256.05	153.62
595-420-04-02	2281 CABO BAHIA	0.60	\$256.05	153.62
595-420-04-03	2283 CABO BAHIA	0.60	\$256.05	153.62
595-420-04-04	2285 CABO BAHIA	0.60	\$256.05	153.62
595-420-04-05	2287 CABO BAHIA	0.60	\$256.05	153.62
595-420-04-06	2289 CABO BAHIA	0.60	\$256.05	153.62
595-420-04-07	2291 CABO BAHIA	0.60	\$256.05	153.62



APN	SITUS ADDRESS	EDU	APPLIED RATE	CHARGE
595-420-04-08	2293 CABO BAHIA	0.60	\$256.05	153.62
595-420-04-09	2295 CABO BAHIA	0.60	\$256.05	153.62
595-420-04-10	2297 CABO BAHIA	0.60	\$256.05	153.62
595-420-04-11	2299 CABO BAHIA	0.60	\$256.05	153.62
595-420-04-12	2301 CABO BAHIA	0.60	\$256.05	153.62
595-420-04-13	2303 CABO BAHIA	0.60	\$256.05	153.62
595-420-04-14	2305 CABO BAHIA	0.60	\$256.05	153.62
595-420-04-15	2307 CABO BAHIA	0.60	\$256.05	153.62
595-420-05-01	2296 CABO BAHIA	0.60	\$256.05	153.62
595-420-05-02	2294 CABO BAHIA	0.60	\$256.05	153.62
595-420-05-03	2292 CABO BAHIA	0.60	\$256.05	153.62
595-420-05-04	2290 CABO BAHIA	0.60	\$256.05	153.62
595-420-05-05	2288 CABO BAHIA	0.60	\$256.05	153.62
595-420-05-06	2286 CABO BAHIA	0.60	\$256.05	153.62
595-420-05-07	2284 CABO BAHIA	0.60	\$256.05	153.62
595-420-05-08	2282 CABO BAHIA	0.60	\$256.05	153.62
595-420-05-09	2280 CABO BAHIA	0.60	\$256.05	153.62
595-420-05-10	2277 CABO BAHIA	0.60	\$256.05	153.62
595-420-05-11	2275 CABO BAHIA	0.60	\$256.05	153.62
595-420-05-12	2273 CABO BAHIA	0.60	\$256.05	153.62
595-420-05-13	2271 CABO BAHIA	0.60	\$256.05	153.62
595-420-05-14	2269 CABO BAHIA	0.60	\$256.05	153.62
595-420-05-15	2267#48 CABO BAHIA	0.60	\$256.05	153.62
595-420-06-01	2242 CABO BAHIA	0.60	\$256.05	153.62
595-420-06-02	2244 CABO BAHIA	0.60	\$256.05	153.62
595-420-06-03	2246 CABO BAHIA	0.60	\$256.05	153.62
595-420-06-04	2248 CABO BAHIA	0.60	\$256.05	153.62
595-420-06-05	2250 CABO BAHIA	0.60	\$256.05	153.62
595-420-06-06	2252 CABO BAHIA	0.60	\$256.05	153.62
595-420-06-07	2265 CABO BAHIA	0.60	\$256.05	153.62
595-420-06-08	2263 CABO BAHIA	0.60	\$256.05	153.62
595-420-06-09	2261 CABO BAHIA	0.60	\$256.05	153.62
595-420-06-10	2259 CABO BAHIA	0.60	\$256.05	153.62
595-420-06-11	2257 CABO BAHIA	0.60	\$256.05	153.62
595-420-06-12	2255 CABO BAHIA	0.60	\$256.05	153.62
595-420-07-01	2253 CABO BAHIA	0.60	\$256.05	153.62
595-420-07-02	2251 CABO BAHIA	0.60	\$256.05	153.62
595-420-07-03	2249 CABO BAHIA	0.60	\$256.05	153.62
595-420-07-04	2247 CABO BAHIA	0.60	\$256.05	153.62
595-420-07-05	2245 CABO BAHIA	0.60	\$256.05	153.62
595-420-07-06	2243 CABO BAHIA	0.60	\$256.05	153.62
595-420-07-07	2241 CABO BAHIA	0.60	\$256.05	153.62
595-420-07-08	2239 CABO BAHIA	0.60	\$256.05	153.62
595-420-07-09	2237 CABO BAHIA	0.60	\$256.05	153.62
595-420-07-10	2235 CABO BAHIA	0.60	\$256.05	153.62
595-420-07-11	2233 CABO BAHIA	0.60	\$256.05	153.62
595-420-07-12	2231 CABO BAHIA	0.60	\$256.05	153.62
595-420-07-13	2229 CABO BAHIA	0.60	\$256.05	153.62
595-420-07-14	2227 CABO BAHIA	0.60	\$256.05	153.62
595-420-07-15	2225 CABO BAHIA	0.60	\$256.05	153.62
595-420-07-16	2223 CABO BAHIA	0.60	\$256.05	153.62
595-420-07-17	2221 CABO BAHIA	0.60	\$256.05	153.62
595-420-07-18	2219 CABO BAHIA	0.60	\$256.05	153.62
595-420-08-01	2190 CABO BAHIA	0.60	\$256.05	153.62
595-420-08-02	2192 CABO BAHIA	0.60	\$256.05	153.62
595-420-08-03	2194 CABO BAHIA	0.60	\$256.05	153.62
595-420-08-04	2196 CABO BAHIA	0.60	\$256.05	153.62
595-420-08-05	2198 CABO BAHIA	0.60	\$256.05	153.62
595-420-08-06	2200 CABO BAHIA	0.60	\$256.05	153.62
595-420-08-07	2202 CABO BAHIA	0.60	\$256.05	153.62

APN	SITUS ADDRESS	EDU	APPLIED RATE	CHARGE
595-420-08-08	2204 CABO BAHIA	0.60	\$256.05	153.62
595-420-08-09	2206 CABO BAHIA	0.60	\$256.05	153.62
595-420-08-10	2208 CABO BAHIA	0.60	\$256.05	153.62
595-420-08-11	2210 CABO BAHIA	0.60	\$256.05	153.62
595-420-08-12	2212 CABO BAHIA	0.60	\$256.05	153.62
595-420-08-13	2214 CABO BAHIA	0.60	\$256.05	153.62
595-420-08-14	2216 CABO BAHIA	0.60	\$256.05	153.62
595-420-08-15	2218 CABO BAHIA	0.60	\$256.05	153.62
595-420-09-01	2207 CABO BAHIA	0.60	\$256.05	153.62
595-420-09-02	2205 CABO BAHIA	0.60	\$256.05	153.62
595-420-09-03	2203 CABO BAHIA	0.60	\$256.05	153.62
595-420-09-04	2201 CABO BAHIA	0.60	\$256.05	153.62
595-420-09-05	2199 CABO BAHIA	0.60	\$256.05	153.62
595-420-09-06	2197 CABO BAHIA	0.60	\$256.05	153.62
595-420-09-07	2195 CABO BAHIA	0.60	\$256.05	153.62
595-420-09-08	2193 CABO BAHIA	0.60	\$256.05	153.62
595-420-09-09	2191 CABO BAHIA	0.60	\$256.05	153.62
595-420-09-10	2188 CABO BAHIA	0.60	\$256.05	153.62
595-420-09-11	2186 CABO BAHIA	0.60	\$256.05	153.62
595-420-09-12	2184 CABO BAHIA	0.60	\$256.05	153.62
595-420-09-13	2182 CABO BAHIA	0.60	\$256.05	153.62
595-420-09-14	2180 CABO BAHIA	0.60	\$256.05	153.62
595-420-09-15	2178 CABO BAHIA	0.60	\$256.05	153.62
595-420-09-16	2176 CABO BAHIA	0.60	\$256.05	153.62
595-420-09-17	2174 CABO BAHIA	0.60	\$256.05	153.62
595-420-09-18	2172 CABO BAHIA	0.60	\$256.05	153.62
595-420-09-19	2149 CABO BAHIA	0.60	\$256.05	153.62
595-420-09-20	2151 CABO BAHIA	0.60	\$256.05	153.62
595-420-09-21	2153 CABO BAHIA	0.60	\$256.05	153.62
595-420-09-22	2155 CABO BAHIA	0.60	\$256.05	153.62
595-420-09-23	2157 CABO BAHIA	0.60	\$256.05	153.62
595-420-09-24	2159 CABO BAHIA	0.60	\$256.05	153.62
595-420-09-25	2158 CABO BAHIA	0.60	\$256.05	153.62
595-420-09-26	2156 CABO BAHIA	0.60	\$256.05	153.62
595-420-09-27	2154 CABO BAHIA	0.60	\$256.05	153.62
595-420-09-28	2152 CABO BAHIA	0.60	\$256.05	153.62
595-420-09-29	2150 CABO BAHIA	0.60	\$256.05	153.62
595-420-09-30	2148 CABO BAHIA	0.60	\$256.05	153.62
595-420-10-01	2161 CABO BAHIA	0.60	\$256.05	153.62
595-420-10-02	2163 CABO BAHIA	0.60	\$256.05	153.62
595-420-10-03	2165 CABO BAHIA	0.60	\$256.05	153.62
595-420-10-04	2167 CABO BAHIA	0.60	\$256.05	153.62
595-420-10-05	2169 CABO BAHIA	0.60	\$256.05	153.62
595-420-10-06	2171 CABO BAHIA	0.60	\$256.05	153.62
595-420-10-07	2170 CABO BAHIA	0.60	\$256.05	153.62
595-420-10-08	2168 CABO BAHIA	0.60	\$256.05	153.62
595-420-10-09	2166 CABO BAHIA	0.60	\$256.05	153.62
595-420-10-10	2164 CABO BAHIA	0.60	\$256.05	153.62
595-420-10-11	2162 CABO BAHIA	1.00	\$256.05	256.04
595-420-10-12	2160 CABO BAHIA	0.60	\$256.05	153.62
<b>Total:</b>		<b>423.80</b>		<b>\$108,510.92</b>
<b>Total Parcel Count:</b>				<b>523</b>



**City of Chula Vista**  
**Eastlake Maintenance District No. 1 Zone E (Telegraph Canyon**  
**Channel)**  
**Fiscal Year 2016/17 Preliminary Roll**

APN	SITUS ADDRESS	EDU	APPLIED RATE	CHARGE
640-050-08-00	SITUS NOT AVAILABLE	0.00	\$11.63	\$0.00
640-050-18-00	900 PASEO DEL REY	11.27	\$11.63	131.06
640-050-20-00	952 BEECHGLEN DR	0.00	\$11.63	0.00
640-080-18-00	SITUS NOT AVAILABLE	0.00	\$11.63	0.00
640-050-25-00	SITUS NOT AVAILABLE	0.00	\$11.63	0.00
640-050-19-00	798 J ST EAST	4.76	\$11.63	55.34
640-080-47-00	945 J ST EAST	1.00	\$11.63	11.62
640-104-13-00	SITUS NOT AVAILABLE	0.00	\$11.63	0.00
640-191-02-00	1126 PASEO MARGUERITA	1.00	\$11.63	11.62
640-080-34-00	SITUS NOT AVAILABLE	0.00	\$11.63	0.00
640-191-03-00	1122 PASEO MARGUERITA	1.00	\$11.63	11.62
640-080-35-00	SITUS NOT AVAILABLE	0.00	\$11.63	0.00
640-191-01-00	1130 PASEO MARGUERITA	1.00	\$11.63	11.62
640-152-57-00	SITUS NOT AVAILABLE	0.00	\$11.63	0.00
640-191-15-00	1001 PASEO DEL PASO	1.00	\$11.63	11.62
640-191-11-00	985 PASEO DEL PASO	1.00	\$11.63	11.62
640-191-09-00	977 PASEO DEL PASO	1.00	\$11.63	11.62
640-191-12-00	989 PASEO DEL PASO	1.00	\$11.63	11.62
640-191-07-00	1113 PASEO MARGUERITA	1.00	\$11.63	11.62
640-191-16-00	1005 PASEO DEL PASO	1.00	\$11.63	11.62
640-191-06-00	1110 PASEO MARGUERITA	1.00	\$11.63	11.62
640-191-13-00	993 PASEO DEL PASO	1.00	\$11.63	11.62
640-191-04-00	1118 PASEO MARGUERITA	1.00	\$11.63	11.62
640-191-17-00	1009 PASEO DEL PASO	1.00	\$11.63	11.62
640-191-10-00	981 PASEO DEL PASO	1.00	\$11.63	11.62
640-191-14-00	997 PASEO DEL PASO	1.00	\$11.63	11.62
640-191-05-00	1114 PASEO MARGUERITA	1.00	\$11.63	11.62
640-191-18-00	1122 PASEO SIERRA	1.00	\$11.63	11.62
640-191-08-00	973 PASEO DEL PASO	1.00	\$11.63	11.62
640-191-19-00	1118 PASEO SIERRA	1.00	\$11.63	11.62
640-192-02-00	1014 PASEO DEL PASO	1.00	\$11.63	11.62
640-192-06-00	998 PASEO DEL PASO	1.00	\$11.63	11.62
640-192-09-00	986 PASEO DEL PASO	1.00	\$11.63	11.62
640-192-15-00	960 PASEO DEL PASO	1.00	\$11.63	11.62
640-192-28-00	995 PASEO ENTRADA	1.00	\$11.63	11.62
640-192-31-00	1013 PASEO ENTRADA	1.00	\$11.63	11.62
640-192-24-00	979 PASEO ENTRADA	1.00	\$11.63	11.62
640-192-29-00	1001 PASEO ENTRADA	1.00	\$11.63	11.62
640-192-05-00	1002 PASEO DEL PASO	1.00	\$11.63	11.62
640-192-01-00	1018 PASEO DEL PASO	1.00	\$11.63	11.62
640-192-30-00	1009 PASEO ENTRADA	1.00	\$11.63	11.62
640-192-18-00	955 PASEO ENTRADA	1.00	\$11.63	11.62
640-192-20-00	963 PASEO ENTRADA	1.00	\$11.63	11.62
640-192-11-00	978 PASEO DEL PASO	1.00	\$11.63	11.62
640-192-08-00	990 PASEO DEL PASO	1.00	\$11.63	11.62
640-192-10-00	982 PASEO DEL PASO	1.00	\$11.63	11.62
640-192-14-00	966 PASEO DEL PASO	1.00	\$11.63	11.62
640-192-04-00	1006 PASEO DEL PASO	1.00	\$11.63	11.62
640-192-27-00	991 PASEO ENTRADA	1.00	\$11.63	11.62
640-192-22-00	971 PASEO ENTRADA	1.00	\$11.63	11.62
640-192-07-00	994 PASEO DEL PASO	1.00	\$11.63	11.62
640-192-26-00	987 PASEO ENTRADA	1.00	\$11.63	11.62
640-192-13-00	970 PASEO DEL PASO	1.00	\$11.63	11.62

APN	SITUS ADDRESS	EDU	APPLIED RATE	CHARGE
640-192-03-00	1010 PASEO DEL PASO	1.00	\$11.63	11.62
640-192-21-00	967 PASEO ENTRADA	1.00	\$11.63	11.62
640-192-25-00	983 PASEO ENTRADA	1.00	\$11.63	11.62
640-192-12-00	974 PASEO DEL PASO	1.00	\$11.63	11.62
640-191-20-00	1114 PASEO SIERRA	1.00	\$11.63	11.62
640-192-19-00	959 PASEO ENTRADA	1.00	\$11.63	11.62
640-192-16-00	1125 PASEO MARGUERITA	1.00	\$11.63	11.62
640-192-17-00	1129 PASEO MARGUERITA	1.00	\$11.63	11.62
640-192-23-00	975 PASEO ENTRADA	1.00	\$11.63	11.62
640-194-21-00	1125 PASEO DEL CERRO	1.00	\$11.63	11.62
640-193-33-00	954 PASEO ENTRADA	1.00	\$11.63	11.62
640-193-04-00	1014 PASEO ENTRADA	1.00	\$11.63	11.62
640-193-08-00	1017 PASEO LA CRESTA	1.00	\$11.63	11.62
640-193-17-00	973 PASEO LA CRESTA	1.00	\$11.63	11.62
640-194-06-00	1125 DEL RIO CT	1.00	\$11.63	11.62
640-193-22-00	993 PASEO LA CRESTA	1.00	\$11.63	11.62
640-193-10-00	1025 PASEO LA CRESTA	1.00	\$11.63	11.62
640-192-34-00	1025 PASEO ENTRADA	1.00	\$11.63	11.62
640-194-18-00	1113 PASEO DEL CERRO	1.00	\$11.63	11.62
640-194-05-00	1121 DEL RIO CT	1.00	\$11.63	11.62
640-194-25-00	1141 PASEO DEL CERRO	1.00	\$11.63	11.62
640-193-27-00	978 PASEO ENTRADA	1.00	\$11.63	11.62
640-194-12-00	1120 DEL RIO CT	1.00	\$11.63	11.62
640-193-23-00	994 PASEO ENTRADA	1.00	\$11.63	11.62
640-194-26-00	1083 PASEO ENTRADA	1.00	\$11.63	11.62
640-194-22-00	1129 PASEO DEL CERRO	1.00	\$11.63	11.62
640-194-07-00	1129 DEL RIO CT	1.00	\$11.63	11.62
640-193-09-00	1021 PASEO LA CRESTA	1.00	\$11.63	11.62
640-193-15-00	965 PASEO LA CRESTA	1.00	\$11.63	11.62
640-193-11-00	1029 PASEO LA CRESTA	1.00	\$11.63	11.62
640-194-13-00	1116 DEL RIO CT	1.00	\$11.63	11.62
640-193-05-00	1010 PASEO ENTRADA	1.00	\$11.63	11.62
640-193-30-00	966 PASEO ENTRADA	1.00	\$11.63	11.62
640-193-01-00	1026 PASEO ENTRADA	1.00	\$11.63	11.62
640-193-18-00	977 PASEO LA CRESTA	1.00	\$11.63	11.62
640-192-33-00	1021 PASEO ENTRADA	1.00	\$11.63	11.62
640-193-20-00	985 PASEO LA CRESTA	1.00	\$11.63	11.62
640-193-28-00	974 PASEO ENTRADA	1.00	\$11.63	11.62
640-194-23-00	1133 PASEO DEL CERRO	1.00	\$11.63	11.62
640-193-25-00	986 PASEO ENTRADA	1.00	\$11.63	11.62
640-194-08-00	1133 DEL RIO CT	1.00	\$11.63	11.62
640-193-38-00	950 PASEO ENTRADA	1.00	\$11.63	11.62
640-193-16-00	969 PASEO LA CRESTA	1.00	\$11.63	11.62
640-194-10-00	1128 DEL RIO CT	1.00	\$11.63	11.62
640-194-14-00	1112 DEL RIO CT	1.00	\$11.63	11.62
640-193-12-00	953 PASEO LA CRESTA	1.00	\$11.63	11.62
640-193-31-00	962 PASEO ENTRADA	1.00	\$11.63	11.62
640-194-04-00	1117 DEL RIO CT	1.00	\$11.63	11.62
640-193-06-00	1009 PASEO LA CRESTA	1.00	\$11.63	11.62
640-193-19-00	981 PASEO LA CRESTA	1.00	\$11.63	11.62
640-193-02-00	1022 PASEO ENTRADA	1.00	\$11.63	11.62
640-193-21-00	989 PASEO LA CRESTA	1.00	\$11.63	11.62
640-193-29-00	970 PASEO ENTRADA	1.00	\$11.63	11.62
640-194-27-00	1087 PASEO ENTRADA	1.00	\$11.63	11.62
640-192-32-00	1017 PASEO ENTRADA	1.00	\$11.63	11.62
640-194-24-00	1137 PASEO DEL CERRO	1.00	\$11.63	11.62
640-193-26-00	982 PASEO ENTRADA	1.00	\$11.63	11.62
640-194-09-00	1132 DEL RIO CT	1.00	\$11.63	11.62
640-194-20-00	1121 PASEO DEL CERRO	1.00	\$11.63	11.62
640-193-13-00	957 PASEO LA CRESTA	1.00	\$11.63	11.62

APN	SITUS ADDRESS	EDU	APPLIED RATE	CHARGE
640-193-07-00	1013 PASEO LA CRESTA	1.00	\$11.63	11.62
640-194-15-00	1086 J ST EAST	1.00	\$11.63	11.62
640-194-11-00	1124 DEL RIO CT	1.00	\$11.63	11.62
640-193-32-00	958 PASEO ENTRADA	1.00	\$11.63	11.62
640-194-01-00	1098 J ST EAST	1.00	\$11.63	11.62
640-193-03-00	1018 PASEO ENTRADA	1.00	\$11.63	11.62
640-193-14-00	961 PASEO LA CRESTA	1.00	\$11.63	11.62
640-193-24-00	990 PASEO ENTRADA	1.00	\$11.63	11.62
640-194-02-00	1094 J ST EAST	1.00	\$11.63	11.62
640-194-03-00	1113 DEL RIO CT	1.00	\$11.63	11.62
640-194-16-00	1082 J ST EAST	1.00	\$11.63	11.62
640-194-17-00	1078 J ST EAST	1.00	\$11.63	11.62
640-194-19-00	1117 PASEO DEL CERRO	1.00	\$11.63	11.62
640-198-16-00	986 PASEO LA CRESTA	1.00	\$11.63	11.62
640-198-01-00	950 PASEO LA CRESTA	1.00	\$11.63	11.62
640-194-28-00	1091 PASEO ENTRADA	1.00	\$11.63	11.62
640-197-32-00	1065 PASEO DEL NORTE	1.00	\$11.63	11.62
640-197-21-00	1123 PASEO SIERRA	1.00	\$11.63	11.62
640-197-09-00	1140 PASEO DEL CERRO	1.00	\$11.63	11.62
640-197-16-00	1052 PASEO DEL NORTE	1.00	\$11.63	11.62
640-198-05-00	1181 DEL PRADO CT	1.00	\$11.63	11.62
640-198-12-00	1186 DE ANZA CT	1.00	\$11.63	11.62
640-197-15-00	1056 PASEO DEL NORTE	1.00	\$11.63	11.62
640-197-06-00	1133 TAXCO CT	1.00	\$11.63	11.62
640-196-14-00	1082 PASEO ENTRADA	1.00	\$11.63	11.62
640-198-09-00	978 PASEO LA CRESTA	1.00	\$11.63	11.62
640-198-18-00	994 PASEO LA CRESTA	1.00	\$11.63	11.62
640-196-23-00	1030 PASEO ENTRADA	1.00	\$11.63	11.62
640-200-04-00	908 REDBUD RD	1.00	\$11.63	11.62
640-200-08-00	916 REDBUD RD	1.00	\$11.63	11.62
640-198-02-00	954 PASEO LA CRESTA	1.00	\$11.63	11.62
640-198-20-00	1170 DEL SUR CT	1.00	\$11.63	11.62
640-198-11-00	1182 DE ANZA CT	1.00	\$11.63	11.62
640-196-10-00	1081 PASEO LA CRESTA	1.00	\$11.63	11.62
640-198-06-00	1177 DEL PRADO CT	1.00	\$11.63	11.62
640-197-19-00	1040 PASEO DEL NORTE	1.00	\$11.63	11.62
640-198-15-00	1177 DE ANZA CT	1.00	\$11.63	11.62
640-195-05-00	1173 PASEO SARINA	1.00	\$11.63	11.62
640-194-29-00	1095 PASEO ENTRADA	1.00	\$11.63	11.62
640-200-03-00	906 REDBUD RD	1.00	\$11.63	11.62
640-195-19-00	1042 PASEO LA CRESTA	1.00	\$11.63	11.62
640-197-25-00	1037 PASEO DEL NORTE	1.00	\$11.63	11.62
640-200-14-00	928 REDBUD RD	1.00	\$11.63	11.62
640-196-17-00	1064 PASEO ENTRADA	1.00	\$11.63	11.62
640-197-12-00	1128 PASEO DEL CERRO	1.00	\$11.63	11.62
640-195-15-00	1064 PASEO LA CRESTA	1.00	\$11.63	11.62
640-200-10-00	920 REDBUD RD	1.00	\$11.63	11.62
640-198-08-00	974 PASEO LA CRESTA	1.00	\$11.63	11.62
640-197-03-00	1132 TAXCO CT	1.00	\$11.63	11.62
640-198-23-00	1182 DEL SUR CT	1.00	\$11.63	11.62
640-195-14-00	1070 PASEO LA CRESTA	1.00	\$11.63	11.62
640-200-09-00	918 REDBUD RD	1.00	\$11.63	11.62
640-200-20-00	940 REDBUD RD	1.00	\$11.63	11.62
640-200-11-00	922 REDBUD RD	1.00	\$11.63	11.62
640-197-22-00	1127 PASEO SIERRA	1.00	\$11.63	11.62
640-196-06-00	1057 PASEO LA CRESTA	1.00	\$11.63	11.62
640-195-01-00	1157 PASEO SARINA	1.00	\$11.63	11.62
640-200-15-00	930 REDBUD RD	1.00	\$11.63	11.62
640-198-17-00	990 PASEO LA CRESTA	1.00	\$11.63	11.62
640-197-29-00	1053 PASEO DEL NORTE	1.00	\$11.63	11.62

APN	SITUS ADDRESS	EDU	APPLIED RATE	CHARGE
640-196-02-00	1037 PASEO LA CRESTA	1.00	\$11.63	11.62
640-195-08-00	1185 PASEO SARINA	1.00	\$11.63	11.62
640-200-18-00	936 REDBUD RD	1.00	\$11.63	11.62
640-197-26-00	1041 PASEO DEL NORTE	1.00	\$11.63	11.62
640-198-14-00	1181 DE ANZA CT	1.00	\$11.63	11.62
640-195-04-00	1169 PASEO SARINA	1.00	\$11.63	11.62
640-200-01-00	902 REDBUD RD	1.00	\$11.63	11.62
640-196-20-00	1046 PASEO ENTRADA	1.00	\$11.63	11.62
640-198-10-00	1178 DE ANZA CT	1.00	\$11.63	11.62
640-198-27-00	SITUS NOT AVAILABLE	0.00	\$11.63	0.00
640-195-17-00	1052 PASEO LA CRESTA	1.00	\$11.63	11.62
640-196-12-00	1160 PASEO SARINA	1.00	\$11.63	11.62
640-200-05-00	910 REDBUD RD	1.00	\$11.63	11.62
640-197-13-00	1064 PASEO DEL NORTE	1.00	\$11.63	11.62
640-197-07-00	1137 TAXCO CT	1.00	\$11.63	11.62
640-198-04-00	1182 DEL PRADO CT	1.00	\$11.63	11.62
640-196-18-00	1058 PASEO ENTRADA	1.00	\$11.63	11.62
640-196-16-00	1070 PASEO ENTRADA	1.00	\$11.63	11.62
640-198-07-00	1173 DEL PRADO CT	1.00	\$11.63	11.62
640-197-04-00	1124 TAXCO CT	1.00	\$11.63	11.62
640-198-22-00	1178 DEL SUR CT	1.00	\$11.63	11.62
640-200-21-00	942 REDBUD RD	1.00	\$11.63	11.62
640-197-30-00	1057 PASEO DEL NORTE	1.00	\$11.63	11.62
640-197-17-00	1048 PASEO DEL NORTE	1.00	\$11.63	11.62
640-197-34-00	1062 J ST EAST	1.00	\$11.63	11.62
640-200-12-00	924 REDBUD RD	1.00	\$11.63	11.62
640-195-02-00	1161 PASEO SARINA	1.00	\$11.63	11.62
640-196-05-00	1051 PASEO LA CRESTA	1.00	\$11.63	11.62
640-196-01-00	1033 PASEO LA CRESTA	1.00	\$11.63	11.62
640-197-23-00	1110 PASEO SIERRA	1.00	\$11.63	11.62
640-195-07-00	1181 PASEO SARINA	1.00	\$11.63	11.62
640-197-27-00	1045 PASEO DEL NORTE	1.00	\$11.63	11.62
640-197-10-00	1136 PASEO DEL CERRO	1.00	\$11.63	11.62
640-198-13-00	1185 DE ANZA CT	1.00	\$11.63	11.62
640-200-19-00	938 REDBUD RD	1.00	\$11.63	11.62
640-200-02-00	904 REDBUD RD	1.00	\$11.63	11.62
640-195-03-00	1165 PASEO SARINA	1.00	\$11.63	11.62
640-196-21-00	1040 PASEO ENTRADA	1.00	\$11.63	11.62
640-196-09-00	1075 PASEO LA CRESTA	1.00	\$11.63	11.62
640-200-06-00	912 REDBUD RD	1.00	\$11.63	11.62
640-197-14-00	1060 PASEO DEL NORTE	1.00	\$11.63	11.62
640-197-08-00	1141 TAXCO CT	1.00	\$11.63	11.62
640-196-11-00	1164 PASEO SARINA	1.00	\$11.63	11.62
640-196-19-00	1052 PASEO ENTRADA	1.00	\$11.63	11.62
640-196-15-00	1076 PASEO ENTRADA	1.00	\$11.63	11.62
640-198-03-00	1178 DEL PRADO CT	1.00	\$11.63	11.62
640-197-33-00	1066 J ST EAST	1.00	\$11.63	11.62
640-197-05-00	1129 TAXCO CT	1.00	\$11.63	11.62
640-195-12-00	1170 PASEO SARINA	1.00	\$11.63	11.62
640-197-18-00	1044 PASEO DEL NORTE	1.00	\$11.63	11.62
640-195-16-00	1058 PASEO LA CRESTA	1.00	\$11.63	11.62
640-200-07-00	914 REDBUD RD	1.00	\$11.63	11.62
640-197-01-00	1029 PASEO ENTRADA	1.00	\$11.63	11.62
640-198-25-00	1022 PASEO LA CRESTA	1.00	\$11.63	11.62
640-198-19-00	998 PASEO LA CRESTA	1.00	\$11.63	11.62
640-196-04-00	1045 PASEO LA CRESTA	1.00	\$11.63	11.62
640-197-20-00	1119 PASEO SIERRA	1.00	\$11.63	11.62
640-200-13-00	926 REDBUD RD	1.00	\$11.63	11.62
640-195-06-00	1177 PASEO SARINA	1.00	\$11.63	11.62
640-196-22-00	1034 PASEO ENTRADA	1.00	\$11.63	11.62

APN	SITUS ADDRESS	EDU	APPLIED RATE	CHARGE
640-194-30-00	1099 PASEO ENTRADA	1.00	\$11.63	11.62
640-197-11-00	1132 PASEO DEL CERRO	1.00	\$11.63	11.62
640-195-09-00	1182 PASEO SARINA	1.00	\$11.63	11.62
640-195-10-00	1178 PASEO SARINA	1.00	\$11.63	11.62
640-195-11-00	1174 PASEO SARINA	1.00	\$11.63	11.62
640-195-13-00	1074 PASEO LA CRESTA	1.00	\$11.63	11.62
640-195-18-00	1046 PASEO LA CRESTA	1.00	\$11.63	11.62
640-195-20-00	SITUS NOT AVAILABLE	0.00	\$11.63	0.00
640-196-03-00	1041 PASEO LA CRESTA	1.00	\$11.63	11.62
640-196-07-00	1063 PASEO LA CRESTA	1.00	\$11.63	11.62
640-196-08-00	1069 PASEO LA CRESTA	1.00	\$11.63	11.62
640-196-13-00	1156 PASEO SARINA	1.00	\$11.63	11.62
640-197-02-00	1033 PASEO ENTRADA	1.00	\$11.63	11.62
640-197-24-00	1033 PASEO DEL NORTE	1.00	\$11.63	11.62
640-197-28-00	1049 PASEO DEL NORTE	1.00	\$11.63	11.62
640-197-31-00	1061 PASEO DEL NORTE	1.00	\$11.63	11.62
640-198-21-00	1174 DEL SUR CT	1.00	\$11.63	11.62
640-198-24-00	1181 DEL SUR CT	1.00	\$11.63	11.62
640-198-26-00	1026 PASEO LA CRESTA	1.00	\$11.63	11.62
640-200-16-00	932 REDBUD RD	1.00	\$11.63	11.62
640-200-17-00	934 REDBUD RD	1.00	\$11.63	11.62
640-200-36-00	931 REDBUD RD	1.00	\$11.63	11.62
640-211-14-00	SITUS NOT AVAILABLE	0.00	\$11.63	0.00
640-221-04-00	886 REDBUD PL	1.00	\$11.63	11.62
640-213-06-00	717 J ST EAST	1.00	\$11.63	11.62
640-222-26-00	850 J ST EAST	1.00	\$11.63	11.62
640-231-45-00	1044 VISTA OAK PL	1.00	\$11.63	11.62
640-231-65-00	940 WILD OAK RD	1.00	\$11.63	11.62
640-231-05-00	1004 RED OAK PL	1.00	\$11.63	11.62
640-221-17-00	959 CHESTNUT CT	1.00	\$11.63	11.62
640-232-14-00	1086 RED MAPLE DR	1.00	\$11.63	11.62
640-231-09-00	1009 RED OAK PL	1.00	\$11.63	11.62
640-232-10-00	922 BLACKWOOD RD	1.00	\$11.63	11.62
640-231-34-00	943 BLACKWOOD RD	1.00	\$11.63	11.62
640-200-63-00	827 CEDARBEND WAY	1.00	\$11.63	11.62
640-221-10-00	807 J ST EAST	1.00	\$11.63	11.62
640-211-03-00	766 CASSIA PL	1.00	\$11.63	11.62
640-212-12-00	701 J ST EAST	1.00	\$11.63	11.62
640-231-29-00	956 WILD OAK RD	1.00	\$11.63	11.62
640-231-30-00	958 WILD OAK RD	1.00	\$11.63	11.62
640-231-28-00	952 WILD OAK RD	1.00	\$11.63	11.62
640-200-43-00	810 CEDARBEND WAY	1.00	\$11.63	11.62
640-200-50-00	828 CEDARBEND WAY	1.00	\$11.63	11.62
640-221-08-00	801 J ST EAST	1.00	\$11.63	11.62
640-213-05-00	715 J ST EAST	1.00	\$11.63	11.62
640-221-13-00	951 CHESTNUT CT	1.00	\$11.63	11.62
640-211-07-00	758 CASSIA PL	1.00	\$11.63	11.62
640-200-48-00	824 CEDARBEND WAY	1.00	\$11.63	11.62
640-231-49-00	1045 VISTA OAK PL	1.00	\$11.63	11.62
640-200-57-00	839 CEDARBEND WAY	1.00	\$11.63	11.62
640-231-58-00	942 J ST EAST	1.00	\$11.63	11.62
640-232-17-00	1092 RED MAPLE DR	1.00	\$11.63	11.62
640-200-33-00	937 REDBUD RD	1.00	\$11.63	11.62
640-213-01-00	707 J ST EAST	1.00	\$11.63	11.62
640-222-03-00	969 CHESTNUT CT	1.00	\$11.63	11.62
640-232-22-00	1102 RED MAPLE DR	1.00	\$11.63	11.62
640-212-09-00	820 ARROYO PL	1.00	\$11.63	11.62
640-222-27-00	846 J ST EAST	1.00	\$11.63	11.62
640-222-07-00	978 CHESTNUT CT	1.00	\$11.63	11.62
640-231-37-00	946 BLACKWOOD RD	1.00	\$11.63	11.62

APN	SITUS ADDRESS	EDU	APPLIED RATE	CHARGE
640-231-35-00	941 BLACKWOOD RD	1.00	\$11.63	11.62
640-231-06-00	1000 RED OAK PL	1.00	\$11.63	11.62
640-213-09-00	723 J ST EAST	1.00	\$11.63	11.62
640-231-51-00	1037 VISTA OAK PL	1.00	\$11.63	11.62
640-212-06-00	810 ARROYO PL	1.00	\$11.63	11.62
640-221-07-00	893 REDBUD PL	1.00	\$11.63	11.62
640-231-24-00	959 WILD OAK RD	1.00	\$11.63	11.62
640-231-15-00	971 J ST EAST	1.00	\$11.63	11.62
640-213-18-00	897 MESA PL	1.00	\$11.63	11.62
640-200-64-00	825 CEDARBEND WAY	1.00	\$11.63	11.62
640-212-11-00	697 J ST EAST	1.00	\$11.63	11.62
640-211-26-00	768 CASSIA PL	1.00	\$11.63	11.62
640-211-08-00	763 CASSIA PL	1.00	\$11.63	11.62
640-200-62-00	829 CEDARBEND WAY	1.00	\$11.63	11.62
640-221-03-00	890 REDBUD PL	1.00	\$11.63	11.62
640-221-23-00	806 J ST EAST	1.00	\$11.63	11.62
640-231-55-00	930 J ST EAST	1.00	\$11.63	11.62
640-212-02-00	807 ARROYO PL	1.00	\$11.63	11.62
640-231-11-00	1017 RED OAK PL	1.00	\$11.63	11.62
640-200-73-00	807 CEDARBEND WAY	1.00	\$11.63	11.62
640-221-14-00	953 CHESTNUT CT	1.00	\$11.63	11.62
640-231-20-00	962 J ST EAST	1.00	\$11.63	11.62
640-200-44-00	812 CEDARBEND WAY	1.00	\$11.63	11.62
640-231-64-00	936 WILD OAK RD	1.00	\$11.63	11.62
640-200-76-00	801 CEDARBEND WAY	1.00	\$11.63	11.62
640-200-32-00	939 REDBUD RD	1.00	\$11.63	11.62
640-231-59-00	946 J ST EAST	1.00	\$11.63	11.62
640-222-04-00	971 CHESTNUT CT	1.00	\$11.63	11.62
640-222-33-00	826 J ST EAST	1.00	\$11.63	11.62
640-200-23-00	946 REDBUD RD	1.00	\$11.63	11.62
640-213-02-00	709 J ST EAST	1.00	\$11.63	11.62
640-213-20-00	731 J ST EAST	1.00	\$11.63	11.62
640-222-13-00	958 CHESTNUT CT	1.00	\$11.63	11.62
640-222-22-00	851 J ST EAST	1.00	\$11.63	11.62
640-213-11-00	727 J ST EAST	1.00	\$11.63	11.62
640-200-67-00	819 CEDARBEND WAY	1.00	\$11.63	11.62
640-231-18-00	954 J ST EAST	1.00	\$11.63	11.62
640-232-03-00	927 BLACKWOOD RD	1.00	\$11.63	11.62
640-232-23-00	1104 RED MAPLE DR	1.00	\$11.63	11.62
640-212-07-00	812 ARROYO PL	1.00	\$11.63	11.62
640-200-54-00	838 CEDARBEND WAY	1.00	\$11.63	11.62
640-231-67-00	948 WILD OAK RD	1.00	\$11.63	11.62
640-231-50-00	1041 VISTA OAK PL	1.00	\$11.63	11.62
640-200-24-00	948 REDBUD RD	1.00	\$11.63	11.62
640-232-11-00	926 BLACKWOOD RD	1.00	\$11.63	11.62
640-212-03-00	805 ARROYO PL	1.00	\$11.63	11.62
640-231-23-00	961 WILD OAK RD	1.00	\$11.63	11.62
640-213-08-00	721 J ST EAST	1.00	\$11.63	11.62
640-232-15-00	1088 RED MAPLE DR	1.00	\$11.63	11.62
640-222-25-00	852 J ST EAST	1.00	\$11.63	11.62
640-211-06-00	760 CASSIA PL	1.00	\$11.63	11.62
640-221-24-00	802 J ST EAST	1.00	\$11.63	11.62
640-221-18-00	961 CHESTNUT CT	1.00	\$11.63	11.62
640-222-12-00	966 CHESTNUT CT	1.00	\$11.63	11.62
640-231-14-00	967 J ST EAST	1.00	\$11.63	11.62
640-213-10-00	725 J ST EAST	1.00	\$11.63	11.62
640-231-54-00	1025 VISTA OAK PL	1.00	\$11.63	11.62
640-200-77-00	SITUS NOT AVAILABLE	0.00	\$11.63	0.00
640-231-08-00	1005 RED OAK PL	1.00	\$11.63	11.62
640-232-02-00	931 BLACKWOOD RD	1.00	\$11.63	11.62

APN	SITUS ADDRESS	EDU	APPLIED RATE	CHARGE
640-231-48-00	1049 VISTA OAK PL	1.00	\$11.63	11.62
640-200-49-00	826 CEDARBEND WAY	1.00	\$11.63	11.62
640-231-10-00	1013 RED OAK PL	1.00	\$11.63	11.62
640-200-51-00	830 CEDARBEND WAY	1.00	\$11.63	11.62
640-222-16-00	831 J ST EAST	1.00	\$11.63	11.62
640-221-20-00	816 J ST EAST	1.00	\$11.63	11.62
640-231-44-00	1040 VISTA OAK PL	1.00	\$11.63	11.62
640-200-30-00	943 REDBUD RD	1.00	\$11.63	11.62
640-200-70-00	813 CEDARBEND WAY	1.00	\$11.63	11.62
640-213-14-00	890 MESA PL	1.00	\$11.63	11.62
640-222-19-00	841 J ST EAST	1.00	\$11.63	11.62
640-231-17-00	950 J ST EAST	1.00	\$11.63	11.62
640-222-02-00	967 CHESTNUT CT	1.00	\$11.63	11.62
640-221-15-00	955 CHESTNUT CT	1.00	\$11.63	11.62
640-231-04-00	1008 RED OAK PL	1.00	\$11.63	11.62
640-231-33-00	947 BLACKWOOD RD	1.00	\$11.63	11.62
640-212-13-00	703 J ST EAST	1.00	\$11.63	11.62
640-200-58-00	837 CEDARBEND WAY	1.00	\$11.63	11.62
640-231-57-00	938 J ST EAST	1.00	\$11.63	11.62
640-221-11-00	811 J ST EAST	1.00	\$11.63	11.62
640-200-41-00	802 CEDARBEND WAY	1.00	\$11.63	11.62
640-200-74-00	805 CEDARBEND WAY	1.00	\$11.63	11.62
640-222-35-00	820 J ST EAST	1.00	\$11.63	11.62
640-232-24-00	1106 RED MAPLE DR	1.00	\$11.63	11.62
640-200-60-00	833 CEDARBEND WAY	1.00	\$11.63	11.62
640-232-18-00	1094 RED MAPLE DR	1.00	\$11.63	11.62
640-222-29-00	840 J ST EAST	1.00	\$11.63	11.62
640-211-12-00	655 J ST EAST	1.00	\$11.63	11.62
640-213-04-00	713 J ST EAST	1.00	\$11.63	11.62
640-222-06-00	980 CHESTNUT CT	1.00	\$11.63	11.62
640-200-34-00	935 REDBUD RD	1.00	\$11.63	11.62
640-221-01-00	898 REDBUD PL	1.00	\$11.63	11.62
640-200-28-00	1008 BEECHGLEN DR	1.00	\$11.63	11.62
640-221-09-00	803 J ST EAST	1.00	\$11.63	11.62
640-221-05-00	885 REDBUD PL	1.00	\$11.63	11.62
640-231-63-00	937 WILD OAK RD	1.00	\$11.63	11.62
640-222-31-00	832 J ST EAST	1.00	\$11.63	11.62
640-231-27-00	953 WILD OAK RD	1.00	\$11.63	11.62
640-232-20-00	1098 RED MAPLE DR	1.00	\$11.63	11.62
640-232-12-00	930 BLACKWOOD RD	1.00	\$11.63	11.62
640-231-26-00	955 WILD OAK RD	1.00	\$11.63	11.62
640-222-24-00	859 J ST EAST	1.00	\$11.63	11.62
640-200-65-00	823 CEDARBEND WAY	1.00	\$11.63	11.62
640-213-07-00	719 J ST EAST	1.00	\$11.63	11.62
640-200-25-00	950 REDBUD RD	1.00	\$11.63	11.62
640-212-04-00	806 ARROYO PL	1.00	\$11.63	11.62
640-231-22-00	970 J ST EAST	1.00	\$11.63	11.62
640-200-38-00	927 REDBUD RD	1.00	\$11.63	11.62
640-222-20-00	843 J ST EAST	1.00	\$11.63	11.62
640-231-07-00	1001 RED OAK PL	1.00	\$11.63	11.62
640-231-13-00	963 J ST EAST	1.00	\$11.63	11.62
640-222-11-00	968 CHESTNUT CT	1.00	\$11.63	11.62
640-231-47-00	1050 VISTA OAK PL	1.00	\$11.63	11.62
640-221-25-00	800 J ST EAST	1.00	\$11.63	11.62
640-200-56-00	1004 BEECHGLEN DR	1.00	\$11.63	11.62
640-221-21-00	812 J ST EAST	1.00	\$11.63	11.62
640-231-53-00	1029 VISTA OAK PL	1.00	\$11.63	11.62
640-221-19-00	963 CHESTNUT CT	1.00	\$11.63	11.62
640-232-01-00	933 BLACKWOOD RD	1.00	\$11.63	11.62
640-200-52-00	832 CEDARBEND WAY	1.00	\$11.63	11.62

APN	SITUS ADDRESS	EDU	APPLIED RATE	CHARGE
640-232-05-00	921 BLACKWOOD RD	1.00	\$11.63	11.62
640-222-15-00	827 J ST EAST	1.00	\$11.63	11.62
640-200-42-00	804 CEDARBEND WAY	1.00	\$11.63	11.62
640-221-12-00	813 J ST EAST	1.00	\$11.63	11.62
640-231-43-00	1036 VISTA OAK PL	1.00	\$11.63	11.62
640-222-18-00	837 J ST EAST	1.00	\$11.63	11.62
640-200-59-00	835 CEDARBEND WAY	1.00	\$11.63	11.62
640-222-30-00	836 J ST EAST	1.00	\$11.63	11.62
640-200-71-00	811 CEDARBEND WAY	1.00	\$11.63	11.62
640-211-25-00	770 CASSIA PL	1.00	\$11.63	11.62
640-231-32-00	951 BLACKWOOD RD	1.00	\$11.63	11.62
640-222-01-00	965 CHESTNUT CT	1.00	\$11.63	11.62
640-200-31-00	941 REDBUD RD	1.00	\$11.63	11.62
640-200-75-00	803 CEDARBEND WAY	1.00	\$11.63	11.62
640-211-09-00	765 CASSIA PL	1.00	\$11.63	11.62
640-213-13-00	892 MESA PL	1.00	\$11.63	11.62
640-212-10-00	693 J ST EAST	1.00	\$11.63	11.62
640-212-14-00	705 J ST EAST	1.00	\$11.63	11.62
640-231-36-00	937 BLACKWOOD RD	1.00	\$11.63	11.62
640-231-03-00	1012 RED OAK PL	1.00	\$11.63	11.62
640-221-16-00	957 CHESTNUT CT	1.00	\$11.63	11.62
640-213-03-00	711 J ST EAST	1.00	\$11.63	11.62
640-200-35-00	933 REDBUD RD	1.00	\$11.63	11.62
640-222-05-00	975 CHESTNUT CT	1.00	\$11.63	11.62
640-200-29-00	945 REDBUD RD	1.00	\$11.63	11.62
640-211-11-00	771 CASSIA PL	1.00	\$11.63	11.62
640-221-02-00	894 REDBUD PL	1.00	\$11.63	11.62
640-232-25-00	1108 RED MAPLE DR	1.00	\$11.63	11.62
640-232-19-00	1096 RED MAPLE DR	1.00	\$11.63	11.62
640-232-21-00	1100 RED MAPLE DR	1.00	\$11.63	11.62
640-200-61-00	831 CEDARBEND WAY	1.00	\$11.63	11.62
640-222-34-00	822 J ST EAST	1.00	\$11.63	11.62
640-222-28-00	842 J ST EAST	1.00	\$11.63	11.62
640-200-69-00	815 CEDARBEND WAY	1.00	\$11.63	11.62
640-212-08-00	816 ARROYO PL	1.00	\$11.63	11.62
640-231-66-00	944 WILD OAK RD	1.00	\$11.63	11.62
640-211-15-00	E EAST J ST	0.00	\$11.63	0.00
640-231-25-00	957 WILD OAK RD	1.00	\$11.63	11.62
640-221-06-00	889 REDBUD PL	1.00	\$11.63	11.62
640-212-05-00	808 ARROYO PL	1.00	\$11.63	11.62
640-200-66-00	821 CEDARBEND WAY	1.00	\$11.63	11.62
640-222-23-00	855 J ST EAST	1.00	\$11.63	11.62
640-213-21-00	733 J ST EAST	1.00	\$11.63	11.62
640-200-26-00	952 REDBUD RD	1.00	\$11.63	11.62
640-231-52-00	1033 VISTA OAK PL	1.00	\$11.63	11.62
640-212-01-00	809 ARROYO PL	1.00	\$11.63	11.62
640-231-21-00	966 J ST EAST	1.00	\$11.63	11.62
640-232-13-00	1084 RED MAPLE DR	1.00	\$11.63	11.62
640-222-08-00	974 CHESTNUT CT	1.00	\$11.63	11.62
640-200-39-00	925 REDBUD RD	1.00	\$11.63	11.62
640-231-56-00	934 J ST EAST	1.00	\$11.63	11.62
640-222-10-00	970 CHESTNUT CT	1.00	\$11.63	11.62
640-213-12-00	896 MESA PL	1.00	\$11.63	11.62
640-200-47-00	820 CEDARBEND WAY	1.00	\$11.63	11.62
640-211-04-00	764 CASSIA PL	1.00	\$11.63	11.62
640-222-14-00	950 CHESTNUT CT	1.00	\$11.63	11.62
640-221-22-00	810 J ST EAST	1.00	\$11.63	11.62
640-231-16-00	975 J ST EAST	1.00	\$11.63	11.62
640-232-04-00	923 BLACKWOOD RD	1.00	\$11.63	11.62
640-231-12-00	1021 RED OAK PL	1.00	\$11.63	11.62



APN	SITUS ADDRESS	EDU	APPLIED RATE	CHARGE
640-231-31-00	960 WILD OAK RD	1.00	\$11.63	11.62
640-213-19-00	899 MESA PL	1.00	\$11.63	11.62
640-222-17-00	833 J ST EAST	1.00	\$11.63	11.62
640-231-19-00	958 J ST EAST	1.00	\$11.63	11.62
640-231-02-00	1016 RED OAK PL	1.00	\$11.63	11.62
640-231-46-00	1048 VISTA OAK PL	1.00	\$11.63	11.62
640-200-22-00	944 REDBUD RD	1.00	\$11.63	11.62
640-200-27-00	1010 BEECHGLEN DR	1.00	\$11.63	11.62
640-200-37-00	929 REDBUD RD	1.00	\$11.63	11.62
640-200-40-00	923 REDBUD RD	1.00	\$11.63	11.62
640-200-45-00	816 CEDARBEND WAY	1.00	\$11.63	11.62
640-200-46-00	818 CEDARBEND WAY	1.00	\$11.63	11.62
640-200-53-00	836 CEDARBEND WAY	1.00	\$11.63	11.62
640-200-55-00	1006 BEECHGLEN DR	1.00	\$11.63	11.62
640-200-68-00	817 CEDARBEND WAY	1.00	\$11.63	11.62
640-200-72-00	809 CEDARBEND WAY	1.00	\$11.63	11.62
640-211-05-00	762 CASSIA PL	1.00	\$11.63	11.62
640-211-10-00	767 CASSIA PL	1.00	\$11.63	11.62
640-211-13-00	657 J ST EAST	1.00	\$11.63	11.62
640-213-15-00	891 MESA PL	1.00	\$11.63	11.62
640-213-16-00	893 MESA PL	1.00	\$11.63	11.62
640-213-17-00	895 MESA PL	1.00	\$11.63	11.62
640-213-22-00	SITUS NOT AVAILABLE	0.00	\$11.63	0.00
640-222-09-00	972 CHESTNUT CT	1.00	\$11.63	11.62
640-222-21-00	847 J ST EAST	1.00	\$11.63	11.62
640-222-32-00	830 J ST EAST	1.00	\$11.63	11.62
640-231-01-00	1020 RED OAK PL	1.00	\$11.63	11.62
640-231-38-00	950 BLACKWOOD RD	1.00	\$11.63	11.62
640-231-39-00	952 BLACKWOOD RD	1.00	\$11.63	11.62
640-231-40-00	1024 VISTA OAK PL	1.00	\$11.63	11.62
640-231-41-00	1028 VISTA OAK PL	1.00	\$11.63	11.62
640-231-42-00	1032 VISTA OAK PL	1.00	\$11.63	11.62
640-231-60-00	949 WILD OAK RD	1.00	\$11.63	11.62
640-231-61-00	945 WILD OAK RD	1.00	\$11.63	11.62
640-231-62-00	941 WILD OAK RD	1.00	\$11.63	11.62
640-232-06-00	917 BLACKWOOD RD	1.00	\$11.63	11.62
640-232-16-00	1090 RED MAPLE DR	1.00	\$11.63	11.62
640-234-10-00	856 GOLD OAK CT	1.00	\$11.63	11.62
640-234-25-00	859 BLACKWOOD RD	1.00	\$11.63	11.62
640-233-02-00	1083 RED MAPLE DR	1.00	\$11.63	11.62
640-233-15-00	1109 RED MAPLE DR	1.00	\$11.63	11.62
640-233-11-00	1101 RED MAPLE DR	1.00	\$11.63	11.62
640-234-30-00	843 BLACKWOOD RD	1.00	\$11.63	11.62
640-233-39-00	1092 WINDING OAK DR	1.00	\$11.63	11.62
640-233-22-00	1123 RED MAPLE DR	1.00	\$11.63	11.62
640-232-43-00	1089 WINDING OAK DR	1.00	\$11.63	11.62
640-232-57-00	1128 RED MAPLE DR	1.00	\$11.63	11.62
640-233-26-00	1131 RED MAPLE DR	1.00	\$11.63	11.62
640-232-26-00	1110 RED MAPLE DR	1.00	\$11.63	11.62
640-233-09-00	1097 RED MAPLE DR	1.00	\$11.63	11.62
640-234-53-00	1019 RIVER ASH DR	1.00	\$11.63	11.62
640-300-27-00	1161 PASEO PRIMAVERA	1.00	\$11.63	11.62
640-234-44-00	882 BLACKWOOD RD	1.00	\$11.63	11.62
640-300-07-00	1160 PASEO PRIMAVERA	1.00	\$11.63	11.62
640-234-18-00	879 BLACKWOOD RD	1.00	\$11.63	11.62
640-234-40-00	870 BLACKWOOD RD	1.00	\$11.63	11.62
640-233-42-00	1086 WINDING OAK DR	1.00	\$11.63	11.62
640-300-03-00	1108 PASEO ENTRADA	1.00	\$11.63	11.62
640-234-60-00	1047 RIVER ASH DR	1.00	\$11.63	11.62
640-232-33-00	1140 RED MAPLE DR	1.00	\$11.63	11.62

APN	SITUS ADDRESS	EDU	APPLIED RATE	CHARGE
640-300-23-00	1177 PASEO PRIMAVERA	1.00	\$11.63	11.62
640-300-10-00	1117 CORTE PRIMAVERA	1.00	\$11.63	11.62
640-233-32-00	1106 WINDING OAK DR	1.00	\$11.63	11.62
640-233-12-00	1103 RED MAPLE DR	1.00	\$11.63	11.62
640-234-08-00	867 GOLD OAK CT	1.00	\$11.63	11.62
640-234-20-00	873 BLACKWOOD RD	1.00	\$11.63	11.62
640-234-57-00	1035 RIVER ASH DR	1.00	\$11.63	11.62
640-234-15-00	872 GOLD OAK CT	1.00	\$11.63	11.62
640-234-04-00	1024 RIVER ASH DR	1.00	\$11.63	11.62
640-233-36-00	1098 WINDING OAK DR	1.00	\$11.63	11.62
640-234-24-00	861 BLACKWOOD RD	1.00	\$11.63	11.62
640-234-48-00	901 BLACKWOOD RD	1.00	\$11.63	11.62
640-233-16-00	1111 RED MAPLE DR	1.00	\$11.63	11.62
640-300-08-00	1125 CORTE PRIMAVERA	1.00	\$11.63	11.62
640-234-19-00	877 BLACKWOOD RD	1.00	\$11.63	11.62
640-232-27-00	1112 RED MAPLE DR	1.00	\$11.63	11.62
640-234-54-00	1023 RIVER ASH DR	1.00	\$11.63	11.62
640-300-22-00	1181 PASEO PRIMAVERA	1.00	\$11.63	11.62
640-232-47-00	1081 WINDING OAK DR	1.00	\$11.63	11.62
640-300-13-00	1105 CORTE PRIMAVERA	1.00	\$11.63	11.62
640-234-50-00	SITUS NOT AVAILABLE	0.00	\$11.63	0.00
640-232-50-00	911 BLACKWOOD RD	1.00	\$11.63	11.62
640-233-06-00	1091 RED MAPLE DR	1.00	\$11.63	11.62
640-300-30-00	T TELEGRAPH CANYON RD	0.00	\$11.63	0.00
640-234-58-00	1039 RIVER ASH DR	1.00	\$11.63	11.62
640-232-28-00	1114 RED MAPLE DR	1.00	\$11.63	11.62
640-234-14-00	870 GOLD OAK CT	1.00	\$11.63	11.62
640-300-19-00	1180 PASEO PRIMAVERA	1.00	\$11.63	11.62
640-234-41-00	872 BLACKWOOD RD	1.00	\$11.63	11.62
640-300-02-00	1104 PASEO ENTRADA	1.00	\$11.63	11.62
640-233-43-00	1084 WINDING OAK DR	1.00	\$11.63	11.62
640-300-06-00	1156 PASEO PRIMAVERA	1.00	\$11.63	11.62
640-234-27-00	853 BLACKWOOD RD	1.00	\$11.63	11.62
640-233-29-00	1137 RED MAPLE DR	1.00	\$11.63	11.62
640-234-33-00	846 BLACKWOOD RD	1.00	\$11.63	11.62
640-234-45-00	886 BLACKWOOD RD	1.00	\$11.63	11.62
640-234-05-00	1030 RIVER ASH DR	1.00	\$11.63	11.62
640-233-03-00	1085 RED MAPLE DR	1.00	\$11.63	11.62
640-233-35-00	1100 WINDING OAK DR	1.00	\$11.63	11.62
640-233-31-00	1108 WINDING OAK DR	1.00	\$11.63	11.62
640-300-28-00	1157 PASEO PRIMAVERA	1.00	\$11.63	11.62
640-232-37-00	1101 WINDING OAK DR	1.00	\$11.63	11.62
640-234-01-00	872 J ST EAST	1.00	\$11.63	11.62
640-234-09-00	852 GOLD OAK CT	1.00	\$11.63	11.62
640-232-34-00	1107 WINDING OAK DR	1.00	\$11.63	11.62
640-233-38-00	1094 WINDING OAK DR	1.00	\$11.63	11.62
640-233-07-00	1093 RED MAPLE DR	1.00	\$11.63	11.62
640-233-21-00	1121 RED MAPLE DR	1.00	\$11.63	11.62
640-300-20-00	1184 PASEO PRIMAVERA	1.00	\$11.63	11.62
640-233-25-00	1129 RED MAPLE DR	1.00	\$11.63	11.62
640-234-23-00	863 BLACKWOOD RD	1.00	\$11.63	11.62
640-234-49-00	SITUS NOT AVAILABLE	0.00	\$11.63	0.00
640-233-47-00	SITUS NOT AVAILABLE	0.00	\$11.63	0.00
640-234-11-00	860 GOLD OAK CT	1.00	\$11.63	11.62
640-300-16-00	1112 CORTE PRIMAVERA	1.00	\$11.63	11.62
640-234-17-00	880 GOLD OAK CT	1.00	\$11.63	11.62
640-233-19-00	1117 RED MAPLE DR	1.00	\$11.63	11.62
640-233-13-00	1105 RED MAPLE DR	1.00	\$11.63	11.62
640-233-17-00	1113 RED MAPLE DR	1.00	\$11.63	11.62
640-300-12-00	1109 CORTE PRIMAVERA	1.00	\$11.63	11.62

APN	SITUS ADDRESS	EDU	APPLIED RATE	CHARGE
640-300-01-00	1100 PASEO ENTRADA	1.00	\$11.63	11.62
640-232-56-00	1124 RED MAPLE DR	1.00	\$11.63	11.62
640-234-59-00	1043 RIVER ASH DR	1.00	\$11.63	11.62
640-234-42-00	876 BLACKWOOD RD	1.00	\$11.63	11.62
640-233-40-00	1090 WINDING OAK DR	1.00	\$11.63	11.62
640-300-18-00	1176 PASEO PRIMAVERA	1.00	\$11.63	11.62
640-234-13-00	866 GOLD OAK CT	1.00	\$11.63	11.62
640-233-44-00	1082 WINDING OAK DR	1.00	\$11.63	11.62
640-234-46-00	900 BLACKWOOD RD	1.00	\$11.63	11.62
640-233-04-00	1087 RED MAPLE DR	1.00	\$11.63	11.62
640-232-31-00	1132 RED MAPLE DR	1.00	\$11.63	11.62
640-233-34-00	1102 WINDING OAK DR	1.00	\$11.63	11.62
640-233-28-00	1135 RED MAPLE DR	1.00	\$11.63	11.62
640-234-36-00	856 BLACKWOOD RD	1.00	\$11.63	11.62
640-232-45-00	1085 WINDING OAK DR	1.00	\$11.63	11.62
640-232-41-00	1093 WINDING OAK DR	1.00	\$11.63	11.62
640-234-32-00	842 BLACKWOOD RD	1.00	\$11.63	11.62
640-300-29-00	1153 PASEO PRIMAVERA	1.00	\$11.63	11.62
640-233-30-00	1139 RED MAPLE DR	1.00	\$11.63	11.62
640-232-38-00	1099 WINDING OAK DR	1.00	\$11.63	11.62
640-234-02-00	876 J ST EAST	1.00	\$11.63	11.62
640-234-39-00	866 BLACKWOOD RD	1.00	\$11.63	11.62
640-232-35-00	1105 WINDING OAK DR	1.00	\$11.63	11.62
640-234-22-00	867 BLACKWOOD RD	1.00	\$11.63	11.62
640-232-49-00	913 BLACKWOOD RD	1.00	\$11.63	11.62
640-233-20-00	1119 RED MAPLE DR	1.00	\$11.63	11.62
640-300-25-00	1169 PASEO PRIMAVERA	1.00	\$11.63	11.62
640-300-09-00	1121 CORTE PRIMAVERA	1.00	\$11.63	11.62
640-233-08-00	1095 RED MAPLE DR	1.00	\$11.63	11.62
640-300-21-00	1185 PASEO PRIMAVERA	1.00	\$11.63	11.62
640-233-37-00	1096 WINDING OAK DR	1.00	\$11.63	11.62
640-234-26-00	857 BLACKWOOD RD	1.00	\$11.63	11.62
640-234-52-00	903 BLACKWOOD RD	1.00	\$11.63	11.62
640-233-10-00	1099 RED MAPLE DR	1.00	\$11.63	11.62
640-233-14-00	1107 RED MAPLE DR	1.00	\$11.63	11.62
640-300-15-00	1108 CORTE PRIMAVERA	1.00	\$11.63	11.62
640-300-11-00	1113 CORTE PRIMAVERA	1.00	\$11.63	11.62
640-233-41-00	1088 WINDING OAK DR	1.00	\$11.63	11.62
640-234-16-00	876 GOLD OAK CT	1.00	\$11.63	11.62
640-232-53-00	907 BLACKWOOD RD	1.00	\$11.63	11.62
640-233-01-00	942 BLACKWOOD RD	1.00	\$11.63	11.62
640-233-18-00	1115 RED MAPLE DR	1.00	\$11.63	11.62
640-300-17-00	1116 CORTE PRIMAVERA	1.00	\$11.63	11.62
640-300-04-00	867 GOLD OAK CT	1.00	\$11.63	11.62
640-234-12-00	862 GOLD OAK CT	1.00	\$11.63	11.62
640-234-29-00	847 BLACKWOOD RD	1.00	\$11.63	11.62
640-233-45-00	1080 WINDING OAK DR	1.00	\$11.63	11.62
640-233-05-00	1089 RED MAPLE DR	1.00	\$11.63	11.62
640-234-03-00	880 J ST EAST	1.00	\$11.63	11.62
640-233-27-00	1133 RED MAPLE DR	1.00	\$11.63	11.62
640-234-43-00	880 BLACKWOOD RD	1.00	\$11.63	11.62
640-232-32-00	1136 RED MAPLE DR	1.00	\$11.63	11.62
640-234-35-00	852 BLACKWOOD RD	1.00	\$11.63	11.62
640-232-40-00	1095 WINDING OAK DR	1.00	\$11.63	11.62
640-234-31-00	841 BLACKWOOD RD	1.00	\$11.63	11.62
640-233-23-00	1125 RED MAPLE DR	1.00	\$11.63	11.62
640-232-39-00	1097 WINDING OAK DR	1.00	\$11.63	11.62
640-234-21-00	871 BLACKWOOD RD	1.00	\$11.63	11.62
640-232-36-00	1103 WINDING OAK DR	1.00	\$11.63	11.62
640-234-38-00	862 BLACKWOOD RD	1.00	\$11.63	11.62

APN	SITUS ADDRESS	EDU	APPLIED RATE	CHARGE
640-232-48-00	1079 WINDING OAK DR	1.00	\$11.63	11.62
640-300-26-00	1165 PASEO PRIMAVERA	1.00	\$11.63	11.62
640-232-42-00	1091 WINDING OAK DR	1.00	\$11.63	11.62
640-232-44-00	1087 WINDING OAK DR	1.00	\$11.63	11.62
640-232-46-00	1083 WINDING OAK DR	1.00	\$11.63	11.62
640-233-24-00	1127 RED MAPLE DR	1.00	\$11.63	11.62
640-233-33-00	1104 WINDING OAK DR	1.00	\$11.63	11.62
640-233-46-00	1078 WINDING OAK DR	1.00	\$11.63	11.62
640-234-06-00	873 GOLD OAK CT	1.00	\$11.63	11.62
640-234-07-00	871 GOLD OAK CT	1.00	\$11.63	11.62
640-234-28-00	851 BLACKWOOD RD	1.00	\$11.63	11.62
640-234-34-00	850 BLACKWOOD RD	1.00	\$11.63	11.62
640-234-37-00	860 BLACKWOOD RD	1.00	\$11.63	11.62
640-234-55-00	1027 RIVER ASH DR	1.00	\$11.63	11.62
640-234-56-00	1031 RIVER ASH DR	1.00	\$11.63	11.62
640-234-61-00	1051 RIVER ASH DR	1.00	\$11.63	11.62
640-300-05-00	1116 PASEO ENTRADA	1.00	\$11.63	11.62
640-300-14-00	1104 CORTE PRIMAVERA	1.00	\$11.63	11.62
640-300-24-00	1173 PASEO PRIMAVERA	1.00	\$11.63	11.62
<b>Total:</b>		<b>668.03</b>		<b>\$7,762.64</b>
<b>Total Parcel Count:</b>				<b>672</b>

**City of Chula Vista  
 Bay Boulevard Maintenance District  
 Fiscal Year 2016/17 Preliminary Roll**

APN	SITUS ADDRESS	EDU	APPLIED RATE	CHARGE
567-021-29-00	215 BAY BLVD	1.24	\$1,655.00	\$2,052.20
567-021-32-01	SITUS NOT AVAILABLE	0.00	\$1,655.00	0.00
567-021-35-00	SITUS NOT AVAILABLE	0.00	\$1,655.00	0.00
567-021-32-02	SITUS NOT AVAILABLE	0.00	\$1,655.00	0.00
567-021-36-00	285 BAY BLVD	1.29	\$1,655.00	2,134.94
567-021-33-00	SITUS NOT AVAILABLE	0.00	\$1,655.00	0.00
567-021-37-00	271 BAY BLVD	1.74	\$1,655.00	2,879.70
567-021-38-00	225 BAY BLVD	2.12	\$1,655.00	3,508.60
<b>Total:</b>		<b>6.39</b>		<b>\$10,575.44</b>
<b>Total Parcel Count:</b>				<b>8</b>