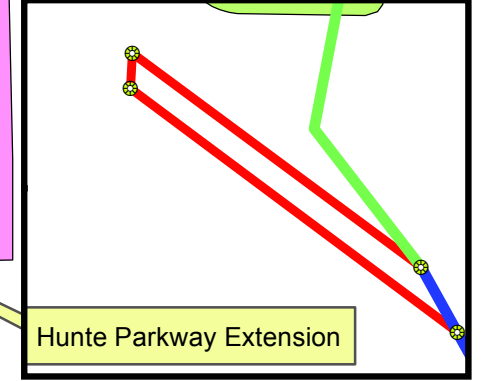
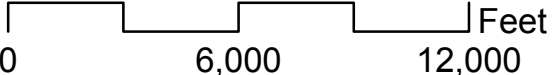
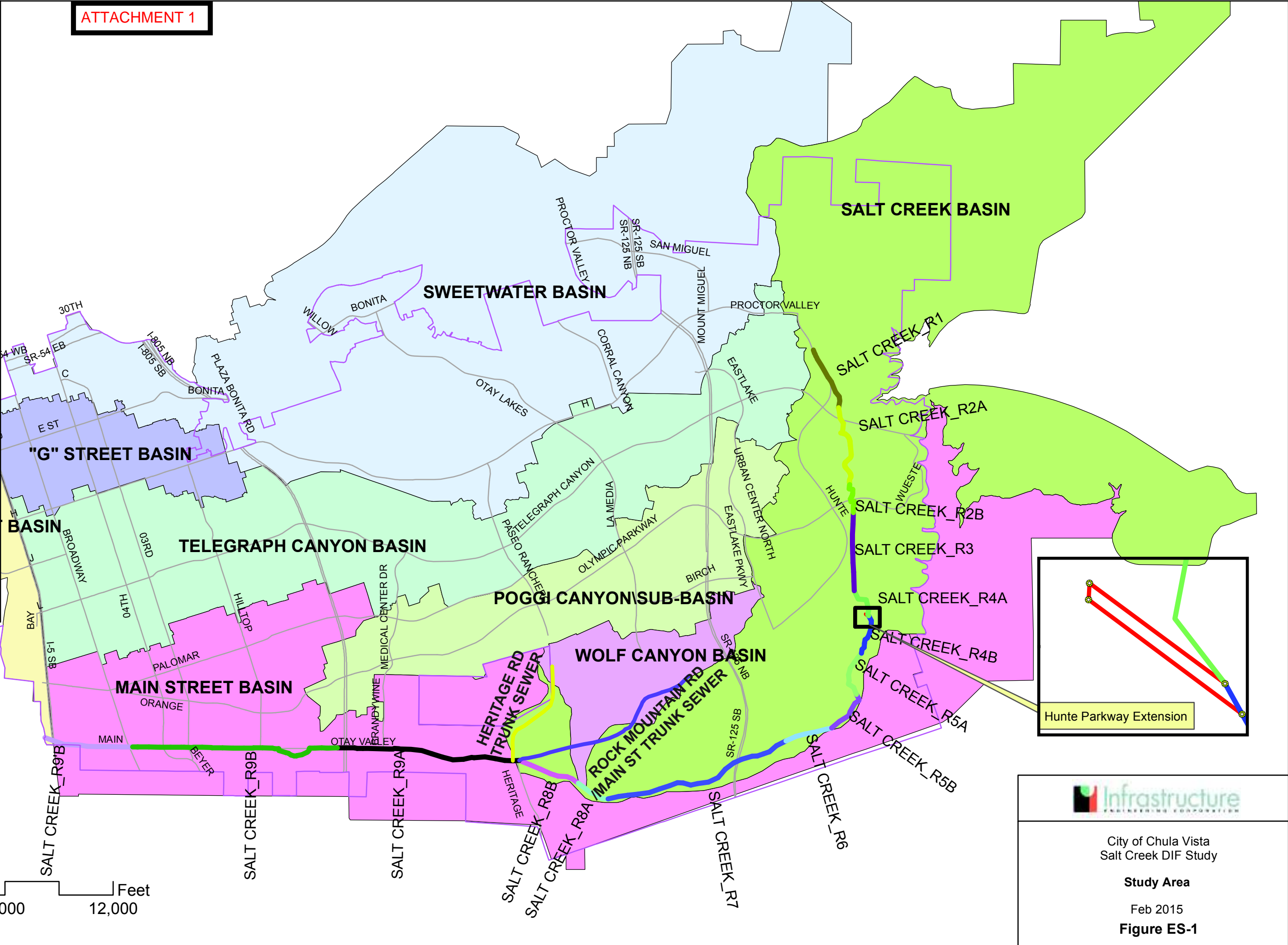


**ATTACHMENT 1**

- Legend**
- studied\_pipes**
- DESCRIP**
- Heritage Rd Trunk Sewer
  - Rock Mountain Rd/Main St Trunk Sewer
  - Chula Vista City Boundary
  - Proposed Road Circulation Alignment
- Exiting Salt Creek Trunk Sewer**
- IN\_TRK\_DIF**
- SALT CREEK\_R1
  - SALT CREEK\_R2A
  - SALT CREEK\_R2B
  - SALT CREEK\_R3
  - SALT CREEK\_R4A
  - SALT CREEK\_R4B
  - SALT CREEK\_R5A
  - SALT CREEK\_R5B
  - SALT CREEK\_R6
  - SALT CREEK\_R7
  - SALT CREEK\_R8A
  - SALT CREEK\_R8B
  - SALT CREEK\_R9B
  - SALT CREEK\_R9A
  - SALT CREEK\_R9B
- Hunte Parkway Extension**
- 
- Wastewater Basins**
- NAME**
- "G" STREET BASIN
  - BAYFRONT BASIN
  - MAIN STREET BASIN
  - POGGI CANYON SUB-BASIN
  - SALT CREEK BASIN
  - SWEETWATER BASIN
  - TELEGRAPH CANYON BASIN
  - WOLF CANYON BASIN



City of Chula Vista  
Salt Creek DIF Study

**Study Area**

Feb 2015

**Figure ES-1**