

**PROPOSED BOUNDARIES OF
COMMUNITY FACILITIES DISTRICT NO. 14M-2
(EASTERN URBAN CENTER/MILLENNIA)
CITY OF CHULA VISTA,
COUNTY OF SAN DIEGO, STATE OF CALIFORNIA**

I HEREBY CERTIFY THAT THE WITHIN MAP SHOWING PROPOSED BOUNDARIES OF COMMUNITY FACILITIES DISTRICT NO. 14M-2 (EASTERN URBAN CENTER), CITY OF CHULA VISTA, COUNTY OF SAN DIEGO, STATE OF CALIFORNIA, WAS APPROVED BY THE CITY COUNCIL OF THE CITY OF CHULA VISTA AT A REGULAR MEETING THEREOF, HELD ON 24th DAY OF March, 2019, BY RESOLUTION NO. 2019-027

RECORDED THIS 5th DAY OF APRIL, 2019, AT THE HOUR OF 10:55 O'CLOCK A.M. IN BOOK 117 PAGE 32 OF MAPS OF ASSESSMENT AND COMMUNITY FACILITIES DISTRICTS IN THE OFFICE OF THE COUNTY RECORDER, IN THE COUNTY OF SAN DIEGO, STATE OF CALIFORNIA.

Kamela
CITY CLERK
CITY OF CHULA VISTA

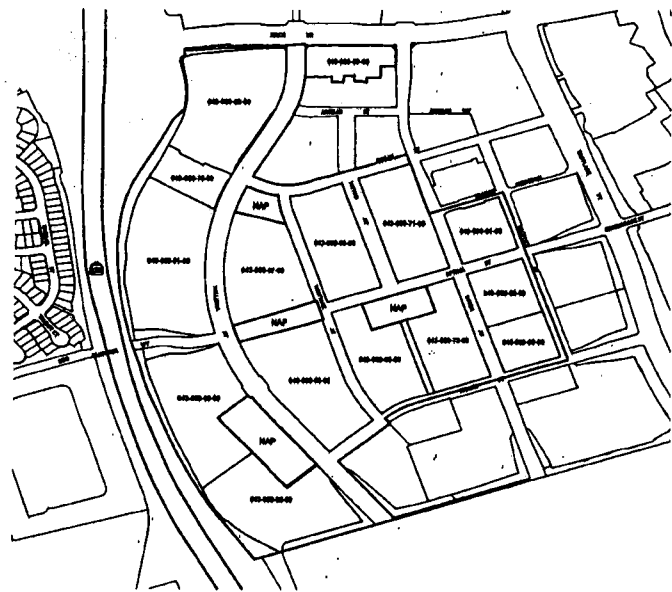
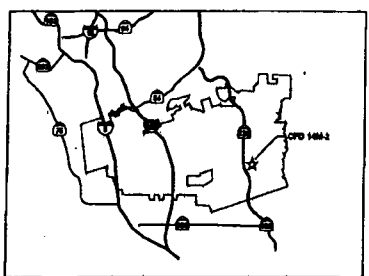


FILED IN THE OFFICE OF THE CITY CLERK, CITY OF CHULA VISTA, THIS 21st DAY OF March, 2019.

Kamela
CITY CLERK
CITY OF CHULA VISTA

FEE: \$9.00 NO: 2019-7000131
ERNEST I. DRONENBURG, JR., ASSESSOR, RECORDER,
COUNTY CLERK

BY: *[Signature]*
DEPUTY




LEGEND

- CPD BOUNDARY
- PARCEL LINE
- ASSESSOR PARCEL NUMBER
- MAP
- MAP-A-PART



THIS BOUNDARY MAP CORRECTLY SHOWS THE BOUNDARIES OF THE COMMUNITY FACILITIES DISTRICT. FOR DETAILS CONCERNING THE LINES AND DIMENSIONS OF LOTS OR PARCELS REFER TO THE COUNTY ASSESSOR'S MAPS FOR FISCAL YEAR 2019-19.



BK 47 PG 83

2019-7000131

BK 47 PG 83

2019-7000131