



Palomar Street Grade Separation Study

City Council

December 16, 2014

Palomar Street Project Location



Existing Project Site

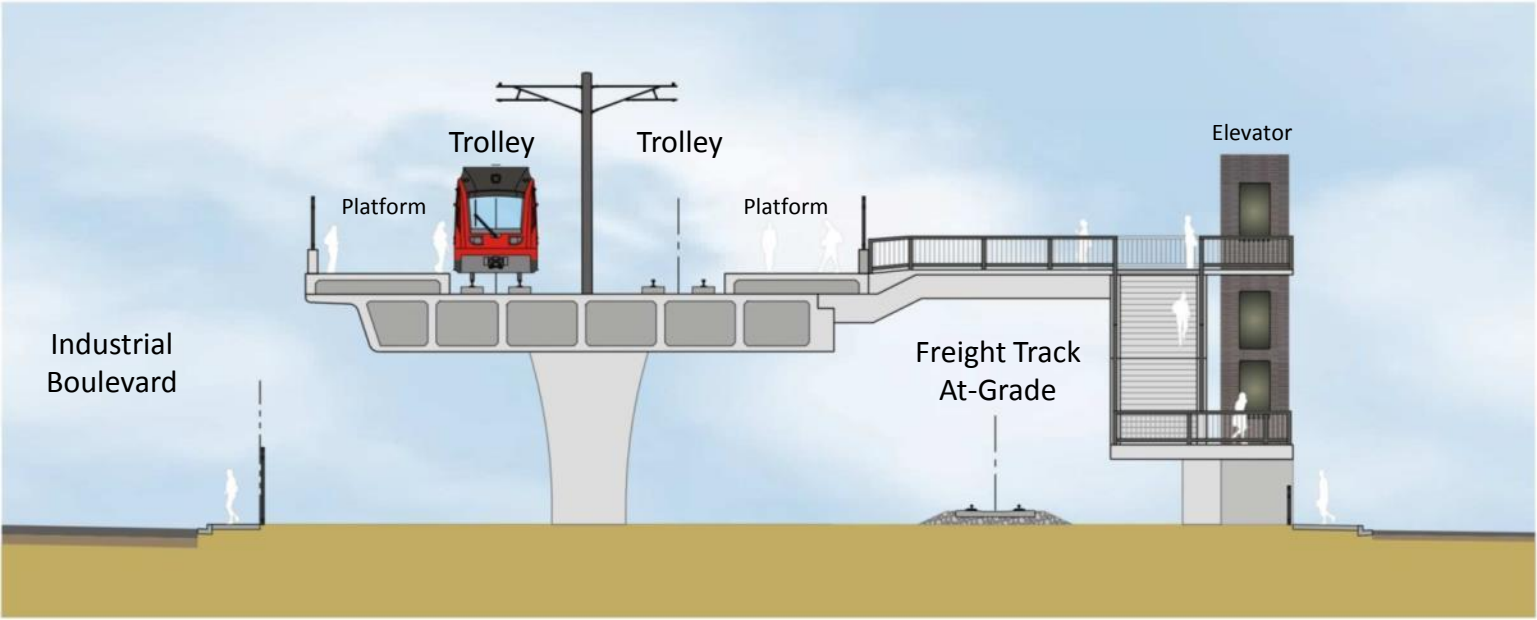


Alternative P2: Raise Trolley Over Palomar Street Plan View



Alternative P2: Raise Trolley Over Palomar Street

Typical Sections



Bridge Section at Trolley Station

Existing view from Palomar Street



Alternative P2: Raise Trolley Over Palomar Street

View Looking West on Palomar Street



Existing view from Industrial Blvd



Alternative P2: Raise Trolley Over Palomar Street View Looking North on Industrial Blvd

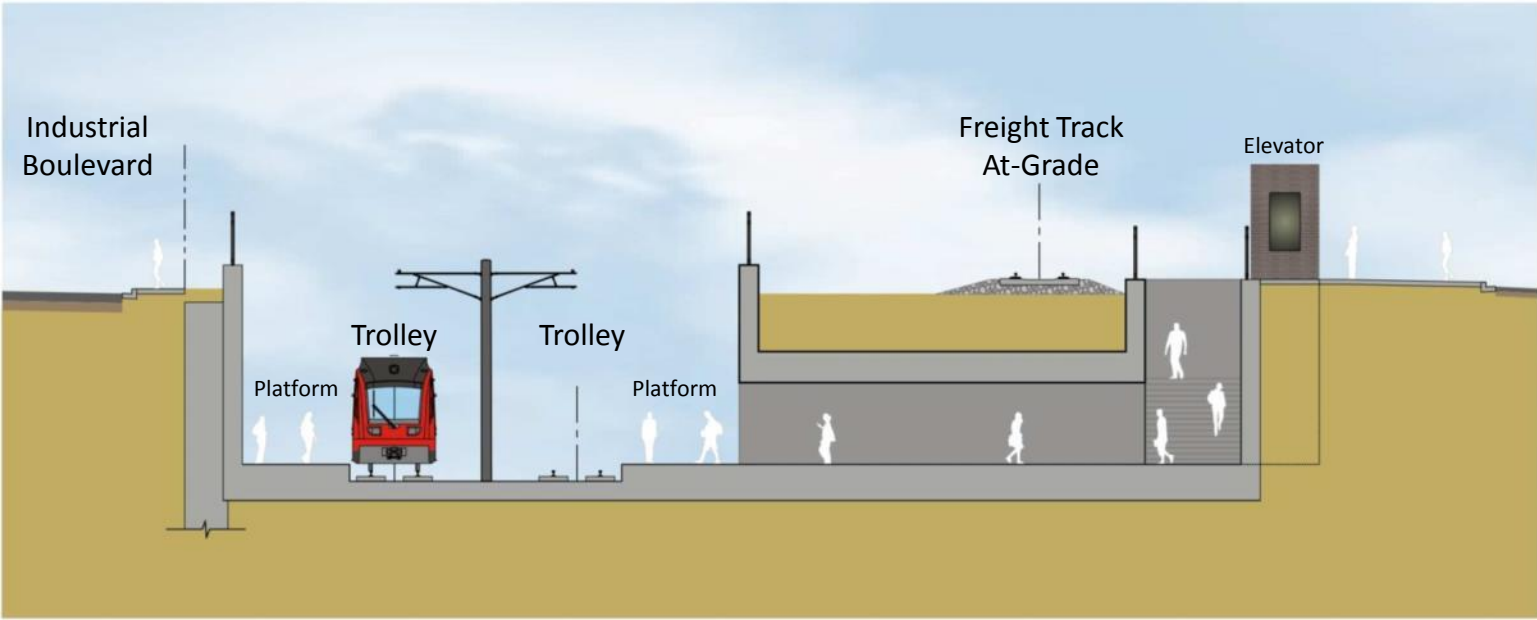


Alternative P4: Lower Trolley Under Palomar Street Plan View



Alternative P4: Lower Trolley Under Palomar Street

Typical Sections



Trench Section at Trolley Station

Existing view from Palomar Street



Alternative P4: Lower Trolley Under Palomar Street View Looking West on Palomar Street



Existing view from Industrial Blvd



Alternative P4: Lower Trolley Under Palomar Street View Looking North on Industrial Blvd



Alternative P5: Lower Palomar Street Under Trolley Plan View



Alternative P5: Lower Palomar Street Under Trolley Plan View – Trolley Station

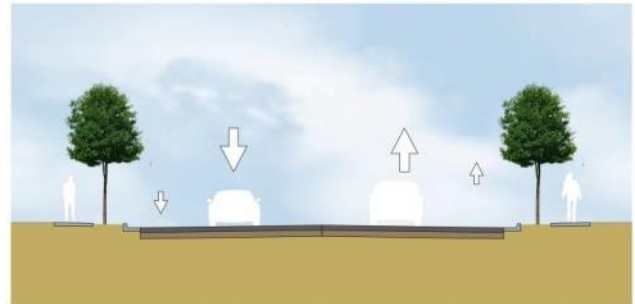


Alternative P5: Lower Palomar Street Under Trolley

Typical Sections



Palomar Street



Trenton Avenue

Existing view from Palomar Street



Alternative P5: Lower Palomar Street Under Trolley

View Looking West on Palomar Street



Existing view from Industrial Blvd



Alternative P5: Lower Palomar Street Under Trolley View Looking North on Industrial Blvd



Next Steps

- Over the next 12 months:
 - City Council Transportation Workshop
 - Thursday, February 5, 2015
 - Additional displays will be available
 - Prepare Project Report
 - Prepare Environmental Document
 - Develop funding and implementation plan

Palomar Grade Separation Study

Questions?

